

+NOTICE!!

These documents have been scanned!

Do not place un-scanned documents beneath this notice!

Do not remove this notice from this file!

GPO Jacket No. 560-102
Print Order 61540
Rise Business Services, LLC
Job=AZ15 12:00:00 AM



Box Number= AZ15173



Claim Begin-End: AMC317479-AMC317479

1 Initial Receipt



AZ15173-5

AMC316742-AMC318630

Form 1570-4
March 1984

DEPARTMENT OF THE INTERIOR
BUREAU OF LAND MANAGEMENT

RECEIPT AND ACCOUNTING ADVICE

NO. 2024541

WB/AZ

08/24/94

Subject:

CLAIM MAINTENANCE FEE 1995 (175)

2 49 13

17,500.00

Applicant:

DEL TIERRA ENGINEERING
4310 N. BROWN AVE. STE. 3
SCOTTSDALE AZ. 85251

Remitter: SAME CK. # 16164, 16167, 16166, 16162, 16165
946-3996

Signor:

| ASE MANAGEMENT DATA | | | | <input type="checkbox"/> NEW | <input type="checkbox"/> UPDATE | <input type="checkbox"/> PAYMENT | | | | |
|---------------------|------|------|-----|------------------------------|---------------------------------|----------------------------------|--|--|-------------|------|
| ORIGINAL SERIAL NO. | ASG. | TYPE | ST. | CTY. | FUND SYMBOL | | | | ACRES/UNITS | RATE |
| BMC 66077, ET AL | | | | | | | | | | |
| | | | | | | | | | | |
| | | | | | | | | | | |

| AMOUNT | ANV. DATE | EXP. DATE | BILL CYC. | S/C | DISTRICT | NEXT BILL | MISC. DATA | U of M | ACTUAL UNITS |
|--------|-----------|-----------|-----------|-----|----------|-----------|------------|--------|--------------|
| | | | | | | | | | |
| | | | | | | | | | |
| | | | | | | | | | |

| ASSIGNMENT SERIAL NO. | ASG. | TYPE | ST. | CTY. | FUND SYMBOL | | | | ACRES/UNITS | RATE |
|-----------------------|------|------|-----|------|-------------|--|--|--|-------------|------|
| | | | | | | | | | | |
| | | | | | | | | | | |
| | | | | | | | | | | |

| AMOUNT | ANV. DATE | EXP. DATE | BILL CYC. | S/C | DISTRICT | NEXT BILL | MISC. DATA | U of M | ACTUAL UNITS |
|--------|-----------|-----------|-----------|-----|----------|-----------|------------|--------|--------------|
| | | | | | | | | | |
| | | | | | | | | | |
| | | | | | | | | | |

| APPLY REMITTANCE | | | |
|------------------|-------------|------|--------|
| ACTION | FUND SYMBOL | CTY. | AMOUNT |
| BILLING FEE | | | |
| RENTAL | | | |
| | | | |
| UNEARNED | | | |
| REFUND | | | |
| TOTAL | | | |
| AMOUNT DUE | | | |

Remarks:

245405-11
301-847
321062
66077
303417
317479
+ 162 others

BY: _____ DATE: _____

☐ Lease in Escrow?
☐ KGS? Of Interest?
☐ Auto Escalates? Operating Rights?
☐ Auto Renew? Operator
Bond Filed?

| FOR MMS USE ONLY | | |
|------------------|--|---------------|
| BILLEE | | FOREST REFUGE |
| NUMBER | | |
| OCS SECTION | | |
| CODE | | |

UNITED STATES
DEPARTMENT OF THE INTERIOR
BUREAU OF LAND MANAGEMENT

RECEIPT AND ACCOUNTING ADVICE

No. 1667189

SM/AZ

11/20/91

Subject: LOCATION NOTICE (1).
HARBORLITE MILLSITE NO. 3A

2 23 12

10.00

Applicant: HARBORLITE CORPORATION
P. O. BOX 100
VICKSBURG, MI 49097

Remitter: DEL TIERRA ENGINEERING & MINING CORP.
4310 N. BROWN AVE. SUITE 3
SCOTTSDALE, AZ 85251
CK #14931 946-3996

Assignor:

| LEASE MANAGEMENT DATA | | | | | <input type="checkbox"/> NEW | | | | <input type="checkbox"/> UPDATE | | | | <input type="checkbox"/> PAYMENT | | | |
|-----------------------|------|------|-----|------|------------------------------|--|--|--|---------------------------------|--|--|--|----------------------------------|--|--|--|
| ORIGINAL SERIAL NO. | ASG. | TYPE | ST. | CTY. | FUND SYMBOL | | | | ACRES/UNITS | | | | RATE | | | |
| AMC 317479 | | | | | | | | | | | | | | | | |

on computer 12-5-91 *ep*

| AMOUNT | ANV. DATE | EXP. DATE | BILL CYC. | S/C | DISTRICT | NEXT BILL | MISC. DATA | U of M | ACTUAL UNITS |
|--------|-----------|-----------|-----------|-----|----------|-----------|------------|--------|--------------|
| | | | | | | | | | |
| | | | | | | | | | |
| | | | | | | | | | |

| ASSIGNMENT SERIAL NO. | ASG. | TYPE | ST. | CTY. | FUND SYMBOL | | | | ACRES/UNITS | | | | RATE | | | |
|-----------------------|------|------|-----|------|-------------|--|--|--|-------------|--|--|--|------|--|--|--|
| | | | | | | | | | | | | | | | | |
| | | | | | | | | | | | | | | | | |
| | | | | | | | | | | | | | | | | |

| AMOUNT | ANV. DATE | EXP. DATE | BILL CYC. | S/C | DISTRICT | NEXT BILL | MISC. DATA | U of M | ACTUAL UNITS |
|--------|-----------|-----------|-----------|-----|----------|-----------|------------|--------|--------------|
| | | | | | | | | | |
| | | | | | | | | | |
| | | | | | | | | | |

| APPLY REMITTANCE | | | |
|------------------|-------------|------|--------|
| ACTION | FUND SYMBOL | CTY. | AMOUNT |
| FILING FEE | | | |
| RENTAL | | | |
| | | | |
| UNEARNED | | | |
| REFUND | | | |
| TOTAL | | | |
| AMOUNT DUE | | | |

Remarks:

BY: _____ DATE: _____

☐ Lease in Escrow?

☐ KGS?

☐ Auto Escalates?

☐ Auto Renew?

Of Interest?

Operating Rights?

Operator

Bond Filed?

FOR MMS USE ONLY

BILLEE

NUMBER

OCS SECTION

CODE

FOREST REFUGE

UNITED STATES
DEPARTMENT OF THE INTERIOR
BUREAU OF LAND MANAGEMENT

RECEIPT AND ACCOUNTING ADVICE

NO. 1667189

SM/AZ

11/20/91

Subject: LOCATION NOTICE (1)
HARBORLITE MILLSITE NO. 3A

2 23 12

10.00

Applicant:
HARBORLITE CORPORATION
P. O. BOX 100
VICKSBURG, MI 49097

Remitter: (M)
DEL TIERRA ENGINEERING & MINING CORP.
4310 N. BROWN AVE. SUITE 3
SCOTTSDALE, AZ 85251
CK #14931 946-3996

Assignor:

| LEASE MANAGEMENT DATA | | | | | <input type="checkbox"/> NEW | | <input type="checkbox"/> UPDATE | | <input type="checkbox"/> PAYMENT | | ON Computer 12-5-91 | | | | |
|-----------------------|------|------|--|-----|------------------------------|-------------|---------------------------------|--|----------------------------------|-------------|---------------------|------|--|--|--|
| ORIGINAL SERIAL NO. | ASG. | TYPE | | ST. | CTY. | FUND SYMBOL | | | | ACRES/UNITS | | RATE | | | |
| AMC 317479 | | | | | | | | | | | | | | | |
| | | | | | | | | | | | | | | | |
| | | | | | | | | | | | | | | | |

| AMOUNT | ANV. DATE | EXP. DATE | BILL CYC. | S/C | DISTRICT | NEXT BILL | MISC. DATA | U of M | ACTUAL UNITS |
|--------|-----------|-----------|-----------|-----|----------|-----------|------------|--------|--------------|
| | | | | | | | | | |
| | | | | | | | | | |
| | | | | | | | | | |

| ASSIGNMENT SERIAL NO. | ASG. | TYPE | ST. | CTY. | FUND SYMBOL | | | | | ACRES/UNITS | | RATE | | |
|-----------------------|------|------|-----|------|-------------|--|--|--|--|-------------|--|------|--|--|
| | | | | | | | | | | | | | | |
| | | | | | | | | | | | | | | |
| | | | | | | | | | | | | | | |

| AMOUNT | ANV. DATE | EXP. DATE | BILL CYC. | S/C | DISTRICT | NEXT BILL | MISC. DATA | U of M | ACTUAL UNITS |
|--------|-----------|-----------|-----------|-----|----------|-----------|------------|--------|--------------|
| | | | | | | | | | |
| | | | | | | | | | |
| | | | | | | | | | |

| APPLY REMITTANCE | | | |
|------------------|-------------|------|--------|
| ACTION | FUND SYMBOL | CTY. | AMOUNT |
| FILING FEE | | | |
| RENTAL | | | |
| | | | |
| UNEARNED | | | |
| REFUND | | | |
| TOTAL | | | |
| AMOUNT DUE | | | |

Remarks:

BY: DATE:

☐ Lease in Escrow?
☐ KGS?
☐ Auto Escalates?
☐ Auto Renew?

Of Interest?
Operating Rights?
Operator
Bond Filed?

FOR MMS USE ONLY

| | | |
|-------------|--|---------------|
| BILLEE | | FOREST REFUGE |
| NUMBER | | |
| OCS SECTION | | |
| CODE | | |

MINING CLAIMS MILL OR TUNNEL SITES
STATUS REPORT

| | |
|--------------------------------------|---|
| * Lead Serial No. A MC <u>317479</u> | * Township(s) <u>2S</u> |
| * Lode Claims _____ | * Range(s) <u>12E</u> |
| Placer Claims _____ | * Section(s) <u>4 (NW)</u> |
| Association Placers _____ | _____ |
| Not Enough Locators _____ | * General Jurisdiction of: |
| Mill Sites <u>1</u> | BIM _____ National Forest <u>Tonto</u> |
| Tunnel Sites _____ | * Code 669 |
| _____ | STATUS CHECKED: MTP <input checked="" type="checkbox"/> ORCA <input checked="" type="checkbox"/> BY <u>TR</u> |
| * Relocations _____ | * PRIVATE/STATE Surface (Code 880 _____) |
| _____ | _____ |
| * Timely Filed <u>yes</u> | _____ |
| _____ | _____ |
| * Fee: Correct <u>yes</u> | * Claims Partially Void: Fee _____ Withdrawn _____ |
| Shortage _____ | _____ |
| Overage _____ | _____ |
| Refund _____ | * Claims Void: Fee _____ Withdrawn _____ |
| Authorized _____ | _____ |
| _____ | _____ |
| * Over-the-Counter <u>✓</u> | _____ |
| Mail _____ | Wilderness Area _____ |

NOTICE!!

These documents have been scanned!

Do not place un-scanned documents beneath this notice!

Do not remove this notice from this file!

GPO Jacket No. 560-102
Print Order 61540
Rise Business Services, LLC
Job=AZ15 12:00:00 AM



Box Number= AZ15173



Claim Begin-End: AMC317479-AMC317479

2 Correspondence



AZ15173-5

AMC316742-AMC318630

OFFICIAL COPIES: /C= FILE/ /SD READ/ /DIVISION/ /AUTHOR/

HTHnew
5/21/13

Amc 87677

Amc 90404

89202

289764

66076

94569

319070

259557

265778

262396

30347

317479

MAY 22 2013

MAY 22 2013

In Reply Refer To:
3800 (9310) AT

CERTIFIED MAIL – RETURN RECEIPT REQUESTED No. 7012 3050 0001 1019 5009

Imerys Perlite USA, Incorporated
150 East Main Street, Suite 320
Fernley, Nevada 89408

To Whom It May Concern:

We received your letter and documentation showing that Harborlite Corporation legally changed its name to Imerys Perlite USA, Incorporated. Your letter requested that the Bureau of Land Management (BLM) update our records to reflect the name change.

In order to process the name change as requested, we require that you submit a list of the claims that will be affected and a \$10 processing fee per claim. BLM records currently show 156 claims in the name of Harborlite Corporation.

Also, please verify the correct address you wish to use. The letter we received says "please note the new return address above," but that address, the one used for this letter, is for Imerys Filtration Minerals, Incorporated. The address shown on the maintenance fee payment documents for Imerys Perlite USA, Incorporated is PO Box 960, Superior, Arizona 85273.

If additional information is required, please contact Amy Thrower at 602-417-9334.

/s/ Rebecca Heick

Rebecca Heick
Group Administrator
Lands and Minerals

AThrower:sw/Resources/Folder: Landsmins/Folder: AMY/Name Change - Harborlite-FINAL 5-21-13

SENDER: COMPLETE THIS SECTION


- Complete items 1, 2, and 3. Also complete item 4 if Restricted Delivery is desired.
- Print your name and address on the reverse so that we can return the card to you.
- Attach this card to the back of the mailpiece, or on the front if space permits.

1. Article Addressed to: 2013 MAY 20 PM 3:02

PHOENIA, ARIZONA
IMERY'S PERLITE USA, INC.
150 E. MAIN STREET, SUITE 320
FERNLEY, NV 89408

COMPLETE THIS SECTION ON DELIVERY

A. Signature

X  ☒ A ☐ A

B. Received by (Printed Name)

Bumden M. M. L. 5/21

C. Date of

D. Is delivery address different from item 1? ☐ YesIf YES, enter delivery address below: ☒ No

3. Service Type

- ☒ Certified Mail ☐ Express Mail
☐ Registered ☐ Return Receipt for Merchandise
☐ Insured Mail ☐ C.O.D.

4. Restricted Delivery? (Extra Fee)

☐ Yes

2. Article Number

(Transfer from service label)

7012 3050 0001 1019 5009

PS Form 3811, February 2004

Domestic Return Receipt

102595-


UNITED STATES POSTAL SERVICE

24 MAY 2013 PM 2 L

First-Class Mail
Postage & Fees Paid
USPS
Permit No. G-10

- Sender: Please print your name, address, and ZIP+4 in this box •

Bureau of Land Management
Arizona State Office (AZ931-AT)
One North Central Avenue, Ste 800
Phoenix, AZ 85004-4427



NOTICE!!

These documents have been scanned!

Do not place un-scanned documents beneath this notice!

Do not remove this notice from this file!

GPO Jacket No. 560-102
Print Order 61540
Rise Business Services, LLC
Job=AZ15 12:00:00 AM



Box Number= AZ15173



Claim Begin-End: AMC317479-AMC317479

3 Transfers



AZ15173-5

AMC316742-AMC318630



Imerys Filtration Minerals
150 East Main
Suite 320
Fernley, NV 89408
Tel: 775-835-6266
Fax: 775-836-6550

May 30, 2013

United States Department of the Interior
Bureau of Land Management
Arizona State Office
One North Central Avenue, Suite 800
Phoenix, AZ 8504-4427

Attn: Amy Thrower or Rebecca Heick

Please find attached a copy of your request for funds for the name change for our company, as well as a list of claims, a copy of the name change legal paperwork and a check for the required funds in the amount of \$1,560.00.

In addition, you asked specific information regarding the correct address we wish to use. The actual address for the Mine site is the Imerys Perlite USA, Inc., PO Drawer 60, Superior, AZ 85273.

Their assessment paperwork and other documentations are actually handled by another department/division of the same company, that is why you have the second address in Fernley, NV. From our perspective, it is much easier for us if you contact the Nevada office that you have on record for any questions regarding fees and filings.

If this does not answer your question adequately, please feel free to contact me directly at the number shown below so that we can facilitate this for you in any way possible.

Thank you for your assistance.

Jonna True, Consultant
Imerys Reclamation and Land Management
Cell: 559-824-4080

Enc.

Amc 87677
Amc 90404
Amc 89202
Amc 289764
66076
94569
319070
259557
265778
262396
303417
317479

156 claims in the name of Harborlite Corp.
were transferred. 11 claims listed are not
in the Harborlite Corp name and were not
transferred. Only 156 transferred paid for.

6/27/13 AT

Delaware

PAGE 1

The First State

I, JEFFREY W. BULLOCK, SECRETARY OF STATE OF THE STATE OF DELAWARE, DO HEREBY CERTIFY THE ATTACHED IS A TRUE AND CORRECT COPY OF THE CERTIFICATE OF AMENDMENT OF "HARBORLITE CORPORATION", CHANGING ITS NAME FROM "HARBORLITE CORPORATION" TO "IMERYS PERLITE USA, INC.", FILED IN THIS OFFICE ON THE TWENTY-FIFTH DAY OF JUNE, A.D. 2012, AT 5:17 O'CLOCK P.M.

A FILED COPY OF THIS CERTIFICATE HAS BEEN FORWARDED TO THE NEW CASTLE COUNTY RECORDER OF DEEDS.


AND I DO HEREBY FURTHER CERTIFY THAT THE EFFECTIVE DATE OF THE AFORESAID CERTIFICATE OF AMENDMENT IS THE THIRTIETH DAY OF JUNE, A.D. 2012, AT 11:59 O'CLOCK P.M.



2315502 8100

120774668

You may verify this certificate online
at corp.delaware.gov/authver.shtml


Jeffrey W. Bullock, Secretary of State
AUTHENTICATION: 9669726

DATE: 06-26-12

**CERTIFICATE OF AMENDMENT
TO THE
CERTIFICATE OF INCORPORATION
OF
HARBORLITE CORPORATION**

Harborlite Corporation, a corporation organized and existing under and by virtue of the Delaware General Corporation Law (the "Corporation"), does hereby certify:

1. That on June 22, 2012, the Board of Directors of the Corporation adopted resolutions setting forth a proposed amendment to the Certificate of Incorporation of the Corporation, declaring said amendment to be advisable and submitting the proposed amendment to the sole stockholder of the Corporation for its consideration and approval. The proposed amendment is as follows:

NOW, THEREFORE, BE IT RESOLVED, that the Certificate of Incorporation of the Corporation be amended by deleting Article First thereof in its entirety and replacing it with a new Article First to read as follows:

"FIRST: The name of the Corporation is Imerys Perlite USA, Inc."

2. That thereafter on June 22, 2012, said amendment was duly adopted by written consent of the sole stockholder of the Corporation in accordance with the provisions of Sections 228 and 242 of the Delaware General Corporation Law.

3. The amendment will be effective at 11:59 p.m. local time on June 30, 2012.

[Signature on following page]

State of Delaware
Secretary of State
Division of Corporations
Delivered 05:47 PM 06/25/2012
FILED 05:17 PM 06/25/2012
SRV 120774668 - 2315502 FILE

IN WITNESS WHEREOF, Harborlite Corporation has caused this Certificate of Amendment to be signed by a duly authorized officer this 22nd day of June, 2012.

HARBORLITE CORPORATION

By: Susan B. Radcliffe
Susan B. Radcliffe
Assistant Secretary



United States Department of the Interior

BUREAU OF LAND MANAGEMENT

Arizona State Office

One North Central Avenue, Suite 800

Phoenix, Arizona 85004-4427

www.blm.gov/az/



MAY 22 2013

In Reply Refer To:
3800 (9310) AT

CERTIFIED MAIL – RETURN RECEIPT REQUESTED No. 7012 3050 0001 1019 5009

Imerys Perlite USA, Incorporated
150 East Main Street, Suite 320
Fernley, Nevada 89408

To Whom It May Concern:

We received your letter and documentation showing that Harborlite Corporation legally changed its name to Imerys Perlite USA, Incorporated. Your letter requested that the Bureau of Land Management (BLM) update our records to reflect the name change.

In order to process the name change as requested, we require that you submit a list of the claims that will be affected and a \$10 processing fee per claim. BLM records currently show 156 claims in the name of Harborlite Corporation.

Also, please verify the correct address you wish to use. The letter we received says "please note the new return address above," but that address, the one used for this letter, is for Imerys Filtration Minerals, Incorporated. The address shown on the maintenance fee payment documents for Imerys Perlite USA, Incorporated is PO Box 960, Superior, Arizona 85273.

If additional information is required, please contact Amy Thrower at 602-417-9334.

Rebecca Heick
Group Administrator
Lands and Minerals

RECEIVED
MAY 22 2013
BLM

EXHIBIT "A"

| <u>Lode Claim Name</u> | <u>Loc. Date</u> | <u>Book</u> | <u>Pinal County</u> | | <u>B.L.M. Data</u> | | <u>Locator</u> |
|------------------------------------|--------------------|--------------|---------------------|--------------------|--------------------|-------------------|-----------------|
| | | | <u>Page(s)</u> | <u>Filing Date</u> | <u>Serial No.</u> | <u>Date</u> | |
| Bobbie Jo Perlite No. 1 Amended | 10/6/85 1/11/90 | 1314 1651 | 459-60 501-02 | 10/7/85 1/15/90 | A MC 245404 | 11/4/85 2/8/90 | Thomas Williams |
| Bobbie Jo Perlite No. 2 Amended | 10/6/85 1/11/90 | 1314 1651 | 457-58 503-04 | 10/7/85 1/15/90 | A MC 245405 | 11/4/85 2/8/90 | Thomas Williams |
| Bobbie Jo Perlite No. 3 | 10/6/85 | 1314 | 455-56 | 10/7/85 | A MC 245406 | 11/4/85 | Thomas Williams |
| Bobbie Jo Perlite No. 4 | 10/12/85 | 1315 | 788-89 | 10/15/85 | A MC 245407 | 11/4/85 | Thomas Williams |
| Bobbie Jo Perlite No. 5 | 10/12/85 | 1315 | 790-91 | 10/15/85 | A MC 245408 | 11/4/85 | Thomas Williams |
| Bobbie Jo Perlite No. 6 | 10/12/85 | 1315 | 792-93 | 10/15/85 | A MC 245409 | 11/4/85 | Thomas Williams |
| Bobbie Jo Perlite No. 7 | 10/12/85 | 1315 | 796-97 | 10/15/85 | A MC 245410 | 11/4/85 | Thomas Williams |
| Bobbie Jo Perlite No. 8 | 10/12/85 | 1315 | 794-95 | 10/15/85 | A MC 245411 | 11/4/85 | Thomas Williams |
| B J No. 9 | 2/10/90 | 1657 | 523-24 | 2/20/90 | A MC 301847 | 3/2/90 | Lewis Williams |
| B J No. 10 | 4/8/92 | 1817 | 118-19 | 4/9/92 | A MC 321062 | 4/30/92 | Lewis Williams |

These 10 claims not owned by
Harborlite Corp and not transferred.
No money was received for these
claims. AT 6/27/13

PROVIDED TO
BUREAU OF LANDS
U.S. DEPARTMENT OF THE INTERIOR
BUREAU OF LAND MANAGEMENT
DENVER, COLORADO

EXHIBIT "A"

The following mining claims are located in Secs. 4, 8 & 9, T.2 S., R.12 E., G. & S.R.M., Pioneer Mining District, Pinal County, State of Arizona, the Location Notices are recorded in the office of the County Recorder of said county as described below:

| <u>Claim Name</u> | <u>Docket</u> | <u>Page(s)</u> | <u>B.L.M. Serial #</u> |
|--|---------------|--------------------|------------------------|
| FORGOTTEN WEDGE lode | 374 | 545 | A MC 66077 |
| MARY T. FRACTION lode | 1668 | 450-451 | A MC 303417 |
| HARBORLITE MILLSITE NO. 3A Amended | 1781 1797 | 639-640 124-125 | A MC 317479 |

EXHIBIT "A"

The following mining claims are located in Sections 8 & 9, T.2 S., R.12 E., Gila & Salt River Meridian, County of Pinal, State of Arizona and are duly recorded as indicated below, at the office of the County Recorder, Pinal County, Arizona:

| <u>Lode Name</u> | <u>Book</u> | <u>Page(s)</u> | <u>B.L.M. Serial #</u> | <u>Location Date</u> |
|-------------------------|-------------|----------------|------------------------|----------------------|
| I-DO-IT | 53 | 414 | A MC 87677 | 4/13/45 |
| Amended | 443 | 89 | | |
| 2 nd Amended | 1618 | 373-374 | | |
| LA CHOLLA | 54 | 119 | A MC 87678 | 12/17/45 |
| Amended | 1618 | 375-376 | | |
| HAVALINA No. 2 | 53 | 428 | A MC 87679 | 6/04/45 |
| Amended | 443 | 88 | | |
| 2 nd Amended | 1618 | 381-382 | | |
| HAVALINA | 53 | 427 | A MC 87680 | 4/11/45 |
| Amended | 1618 | 379-380 | | |
| ATOMIC BOMB | 54 | 43 | A MC 87683 | 11/13/45 |
| Amended | 1618 | 377-378 | | |
| CRUZALITE | 438 | 246 | A MC 87684 | 11/04/65 |
| Amended | 1618 | 387-388 | | |
| MARKIE'S FRACTION | 267 | 500 | A MC 87685 | 5/01/60 |
| Amended | 1618 | 389-390 | | |

RECORDED
INDEXED
FILED

EXHIBIT "A"

The following mining claims are located in Sections 8 & 16, T.2 S., R.12 E., Gila & Salt River Meridian, County of Pinal, State of Arizona and are duly recorded as indicated below, at the office of the County Recorder, Pinal County, Arizona:

| <u>Placer Claim Name</u> | <u>Legal Description</u> <u>Section 8, T2S R12E</u> | <u>Date</u> <u>Located</u> | <u>Pinal County</u> | | <u>BLM</u> <u>AMC#</u> |
|-----------------------------|--|-------------------------------|---------------------|-------------|---------------------------|
| | | | <u>Book</u> | <u>Page</u> | |
| Black Eye | W $\frac{1}{2}$ SE $\frac{1}{4}$ SE $\frac{1}{4}$ NW $\frac{1}{4}$, SW $\frac{1}{4}$ SE $\frac{1}{4}$ NW $\frac{1}{4}$, W $\frac{1}{2}$ NW $\frac{1}{4}$ SE $\frac{1}{4}$ NW $\frac{1}{4}$ | 6/26/65 | 423 | 121 | 90407 |
| Blueberry | NE $\frac{1}{4}$ SE $\frac{1}{4}$ NW $\frac{1}{4}$, E $\frac{1}{2}$ NW $\frac{1}{4}$ SE $\frac{1}{4}$ NW $\frac{1}{4}$ E $\frac{1}{2}$ SW $\frac{1}{4}$ NE $\frac{1}{4}$ NW $\frac{1}{4}$ | 6/26/65 | 423 | 116 | 90406 |
| Dewdrop | N $\frac{1}{2}$ SW $\frac{1}{4}$ NE $\frac{1}{4}$ | 6/26/65 | 423 | 114 | 90411 |
| Divide | SE $\frac{1}{4}$ SE $\frac{1}{4}$ NW $\frac{1}{4}$ SE $\frac{1}{4}$, NE $\frac{1}{4}$ NE $\frac{1}{4}$ SW $\frac{1}{4}$ SE $\frac{1}{4}$, N $\frac{1}{2}$ NW $\frac{1}{4}$ SE $\frac{1}{4}$ SE $\frac{1}{4}$, NW $\frac{1}{4}$ NE $\frac{1}{4}$ SE $\frac{1}{4}$ SE $\frac{1}{4}$, S $\frac{1}{2}$ SW $\frac{1}{4}$ NE $\frac{1}{4}$ SE $\frac{1}{4}$, SW $\frac{1}{4}$ SE $\frac{1}{4}$ NE $\frac{1}{4}$ SE $\frac{1}{4}$ | 6/26/65 | 423 | 122 | 90414 |
| Havalina | W $\frac{1}{2}$ NE $\frac{1}{4}$ NW $\frac{1}{4}$ SE $\frac{1}{4}$, SE $\frac{1}{4}$ NW $\frac{1}{4}$ NW $\frac{1}{4}$ SE $\frac{1}{4}$, N $\frac{1}{2}$ SE $\frac{1}{4}$ NW $\frac{1}{4}$ SE $\frac{1}{4}$, SE $\frac{1}{4}$ NE $\frac{1}{4}$ NW $\frac{1}{4}$ SE $\frac{1}{4}$, SW $\frac{1}{4}$ NW $\frac{1}{4}$ NE $\frac{1}{4}$ SE $\frac{1}{4}$, NW $\frac{1}{4}$ SW $\frac{1}{4}$ NE $\frac{1}{4}$ SE $\frac{1}{4}$ | 6/26/65 | 423 | 117 | 90408 |
| Havalina No. 1 | N $\frac{1}{2}$ NW $\frac{1}{4}$ NW $\frac{1}{4}$ SE $\frac{1}{4}$, NE $\frac{1}{4}$ NE $\frac{1}{4}$ SW $\frac{1}{4}$, E $\frac{1}{2}$ NW $\frac{1}{4}$ NE $\frac{1}{4}$ SW $\frac{1}{4}$ | 6/26/65 | 423 | 118 | 90409 |
| Havalina No. 2 | E $\frac{1}{2}$ SE $\frac{1}{4}$ SE $\frac{1}{4}$ NW $\frac{1}{4}$, SW $\frac{1}{4}$ SW $\frac{1}{4}$ NE $\frac{1}{4}$, W $\frac{1}{2}$ SE $\frac{1}{4}$ SW $\frac{1}{4}$ NE $\frac{1}{4}$ | 6/26/65 | 423 | 120 | 90410 |
| I-DO-IT | E $\frac{1}{2}$ SE $\frac{1}{4}$ SW $\frac{1}{4}$ NE $\frac{1}{4}$, NW $\frac{1}{4}$ SE $\frac{1}{4}$ NE $\frac{1}{4}$, W $\frac{1}{2}$ SW $\frac{1}{4}$ SE $\frac{1}{4}$ NE $\frac{1}{4}$ | 6/26/65 | 423 | 119 | 90412 |
| Look-Out-Wedge | NE $\frac{1}{4}$ NE $\frac{1}{4}$ NW $\frac{1}{4}$ SE $\frac{1}{4}$, N $\frac{1}{2}$ NW $\frac{1}{4}$ NE $\frac{1}{4}$ SE $\frac{1}{4}$, SE $\frac{1}{4}$ NW $\frac{1}{4}$ NE $\frac{1}{4}$ SE $\frac{1}{4}$, W $\frac{1}{2}$ NE $\frac{1}{4}$ NE $\frac{1}{4}$ SE $\frac{1}{4}$, NE $\frac{1}{4}$ SW $\frac{1}{4}$ NE $\frac{1}{4}$ SE $\frac{1}{4}$, NW $\frac{1}{4}$ SE $\frac{1}{4}$ NE $\frac{1}{4}$ SE $\frac{1}{4}$ | 6/26/65 | 423 | 123 | 90413 |
| <u>Section 16, T2S R12E</u> | | | | | |
| Self Protection | SW $\frac{1}{4}$ NE $\frac{1}{4}$ SW $\frac{1}{4}$ NW $\frac{1}{4}$, W $\frac{1}{2}$ SE $\frac{1}{4}$ SW $\frac{1}{4}$ NW $\frac{1}{4}$, NW $\frac{1}{4}$ NE $\frac{1}{4}$ NW $\frac{1}{4}$ SW $\frac{1}{4}$, W $\frac{1}{2}$ E $\frac{1}{2}$ NE $\frac{1}{4}$ SW $\frac{1}{4}$ NW $\frac{1}{4}$, E $\frac{1}{2}$ NW $\frac{1}{4}$ NE $\frac{1}{4}$ SW $\frac{1}{4}$ NW $\frac{1}{4}$, E $\frac{1}{2}$ SE $\frac{1}{4}$ NW $\frac{1}{4}$ SW $\frac{1}{4}$ NW $\frac{1}{4}$, E $\frac{1}{2}$ E $\frac{1}{2}$ SW $\frac{1}{4}$ SW $\frac{1}{4}$ NW $\frac{1}{4}$, W $\frac{1}{2}$ NE $\frac{1}{4}$ SE $\frac{1}{4}$ SW $\frac{1}{4}$ NW $\frac{1}{4}$, E $\frac{1}{2}$ NE $\frac{1}{4}$ NW $\frac{1}{4}$ NW $\frac{1}{4}$ SW $\frac{1}{4}$ | 1/22/51 | 42 | 362 | 89203 |

EXHIBIT "A"

(page 1)

The following mining claims are located in Pinal County, State of Arizona, the location notices of which are recorded in the office of the County Recorder of said County as described below:

| <u>Claim Name</u> | <u>Book/Docket</u> | <u>Page(s)</u> | <u>B.L.M. Serial #</u> |
|--|--------------------|----------------|------------------------|
| ROSEMARIE No. 6 Exception lode (situate in Sec.8) | 507 | 87 | A MC 66079 |
| Candy Rock Fraction lode (situate in Sec. 16) | 1556 | 712-713 | A MC 289764 |
| Lucero millsite (situate in Sec. 4) | 1786 | 558-559 | A MC 319070 |
| Cynthia & John millsite (situate in Sec. 4) | 993 | 426-427 | A MC 94571 |

All claims are located in T.2 S., R.12 E., G. & S.R.M.

RECEIVED
JAN 14 1981
PINAL COUNTY RECORDER
TOLSON

EXHIBIT "A"

(page 2)

The following lode mining claims are located in Secs. 8 & 9, T.2 S., R.12 E., Gila & Salt River Meridian, County of Pinal, State of Arizona:

| <u>Lode Claim Name</u> | <u>Recorded</u> <u>Book</u> | <u>Page</u> | <u>B.L.M. Serial #</u> |
|--|--------------------------------|-------------|------------------------|
| ROSEMARIE No. 1 Exception Amended | 500 507 | 414 86 | A MC 66078 |
| ROSEMARIE No. 7 Exception Amended | 500 507 | 420 88 | A MC 66080 |
| ROSEMARIE No. 8 Exception Amended Amended | 500 507 Doc. 1082-045 | 421 89 | A MC 66081 |
| ROSEMARIE No. 9 Exception Amended | 500 507 | 422 90 | A MC 66082 |
| ROSEMARIE No. 10 Exception Amended | 500 507 | 423 91 | A MC 66083 |
| ROSEMARIE No. 12 Exception Amended Amended | 500 507 Doc. 1082-047 | 425 92 | A MC 66084 |
| ROSEMARIE No. 13 Exception Amended | 500 507 | 426 93 | A MC 66085 |
| ROSEMARIE No. 14 Exception Amended | 500 507 | 427 94 | A MC 66086 |

RECEIVED
FEB 11 1993
PINAL COUNTY, ARIZONA

✓
4

EXHIBIT "A"

(pages 3 & 4)

The following mining claims are located in Secs. 27, 28, 32, 33 & 34, T.2 S., R.12 E., and Secs. 3 & 4, T.3 S., R12 E., Gila & Salt River Meridian, County of Pinal, State of Arizona:

| <u>Lode Claim Name</u> | <u>Book</u> | <u>Recorded</u> <u>Page</u> | <u>B.L.M. Serial #</u> |
|------------------------|-------------|--------------------------------|------------------------|
| Hal #1 | 1382 | 220-221 | A MC 259557 |
| Hal #2 | 1382 | 222-223 | A MC 259558 |
| Hal #3 | 1382 | 224-225 | A MC 259559 |
| Hal #4 | 1382 | 226-227 | A MC 259560 |
| Hal #5 | 1382 | 228-229 | A MC 259561 |
| Hal #6 | 1382 | 230-231 | A MC 259562 |
| Hal #7 | 1382 | 232-233 | A MC 259563 |
| Hal #8 | 1382 | 234-235 | A MC 259564 |
| Hal #9 | 1382 | 236-237 | A MC 259565 |
| Hal #10 | 1382 | 238-239 | A MC 259566 |
| Hal #11 | 1382 | 240-241 | A MC 259567 |
| Hal #12 | 1382 | 242-243 | A MC 259568 |
| Hal #13 | 1382 | 244-245 | A MC 259569 |
| Hal #14 | 1382 | 246-247 | A MC 259570 |
| Hal #15 | 1382 | 248-249 | A MC 259571 |
| Hal #16 | 1382 | 250-251 | A MC 259572 |
| Hal #17 | 1382 | 252-253 | A MC 259573 |
| Hal #18 | 1382 | 254-255 | A MC 259574 |
| Hal #19 | 1382 | 256-257 | A MC 259575 |
| Hal #20 | 1382 | 258-259 | A MC 259576 |
| Hal #21 | 1382 | 260-261 | A MC 259577 |
| Hal #22 | 1382 | 262-263 | A MC 259578 |
| Hal #23 | 1382 | 264-265 | A MC 259579 |
| Hal #24 | 1382 | 266-267 | A MC 259580 |
| Hal #25 | 1382 | 268-269 | A MC 259581 |

RECEIVED
COUNTY CLERK
PINAL COUNTY, ARIZONA
JUN 11 1932

| | | | |
|-----------|------|---------|-------------|
| Hal #26 | 1382 | 270-271 | A MC 259582 |
| Hal #27 | 1382 | 272-273 | A MC 259583 |
| Hal #28 | 1832 | 274-275 | A MC 259584 |
| Hal #29 | 1382 | 276-277 | A MC 259585 |
| Hal #30 | 1382 | 278-279 | A MC 259586 |
| Hal #31 | 1382 | 280-281 | A MC 259587 |
| Hal #32 | 1382 | 282-283 | A MC 259588 |
| Hal #33 | 1382 | 284-285 | A MC 259589 |
| Hal #34 | 1382 | 286-287 | A MC 259590 |
| Hal #35 | 1382 | 288-289 | A MC 259591 |
| Hal #36 | 1382 | 290-291 | A MC 259592 |
| Tekoa #9 | 1382 | 410-411 | A MC 259652 |
| Tekoa #10 | 1382 | 412-413 | A MC 259653 |
| Tekoa #11 | 1382 | 414-415 | A MC 259654 |
| Tekoa #12 | 1382 | 416-417 | A MC 259655 |
| Tekoa #13 | 1382 | 418-419 | A MC 259656 |

RECEIVED
JUN 11 11 22 AM
1966

EXHIBIT "A"

(page 5)

The following mining claims are located in Sec. 16, 17 & 20, T.2 S., R.12 E., Gila & Salt River Meridian, County of Pinal, State of Arizona:

| <u>Lode Claim Name</u> | <u>Book</u> | <u>Recorded</u> <u>Page</u> | <u>B.L.M. Serial #</u> |
|------------------------|-------------|--------------------------------|------------------------|
| Magic #1 | 1382 | 292-293 | A MC 259593 |
| Magic #2 | 1382 | 294-295 | A MC 259594 |
| Magic #3 | 1382 | 296-297 | A MC 259595 |
| Magic #4 | 1382 | 298-299 | A MC 259596 |
| Magic #5 | 1382 | 300-301 | A MC 259597 |
| Magic #6 | 1382 | 302-303 | A MC 259598 |
| Magic #7 | 1382 | 304-305 | A MC 259599 |
| Magic #8 | 1382 | 306-307 | A MC 259600 |
| Magic #9 | 1382 | 308-309 | A MC 259601 |
| Magic #10 | 1382 | 310-311 | A MC 259602 |
| Magic #11 | 1382 | 312-313 | A MC 259603 |
| Magic #12 | 1382 | 314-315 | A MC 259604 |
| Magic #13 | 1382 | 316-317 | A MC 259605 |
| Magic #14 | 1382 | 318-319 | A MC 259606 |
| Magic #15 | 1382 | 320-321 | A MC 259607 |
| Magic #23 | 1382 | 336-337 | A MC 259615 |
| Magic #24 | 1382 | 338-339 | A MC 259616 |
| Magic #25 | 1382 | 340-341 | A MC 259617 |
| Magic #26 | 1382 | 342-343 | A MC 259618 |
| Magic #27 | 1556 | 710-711 | A MC 289765 |

This claim not owned
by Harborlite corp.
was not transferred.
No money received.
AT

RECEIVED
JUN 11 1973
PINAL COUNTY, ARIZONA

EXHIBIT "A"

(page 6)

The following mining claims are located in Sec. 12, T.2 S., R.11 E. and Secs. 7 & 8, T.2 S., R.12 E., Gila & Salt River Meridian, County of Pinal, State of Arizona:

| <u>Lode Claim Name</u> | <u>Book</u> | <u>Recorded</u> <u>Page</u> | <u>B.L.M. Serial #</u> |
|------------------------|-------------|--------------------------------|------------------------|
| Seattle #1 | 1382 | 344-345 | A MC 259619 |
| Seattle #2 | 1382 | 346-347 | A MC 259620 |
| Seattle #3 | 1382 | 348-349 | A MC 259621 |
| Seattle #4 | 1382 | 350-351 | A MC 259622 |
| Seattle #5 | 1382 | 352-353 | A MC 259623 |
| Seattle #6 | 1382 | 354-355 | A MC 259624 |
| Seattle #7 | 1382 | 356-357 | A MC 259625 |
| Seattle #8 | 1382 | 358-359 | A MC 259626 |
| Seattle #9 | 1382 | 360-361 | A MC 259627 |
| Seattle #10 | 1382 | 362-363 | A MC 259628 |
| Seattle #11 | 1382 | 364-365 | A MC 259629 |
| Seattle #12 | 1382 | 366-367 | A MC 259630 |
| Seattle #13 | 1382 | 368-369 | A MC 259631 |
| Seattle #14 | 1382 | 370-371 | A MC 259632 |
| Seattle #15 | 1382 | 372-373 | A MC 259633 |
| Seattle #16 | 1382 | 374-375 | A MC 259634 |
| Seattle #17 | 1382 | 376-377 | A MC 259635 |
| Seattle #18 | 1382 | 378-379 | A MC 259636 |
| Seattle #19 | 1382 | 380-381 | A MC 259637 |
| Seattle #20 | 1382 | 382-383 | A MC 259638 |
| Seattle #21 | 1382 | 384-385 | A MC 259639 |
| Seattle #22 | 1382 | 386-387 | A MC 259640 |
| Seattle #23 | 1382 | 388-389 | A MC 259641 |
| Seattle #24 | 1382 | 390-391 | A MC 259642 |
| Seattle #25 | 1382 | 392-393 | A MC 259643 |

RECEIVED
DEPT. OF THE INTERIOR
BUREAU OF LAND MANAGEMENT
MONTANA
2007 JUN 11 PM 2:32

EXHIBIT "A"

(page 7)

The following mining claims are located in Secs. 8, 17 and 18, T.2 S., R.12 E., Gila & Salt River Meridian, County of Pinal, State of Arizona:

| <u>Lode Claim Name</u> | <u>Book</u> | <u>Recorded</u> <u>Page</u> | <u>B.L.M. Serial #</u> |
|------------------------|-------------|--------------------------------|------------------------|
| Sil-Flo No. 1 | 1420 | 465-466 | A MC 265778 |
| Sil-Flo No. 2 | 1420 | 467-468 | A MC 265779 |
| Sil-Flo No. 3 | 1420 | 469-470 | A MC 265780 |
| Sil-Flo No. 4 | 1420 | 471-472 | A MC 265781 |
| Sil-Flo No. 5 | 1420 | 473-474 | A MC 265782 |
| Sil-Flo No. 6 | 1420 | 475-476 | A MC 265783 |
| Sil-Flo No. 7 | 1420 | 477-478 | A MC 265784 |
| Sil-Flo No. 8 | 1420 | 479-480 | A MC 265785 |
| Sil-Flo No. 9 | 1420 | 481-482 | A MC 265786 |
| Sil-Flo No. 10 | 1420 | 483-484 | A MC 265787 |
| Sil-Flo No. 11 | 1420 | 485-486 | A MC 265788 |
| Sil-Flo No. 12 | 1420 | 487-488 | A MC 265789 |
| Sil-Flo No. 13 | 1420 | 489-490 | A MC 265790 |
| Sil-Flo No. 14 | 1420 | 491-492 | A MC 265791 |
| Sil-Flo No. 15 | 1420 | 493-494 | A MC 265792 |
| Sil-Flo No. 16 | 1420 | 495-496 | A MC 265793 |
| Sil-Flo No. 17 | 1420 | 497-498 | A MC 265794 |
| Sil-Flo No. 18 | 1420 | 499-500 | A MC 265795 |

EXHIBIT "A"

(page 8)

The following mining claims are located in Secs. 15, 16, 21 and 22, T.2 S., R.12 E., Gila & Salt River Meridian, County of Pinal, State of Arizona:

| <u>Lode Claim Name</u> | <u>Recorded</u> | | <u>B.L.M. Serial #</u> |
|---------------------------------|-----------------|-------------|------------------------|
| | <u>Book</u> | <u>Page</u> | |
| Sil-Flo No. 19 | 1420 | 501-502 | A MC 265796 |
| Sil-Flo No. 20 | 1420 | 503-504 | A MC 265797 |
| Sil-Flo No. 21 | 1420 | 505-506 | A MC 265798 |
| Sil-Flo No. 22 | 1420 | 507-508 | A MC 265799 |
| Sil-Flo No. 23 | 1420 | 509-510 | A MC 265800 |
| Sil-Flo No. 24 | 1420 | 511-512 | A MC 265801 |
| Sil-Flo No. 25 | 1420 | 513-514 | A MC 265802 |
| Sil-Flo No. 26 | 1420 | 515-516 | A MC 265803 |
| Sil-Flo No. 27 | 1420 | 517-518 | A MC 265804 |
| Sil-Flo No. 28 | 1420 | 519-520 | A MC 265805 |
| Sil-Flo No. 29 | 1420 | 521-522 | A MC 265806 |
| Sil-Flo No. 30 | 1420 | 523-524 | A MC 265807 |
| Sil-Flo No. 31 | 1420 | 525-526 | A MC 265808 |
| Sil-Flo No. 32 | 1420 | 527-528 | A MC 265809 |
| Sil-Flo No. 33 | 1420 | 529-530 | A MC 265810 |
| Sil-Flo No. 34 | 1420 | 531-532 | A MC 265811 |
| Sil-Flo No. 35 | 1420 | 533-534 | A MC 265812 |
| Sil-Flo No. 36 | 1396 | 458-459 | A MC 262396 |
| Amended | 1420 | 535-536 | |
| Sil-Flo No. 37 | 1396 | 460-461 | A MC 262397 |
| Amended | 1420 | 537-538 | |
| Volcano No. 12R | 1396 | 462-463 | A MC 262398 |
| Amended | 1420 | 539-540 | |
| (Amended name - Sil Flo No. 38) | | | |
| Sil-Flo No. 39 | 1420 | 541-542 | A MC 265813 |

From: (805) 737-2448
Tanya Taylor
Imerys Filtration Minerals, Inc.
2500 Miguelito Road

Origin ID: SMXA



J13111302120326

LOMPOC, CA 93436

Ship Date: 07JUN13
ActWgt: 1.0 LB
CAD: 104782915/INET3370

Delivery Address Bar Code



Ref #
Invoice #
PO #
Dept #

SHIP TO: (602) 417-9334

BILL SENDER



Rebecca Heick
BLM- Arizona State Office
One North Central Ave
Suite 800
PHOENIX, AZ 85004

MON - 10 JUN 3:00P
STANDARD OVERNIGHT

TRK# 7999 4597 7559
0201

WP ZSYA

85004
AZ-US
PHX



518G1/D777/B3AB

After printing this label:

1. Use the 'Print' button on this page to print your label to your laser or inkjet printer.
2. Fold the printed page along the horizontal line.
3. Place label in shipping pouch and affix it to your shipment so that the barcode portion of the label can be read and scanned.

Warning: Use only the printed original label for shipping. Using a photocopy of this label for shipping purposes is fraudulent and could result in additional billing charges, along with the cancellation of your FedEx account number. Use of this system constitutes your agreement to the service conditions in the current FedEx Service Guide, available on fedex.com. FedEx will not be responsible for any claim in excess of \$100 per package, whether the result of loss, damage, delay, non-delivery, misdelivery, or misinformation, unless you declare a higher value, pay an additional charge, document your actual loss and file a timely claim. Limitations found in the current FedEx Service Guide apply. Your right to recover from FedEx for any loss, including intrinsic value of the package, loss of sales, income interest, profit, attorney's fees, costs, and other forms of damage whether direct, incidental, consequential, or special is limited to the greater of \$100 or the authorized declared value. Recovery cannot exceed actual documented loss. Maximum for items of extraordinary value is \$1,000, e.g. jewelry, precious metals, negotiable instruments and other items listed in our Service Guide. Written claims must be filed within strict time limits, see current FedEx Service Guide.

FedEx[®] Express

From: (805) 737-2448
Tanya Taylor
Imerys Filtration Minerals, Inc.
2500 Miguelito Road

Origin ID: SMXA

FedEx[®]
Express




J13111302120326

LOMPOC, CA 93436

SHIP TO: (602) 417-9334

BILL SENDER

Rebecca Heick
BLM- Arizona State Office
One North Central Ave
Suite 800
PHOENIX, AZ 85004



Ship Date: 07JUN13
ActWgt: 1.0 LB
CAD: 104782915/NET3370

Delivery Address Bar Code




Ref #
Invoice #
PO #
Dept #

TRK# 7999 4597 7559
0201

MON - 10 JUN 3:00P
STANDARD OVERNIGHT

WP ZSYA

85004
AZ-US
PHX




518G1/0777/63AB



Page 1 of 1

Insert shipping
document here.



earthsmart

FedEx carbon-neutral
envelope shipping

Align top of FedEx Express® shipping label here.

Envelope

Align bottom of peel and stick airbill here.

United States Department of the Interior
Bureau of Land Management
LANDS/RECREATION & PLANNING
ONE N CENTRAL AVE
PHOENIX, AZ 85004 -2203
Phone: 602-417-9200

Receipt

No: 2811442

| | |
|--|--|
| Transaction #: 2896548 | |
| Date of Transaction: 06/12/2013 | |
| CUSTOMER: | |
| | IMERYS PERLITE USA INC 150 E MAIN ST SUITE 320 FERNLEY,NV 89408-7708 US |

| LINE # | QTY | DESCRIPTION | REMARKS | UNIT PRICE | TOTAL |
|---------------|------|---|-----------|------------|-------------------|
| 1 | 1.00 | LOCATABLE MINERALS / MINING CLAIMS- NOT NEW-UNADJUD,ONE AUTH NO. ONLY / MINING CLAIM MONEY RECEIVED CASES: AMC245404/\$1560.00 | TRF - 156 | - n/a - | 1560.00 |
| TOTAL: | | | | | \$1,560.00 |

| PAYMENT INFORMATION | | | | |
|---------------------|-----------|---|-------------|------------|
| 1 | AMOUNT: | 1560.00 | POSTMARKED: | 06/07/2013 |
| | TYPE: | CHECK | RECEIVED: | 06/11/2013 |
| | CHECK NO: | 6000008590 | | |
| | NAME: | WORLD MINERALS 2500 MIGUELITO RD LOMPOC CA 93436 US | | |

| |
|---------|
| REMARKS |
| |

This receipt was generated by the automated BLM Collections and Billing System and is a paper representation of a portion of the official electronic record contained therein.

STATE OF ARIZONA)
) SS.
COUNTY OF PINAL)

Exempt from Affidavit and Fee
under provisions of Sec. 42-1614 A 6
Deed to unpatented mining claims.

66077
303417
317479

QUITCLAIM DEED

THIS INDENTURE, made this 2 day of March, 1993, between HARBORLITE CORP., a California Corporation, Party of the First Part, and HARBORLITE CORPORATION, a Delaware Corporation, Party of the Second Part:

WITNESSETH:

That Party of the First Part, in consideration of the sum of Ten Dollars (\$10.00) in hand paid, and other good and valuable consideration, the receipt of which is hereby acknowledged, quit claims unto HARBORLITE CORPORATION, Party of the Second Part, all right, title and interest in the following described unpatented lode mining claims and millsites, all situated in the Pioneer Mining District, T.2 S., R.12 E., G.& S.R.M., and recorded in Pinal County, State of Arizona, to wit:

| | | |
|----------------------------|-------------------------|-------------|
| Forgotten Wedge lode | Book 374, Pg. 545 | A MC 66077 |
| Mary T. Fraction lode | Doc. 1668, Pgs. 450-451 | A MC 303417 |
| HARBORLITE MILLSITE NO. 3A | Doc. 1781, Pgs. 639-640 | A MC 317479 |
| Amended | Doc. 1797, Pgs. 124-125 | |

together with all and singular the hereditaments and appurtenances thereunto belonging.

TO HAVE AND TO HOLD the above described property unto the said HARBORLITE CORPORATION, its successors and assigns, so that neither HARBORLITE CORP., the said Party of the First Part, or any person or persons in their name and behalf shall or will hereafter claim or demand any right or title to the said premises or any part thereof, but they and everyone of them shall by these presents be excluded and forever barred.

IN WITNESS WHEREOF, the said Party of the First Part has hereto set his hand the day and year first above written.

ATTEST: N/A
(Title)

W. G. Blunt
HARBORLITE CORP. President
W. G. Blunt

ENTERED IN COMPUTER

3-22-93 ly DE

RECEIVED
BLM AZ STATE OFFICE
APR 20 9 10 AM '93
PHOENIX, ARIZONA

STATE OF MICHIGAN)
) SS.
COUNTY OF Kalamazoo)

Before me this 2ND day of MARCH, 1993, personally appeared W.G. Blunt, to me known to be the identical person described in and who executed the within instrument.

My Commission Expires
LORRAINE D. DIMMICK
Notary Public, Kalamazoo County, Michigan
My Commission Expires August 8, 1995

Lorraine D. Dimmick
NOTARY PUBLIC
Lorraine D. Dimmick

DEL TIERRA ENGINEERING & MINING CORP.

HARVEY W. SMITH, E.M. PRESIDENT

Registered Mining Engineer
U.S. Approved Title Abstracter

U.S. Mineral Surveyor
Registered Land Surveyor

4310 North Brown Avenue Suite 3
Tel. 602 946-3996

Scottsdale, Arizona 85251

April 15, 1993



U. S. Department of the Interior
Bureau of Land Management
P. O. Box 16563
Phoenix, AZ 85011

Gentlemen:

Enclosed is a Quitclaim Deed pertaining to change in ownership of the following mining claims located in Pinal County. These Quitclaim deeds have been recorded at the Pinal County Recorder's Office.

Forgotten Wedge, Mary T. Fraction lodes
HARBORLITE MILLSITE NO. 3A

Also enclosed is a check in the amount of \$15.00 representing the fee for change in ownership of \$5.00 per claim.

Please acknowledge receipt of these deeds.

Sincerely,

Harvey W. Smith, E.M.
President

HWS/hm

Enclosure

UNITED STATES
DEPARTMENT OF THE INTERIOR
BUREAU OF LAND MANAGEMENT

RECEIPT AND ACCOUNTING ADVICE

NO. 1901097 04

WG/AZ

04/20/93

Subject:

TRANSFER OF INTEREST (3)

2 1 12

15.00

Applicant:

DEL TIERRA ENGINEERING
4310 BROWN AVE SUITE 3
SCOTTSDALE AZ 85251

Remitter: SAME CK # 15528
946-3996

Assignor:

LEASE MANAGEMENT DATA ☐ NEW ☐ UPDATE ☐ PAYMENT

| ORIGINAL SERIAL NO. | ASG. | TYPE | ST. | CTY. | FUND SYMBOL | ACRES/UNITS | RATE |
|---------------------|------|------|-----|------|-------------|-------------|------|
| AMC 66077, ET AL | | | | | | | |

| AMOUNT | ANV. DATE | EXP. DATE | BILL CYC. | S/C | DISTRICT | NEXT BILL | MISC. DATA | U of M | ACTUAL UNITS |
|--------|-----------|-----------|-----------|-----|----------|-----------|------------|--------|--------------|
| | | | | | | | | | |

| ASSIGNMENT SERIAL NO. | ASG. | TYPE | ST. | CTY. | FUND SYMBOL | ACRES/UNITS | RATE |
|-----------------------|------|------|-----|------|-------------|-------------|------|
| | | | | | | | |

| AMOUNT | ANV. DATE | EXP. DATE | BILL CYC. | S/C | DISTRICT | NEXT BILL | MISC. DATA | U of M | ACTUAL UNITS |
|--------|-----------|-----------|-----------|-----|----------|-----------|------------|--------|--------------|
| | | | | | | | | | |

APPLY REMITTANCE

| ACTION | FUND SYMBOL | CTY. | AMOUNT |
|------------|-------------|------|--------|
| FILING FEE | | | |
| RENTAL | | | |
| UNEARNED | | | |
| REFUND | | | |
| TOTAL | | | |
| AMOUNT DUE | | | |

Remarks:

BY:

DATE:

- ☐ Lease in Escrow?
☐ KGS?
☐ Auto Escalates?
☐ Auto Renew?

Of Interest?
Operating Rights?
Operator
Bond Filed?

FOR MMS USE ONLY

| BILLEE | FOREST REFUGE |
|-------------|---------------|
| NUMBER | |
| OCS SECTION | |
| CODE | |

CASE FOLDER COPY

NOTICE!!

These documents have been scanned!

Do not place un-scanned documents beneath this notice!

Do not remove this notice from this file!

GPO Jacket No. 560-102
Print Order 61540
Rise Business Services, LLC
Job=AZ15 12:00:00 AM



Box Number= AZ15173



Claim Begin-End: AMC317479-AMC317479

4 Annual Filings



AZ15173-5

AMC316742-AMC318630



66076

321062

245404

303417

89202

301847

317479

289764

319070

259557

265778

262396

PHOENIX, ARIZONA

2018 AUG 17 P 12:48

RECEIVED
BLM AZ OFFICE

90404

94569

87677

414922

August 16, 2018

Bureau of Land Management
Arizona State Office
One North Central Avenue, Ste 800
Phoenix, AZ 85004-4427

To whom it may concern:

Enclosed are seven (7) "Affidavit of Rental Fee Payment" for the period September 1, 2018 to August 31, 2019 with Exhibits "A" attached. These Affidavits pertain to the claims of Imerys Perlite USA, Inc. as follows:


Harborlite - 2 lodes, 1 mill site
Bobbie Jo - 10 lodes
Guzman - 10 placers
Nord - 135 lodes, 2 mill sites
Guzman - 7 Lode claims
Desert - 28 Lode claims (Maricopa County)
Desert - 9 Lode claims (Yavapai County)

We are enclosing our check in the amount of \$31,620.00 representing the fee for filing based on 2018 Maintenance fees for these 195 claims. Please acknowledge receipt of these rental fees.

Sincerely,

Todd Whitacre
Lands & Reclamation Manager
Imerys Filtration Minerals

Enclosures: Seven (7) Affidavits of Maintenance Fee Payment; Check No. 600060529



4239519

STATE OF ARIZONA

COUNTY OF PINAL

)
)
)

SS.

AFFIDAVIT OF RENTAL FEE PAYMENT

For the period
September 1, 2018 to August 31, 2019

STATE OF NEVADA

COUNTY OF LYON

)
)
)

SS.

RECEIVED
BLM AZ STATE OFFICE
2018 AUG 17 P 12:48
PHOENIX, ARIZONA

Alexandra Salsman, being duly sworn, deposes and says that she is a citizen of the United States and more than twenty-one years of age, and resides at 290 Disc Drive, Unit 2133, Sparks, Nevada 89436, in Washoe County, State of Nevada, and is personally acquainted with the hereinafter described mining claims situated in the Pioneer Mining District, Pinal County, Arizona, the location notices of which are recorded in the office of the County Recorder of said county as described below:

See Exhibit "A" attached


That the owner of said claims (2 lode claims and 1 millsite) is Imerys Perlite USA, Inc., and that the enclosed "rental fees" of \$155.00 per claim for a total of \$465.00 (Four Hundred Sixty Five dollars) were paid by Imerys Perlite USA, Inc., 150 E MAIN STE 320, FERNLEY NV, 89408, for the purpose of complying with the laws of the United States pertaining to assessment of annual work, and that said lode claims are being held for the valuable mineral contained therein and the millsite for the purpose of enhancing a fines containment area in conjunction with the mining operation. This "rental fee" is required in accordance with the Act of October 5, 1992 (Public Law 102-381, 106 Stat. 1374, 1378-79) and is in lieu of the requirements for performing assessment work under 30 U.S.C. 28-28e and for filing an annual Affidavit of Labor with the proper office of the Bureau of Land Management as outlined under Section 314(a) and (c) of FLPMA and §3833.2.

DATED this 24 day of July, A.D., 2018



Alexandra Salsman

Subscribed and sworn before me this 24th day of July, A.D., 2018




Notary Public

EXHIBIT "A"

The following mining claims are located in Secs. 4, 8 & 9, T.2 S., R.12 E., G. & S.R.M., Pioneer Mining District, Pinal County, State of Arizona, the Location Notices are recorded in the office of the County Recorder of said county as described below:

| <u>Claim Name</u> | <u>Docket</u> | <u>Page(s)</u> | <u>B.L.M. Serial #</u> |
|-----------------------|---------------|----------------|------------------------|
| FORGOTTEN WEDGE lode | 374 | 545 | AMC66077 — |
| MARY T. FRACTION lode | 1668 | 450-451 | AMC303417 ✓ |
| HARBORLITE MILLSITE | | | |
| NO. 3A | 1781 | 639-640 | AMC317479 — |
| Amended | 1797 | 124-125 | |

RECEIVED
BLM AZ STATE OFFICE
2018 AUG 17 P 12:48
PHOENIX, ARIZONA

STATE OF ARIZONA

COUNTY OF PINAL

SS.

AFFIDAVIT OF RENTAL FEE PAYMENT

For the period
September 1, 2018 to August 31, 2019

STATE OF NEVADA

COUNTY OF LYON

SS.

RECEIVED
CLERK OF SUPERIOR COURT
2018 AUG 17 P 12:49
PHOENIX, ARIZONA

Alexandra Salsman, being duly sworn, deposes and says that she is a citizen of the United States and more than twenty-one years of age, and resides at 290 Disc Drive, Unit 2133, Sparks, Nevada 89436, in Washoe County, State of Nevada, and is personally acquainted with the hereinafter described mining claims situated in the Pioneer Mining District, Pinal County, Arizona, the location notices of which are recorded in the office of the County Recorder of said county as described below:

See Exhibit "A" attached


That the owner of said claims (10 "Bobbie Jo" lode claims) is Imerys Perlite USA, Inc, and that the enclosed "rental fees" of \$155.00 per claim for a total of \$1,550.00 (One Thousand Five Hundred Fifty dollars) were paid by Imerys Perlite USA, Inc., 150 E MAIN STE 320, FERNLEY, NV 89408, for the purpose of complying with the laws of the United States pertaining to assessment of annual work, and that said claims are being held for the valuable mineral contained therein. This "rental fee" is required in accordance with the Act of October 5, 1992 (Public Law 102-381, 106 Stat. 1374, 1378-79) and is in lieu of the requirements for performing assessment work under 30 U.S.C. 28-28e and for filing an annual Affidavit of Labor with the proper office of the Bureau of Land Management as outlined under Section 314(a) and (c) of FLPMA and §3833.2.

These "rental fees" are being submitted to cover mining claims comprising a contiguous group.

DATED this 24 day of July, A.D., 2018


Alexandra Salsman

Subscribed and sworn before me this 24TH day of July, A.D., 2018




Notary Public

EXHIBIT "A"

The following mining claims are located in Section 29, T.1 S., R.12 E., Gila & Salt River Meridian, County of Pinal, State of Arizona and are duly recorded as indicated below, at the office of the County Recorder, Pinal County, Arizona:

| <u>Lode Claim Name</u> | <u>Loc. Date</u> | <u>Pinal County</u> | | | <u>B.L.M. Data</u> | | <u>Locator</u> |
|-------------------------|----------------------|---------------------|----------------|------------------------|--------------------|-------------|--------------------|
| | | <u>Book</u> | <u>Page(s)</u> | <u>Filing Date</u> | <u>Serial No.</u> | <u>Date</u> | |
| Bobbie Jo Perlite No. 1 | 10/06/85 | 1314 | 459-60 | 10/07/85 | AMC245404 | 11/04/85 | Thomas Williams |
| Amended | 01/11/90 | 1651 | 501-02 | 01/15/90 | | 02/08/90 | |
| Bobbie Jo Perlite No. 2 | 10/06/85 | 1314 | 457-58 | 10/07/85 | AMC245405 | 11/04/85 | Thomas Williams |
| Amended | 01/11/90 | 1651 | 503-04 | 01/15/90 | | 02/08/90 | |
| Bobbie Jo Perlite No. 3 | 10/06/85 | 1314 | 455-56 | 10/07/85 | AMC245406 | 11/04/85 | Thomas Williams |
| Bobbie Jo Perlite No. 4 | 10/12/85 | 1315 | 788-89 | 10/15/85 | AMC245407 | 11/04/85 | Thomas Williams |
| Bobbie Jo Perlite No. 5 | 10/12/85 | 1315 | 790-91 | 10/15/85 | AMC245408 | 11/04/85 | Thomas Williams |
| Bobbie Jo Perlite No. 6 | 10/12/85 | 1315 | 792-93 | 10/15/85 | AMC245409 | 11/04/85 | Thomas Williams |
| Bobbie Jo Perlite No. 7 | 10/12/85 | 1315 | 796-97 | 10/15/85 | AMC245410 | 11/04/85 | Thomas Williams |
| Bobbie Jo Perlite No. 8 | 10/12/85 | 1315 | 794-95 | 10/15/85 | AMC245411 | 11/04/85 | Thomas Williams |
| B J No. 9 | 02/10/90 | 1657 | 523-24 | 02/20/90 | AMC301847 | 03/02/90 | Lewis Williams |
| B J No. 10 | 04/08/92 | 1817 | 118-19 | 04/09/92 | AMC321062 | 04/30/92 | |

RECEIVED
BLM & STATE OFFICE
2018 AUG 17 P 12:49
PHOENIX, ARIZONA

STATE OF ARIZONA

COUNTY OF PINAL

SS.

AFFIDAVIT OF RENTAL FEE PAYMENT

For the period
September 1, 2018 to August 31, 2019

RECEIVED
BLM AT STATE OFFICE
2018 AUG 17 P 12:49
PHOENIX, ARIZONA

STATE OF NEVADA

COUNTY OF LYON

SS.

Alexandra Salsman, being duly sworn, deposes and says that she is a citizen of the United States and more than twenty-one years of age, and resides at 290 Disc Drive, Unit 2133, Sparks, Nevada 89436, in Washoe County, State of Nevada, and is personally acquainted with the hereinafter described mining claims situated in the Pioneer Mining District, Pinal County, Arizona, the location notices of which are recorded in the office of the County Recorder of said county as described below:

See Exhibit "A" attached


That the owner of said claims (10 "Guzman" placer claims) is Imerys Perlite USA, Inc., 150 E MAIN STE 320, FERNLEY, NV 89408, and that the enclosed "rental fees" of \$155.00 per 20.00 acres per placer for a total of \$1,550.00 (One Thousand Five Hundred Fifty-Five dollars) were paid by Imerys Perlite USA, Inc., for the purpose of complying with the laws of the United States pertaining to assessment of annual work, and that said claims are being held for the valuable mineral contained therein. This "rental fee" is required in accordance with the Act of October 5, 1992 (Public Law 102-381, 106 Stat. 1374, 1378-79) and is in lieu of the requirements for performing assessment work under 30 U.S.C. 28-28e and for filing an annual Affidavit of Labor with the proper office of the Bureau of Land Management as outlined under Section 314(a) and (c) of FLPMA and §3833.2.

These "rental fees" are being submitted to cover mining claims comprising a contiguous group.

DATED this 24 day of JULY, A.D., 2018


Alexandra Salsman

Subscribed and sworn before me this 24th day of JULY, A.D., 2018




Notary Public

EXHIBIT "A"

The following mining claims are located in Sections 8 & 16, T.2 S., R.12 E., Gila & Salt River Meridian, County of Pinal, State of Arizona and are duly recorded as indicated below, at the office of the County Recorder, Pinal County, Arizona:

| <u>Placer Claim Name</u> | <u>Legal Description</u> <u>Section 8, T2S R12E</u> | <u>Acres</u> | <u>Date</u> <u>Located</u> | <u>Pinal County</u> <u>Book</u> | <u>Page</u> | <u>BLM</u> <u>AMC#</u> | <i>\$30 each</i> |
|--------------------------|--|--------------|-------------------------------|------------------------------------|-------------|---------------------------|------------------|
| Black Eye | W $\frac{1}{2}$ SE $\frac{1}{4}$ SE $\frac{1}{4}$ NW $\frac{1}{4}$, SW $\frac{1}{4}$ SE $\frac{1}{4}$ NW $\frac{1}{4}$, W $\frac{1}{2}$ NW $\frac{1}{4}$ SE $\frac{1}{4}$ NW $\frac{1}{4}$ | 20.10 | 06/26/65 | 423 | 121 | AMC90407 | } |
| Blueberry | NE $\frac{1}{4}$ SE $\frac{1}{4}$ NW $\frac{1}{4}$, E $\frac{1}{2}$ NW $\frac{1}{4}$ SE $\frac{1}{4}$ NW $\frac{1}{4}$ E $\frac{1}{2}$ SW $\frac{1}{4}$ NE $\frac{1}{4}$ NW $\frac{1}{4}$ | 20.10 | 06/26/65 | 423 | 116 | AMC90406 | } |
| Dewdrop | N $\frac{1}{2}$ SW $\frac{1}{4}$ NE $\frac{1}{4}$ SE $\frac{1}{4}$ SE $\frac{1}{4}$ NW $\frac{1}{4}$ SE $\frac{1}{4}$, NE $\frac{1}{4}$ NE $\frac{1}{4}$ SW $\frac{1}{4}$ SE $\frac{1}{4}$, | 20.10 | 06/26/65 | 423 | 114 | AMC90411 | } |
| Divide | N $\frac{1}{2}$ NW $\frac{1}{4}$ SE $\frac{1}{4}$ SE $\frac{1}{4}$, NW $\frac{1}{4}$ NE $\frac{1}{4}$ SE $\frac{1}{4}$ SE $\frac{1}{4}$, S $\frac{1}{2}$ SW $\frac{1}{4}$ NE $\frac{1}{4}$ SE $\frac{1}{4}$, SW $\frac{1}{4}$ SE $\frac{1}{4}$, NE $\frac{1}{4}$ SE $\frac{1}{4}$ | 20.37 | 06/26/65 | 423 | 122 | AMC90414 | } |
| Havalina | W $\frac{1}{2}$ NE $\frac{1}{4}$ NW $\frac{1}{4}$ SE $\frac{1}{4}$, SE $\frac{1}{4}$ NW $\frac{1}{4}$ NW $\frac{1}{4}$ SE $\frac{1}{4}$, N $\frac{1}{2}$ SE $\frac{1}{4}$ NW $\frac{1}{4}$ SE $\frac{1}{4}$, SE $\frac{1}{4}$ NE $\frac{1}{4}$ NW $\frac{1}{4}$ SE $\frac{1}{4}$, SW $\frac{1}{4}$ NW $\frac{1}{4}$ NE $\frac{1}{4}$ SE $\frac{1}{4}$, NW $\frac{1}{4}$ SW $\frac{1}{4}$ NE $\frac{1}{4}$ SE $\frac{1}{4}$ | 20.40 | 06/26/65 | 423 | 117 | AMC90408 | } |
| Havalina No. 1 | N $\frac{1}{2}$ NW $\frac{1}{4}$ NW $\frac{1}{4}$ SE $\frac{1}{4}$, NE $\frac{1}{4}$ NE $\frac{1}{4}$ SW $\frac{1}{4}$, E $\frac{1}{2}$ NW $\frac{1}{4}$ NE $\frac{1}{4}$ SW $\frac{1}{4}$ | 20.20 | 06/26/65 | 423 | 118 | AMC90409 | |
| Havalina No. 2 | E $\frac{1}{2}$ SE $\frac{1}{4}$ SE $\frac{1}{4}$ NW $\frac{1}{4}$, SW $\frac{1}{4}$ SW $\frac{1}{4}$ NE $\frac{1}{4}$, W $\frac{1}{2}$ SE $\frac{1}{4}$ SW $\frac{1}{4}$ NE $\frac{1}{4}$ | 20.15 | 06/26/65 | 423 | 120 | AMC90410 | } |
| I-DO-IT | E $\frac{1}{2}$ SE $\frac{1}{4}$ SW $\frac{1}{4}$ NE $\frac{1}{4}$, NW $\frac{1}{4}$ SE $\frac{1}{4}$ NE $\frac{1}{4}$, W $\frac{1}{2}$ SW $\frac{1}{4}$ SE $\frac{1}{4}$ NE $\frac{1}{4}$ NE $\frac{1}{4}$ NE $\frac{1}{4}$ NW $\frac{1}{4}$ SE $\frac{1}{4}$, N $\frac{1}{2}$ NW $\frac{1}{4}$ NE $\frac{1}{4}$ SE $\frac{1}{4}$, | 20.50 | 06/26/65 | 423 | 119 | AMC90412 | } |
| Look-Out-Wedge | SE $\frac{1}{4}$ NW $\frac{1}{4}$ NE $\frac{1}{4}$ SE $\frac{1}{4}$, W $\frac{1}{2}$ NE $\frac{1}{4}$ NE $\frac{1}{4}$ SE $\frac{1}{4}$, NE $\frac{1}{4}$ SW $\frac{1}{4}$ NE $\frac{1}{4}$ SE $\frac{1}{4}$, NW $\frac{1}{4}$ SE $\frac{1}{4}$ NE $\frac{1}{4}$ SE $\frac{1}{4}$ | 20.40 | 06/26/65 | 423 | 123 | AMC90413 | } |
| <u>Placer Claim Name</u> | <u>Legal Description</u> <u>Section 16, T2S R12E</u> | <u>Acres</u> | <u>Date</u> <u>Located</u> | <u>Pinal County</u> <u>Book</u> | <u>Page</u> | <u>BLM</u> <u>AMC#</u> | |
| Self Protection | SW $\frac{1}{4}$ NE $\frac{1}{4}$ SW $\frac{1}{4}$ NW $\frac{1}{4}$, W $\frac{1}{2}$ SE $\frac{1}{4}$ SW $\frac{1}{4}$ NW $\frac{1}{4}$, NW $\frac{1}{4}$ NE $\frac{1}{4}$ NW $\frac{1}{4}$ SW $\frac{1}{4}$, W $\frac{1}{2}$ E $\frac{1}{2}$ NE $\frac{1}{4}$ SW $\frac{1}{4}$ NW $\frac{1}{4}$, E $\frac{1}{2}$ NW $\frac{1}{4}$ NE $\frac{1}{4}$ SW $\frac{1}{4}$ NW $\frac{1}{4}$, E $\frac{1}{2}$ SE $\frac{1}{4}$ NW $\frac{1}{4}$ SW $\frac{1}{4}$ NW $\frac{1}{4}$, E $\frac{1}{2}$ E $\frac{1}{2}$ SW $\frac{1}{4}$ SW $\frac{1}{4}$ NW $\frac{1}{4}$, W $\frac{1}{2}$ NE $\frac{1}{4}$ SE $\frac{1}{4}$ SW $\frac{1}{4}$ NW $\frac{1}{4}$, E $\frac{1}{2}$ NE $\frac{1}{4}$ NW $\frac{1}{4}$ NW $\frac{1}{4}$ SW $\frac{1}{4}$ | 20.00 | 01/22/51 | 42 | 62 | AMC89203 | } |

PHOENIX, ARIZONA

2018 AUG 17 P 12:49

RECEIVED
PINAL COUNTY RECORDER'S OFFICE

STATE OF ARIZONA

COUNTY OF PINAL

SS.

AFFIDAVIT OF RENTAL FEE PAYMENT

For the period
September 1, 2018 to August 31, 2019

RECEIVED
BLM AZ STATE OFFICE
2018 AUG 17 P 12:49
PHOENIX, ARIZONA

STATE OF NEVADA

COUNTY OF LYON

SS.

Alexandra Salsman, being duly sworn, deposes and says that she is a citizen of the United States and more than twenty-one years of age, and resides at 290 Disc Drive, Unit 2133, Sparks, Nevada 89436, in Washoe County, State of Nevada, and is personally acquainted with the hereinafter described mining claims situated in the Pioneer Mining District, Pinal County, Arizona, the location notices of which are recorded in the office of the County Recorder of said county as described below:

See Exhibit "A" (7 pages) attached


That the owner of said claims (2 millsites and 135 lodes formerly known as the Nord claims) is Imerys Perlite USA, Inc., and that the enclosed "rental fees" of \$155.00 per claim for a total of \$21,235.00 (Twenty One Thousand Two Hundred Thirty Five dollars) were paid by Imerys Perlite USA, Inc., 150 E MAIN STE 320, FERNLEY, NV 89408, for the purpose of complying with the laws of the United States pertaining to assessment of annual work, and that said claims are being held for the purpose of mining (on lode claims) and milling (on millsites) perlite ore which is mined on our lode claims. This "rental fee" is required in accordance with the Act of October 5, 1992 (Public Law 102-381, 106 Stat. 1374, 1378-79) and is in lieu of the requirements for performing assessment work under 30 U.S.C. 28-28e and for filing an annual Affidavit of Labor with the proper office of the Bureau of Land Management as outlined under Section 314(a) and (c) of FLPMA and §3833.2.

DATED this 24 day of July, A.D., 2018



Alexandra Salsman

Subscribed and sworn before me this 24th day of July, A.D., 2018



Notary Public

EXHIBIT "A"
(Page 1 of 7)

The following mining claims are located in Pinal County, State of Arizona, the location notices of which are recorded in the office of the County Recorder of said County as described below:

| <u>Claim Name</u> | <u>Book/Docket</u> | <u>Page(s)</u> | <u>B.L.M. Serial #</u> |
|--|--------------------|----------------|------------------------|
| ROSEMARIE No. 6 (situate in Sec.8) | 507 | 87 | AMC 66079 — |
| Candy Rock Fraction lode (situate in Sec. 16) | 1556 | 712-713 | AMC 289764 — |
| Lucero millsite (situate in Sec. 4) | 1786 | 558-559 | AMC 319070 7 |
| Cynthia & John millsite (situate in Sec. 4) | 993 | 426-427 | AMC 94571 7 |

All claims are located in T.2 S., R.12 E., G. & S.R.M.

RECEIVED
BLM AZ STATE OFFICE
2018 AUG 17 P 12:49
PHOENIX, ARIZONA

EXHIBIT "A", cont'd...

(Page 2 of 7)

The following lode mining claims are located in Secs. 8 & 9, T.2 S., R.12 E., Gila & Salt River Meridian, County of Pinal, State of Arizona:

| <u>Lode Claim Name</u> | <u>Recorded</u> | | <u>B.L.M. Serial #</u> |
|------------------------|-----------------|-------------|------------------------|
| | <u>Book</u> | <u>Page</u> | |
| ROSEMARIE No. 1 | 500 | 414 | AMC66078 — |
| Amended | 507 | 86 | |
| ROSEMARIE No. 7 | 500 | 420 | AMC66080 7 |
| Amended | 507 | 88 | |
| ROSEMARIE No. 8 | 500 | 421 | AMC66081 J |
| Amended | 507 | 89 | |
| Amended | Doc. 1082-045 | | |
| ROSEMARIE No. 9 | 500 | 422 | AMC66082 7 |
| Amended | 507 | 90 | |
| ROSEMARIE No. 10 | 500 | 423 | AMC66083 |
| Amended | 507 | 91 | |
| ROSEMARIE No. 12 | 500 | 425 | AMC66084 |
| Amended | 507 | 92 | |
| Amended | Doc. 1082-047 | | |
| ROSEMARIE No. 13 EXCP | 500 | 426 | AMC66085 |
| Amended | 507 | 93 | |
| ROSEMARIE No. 14 | 500 | 427 | AMC66086 J |
| Amended | 507 | 94 | |

PINAL COUNTY, ARIZONA

2018 AUG 17 P 12:49

RECEIVED
PINAL COUNTY OFFICE

EXHIBIT "A", cont'd...

(Page 3 of 7)

The following mining claims are located in Secs. 27, 28, 32, 33 & 34, T.2 S., R.12 E., and Secs. 3 & 4, T.3 S., R12 E., Gila & Salt River Meridian, County of Pinal, State of Arizona:

| <u>Lode Claim Name</u> | <u>Book</u> | <u>Page</u> | <u>B.L.M. Serial #</u> |
|----------------------------|-------------|-------------|------------------------|
| Hal #1 | 1382 | 220-221 | AMC259557 7 |
| Hal #2 | 1382 | 222-223 | AMC259558 |
| Hal #3 | 1382 | 224-225 | AMC259559 |
| Hal #4 | 1382 | 226-227 | AMC259560 |
| Hal #5 | 1382 | 228-229 | AMC259561 |
| Hal #6 | 1382 | 230-231 | AMC259562 |
| Hal #7 | 1382 | 232-233 | AMC259563 |
| Hal #8 | 1382 | 234-235 | AMC259564 |
| Hal #9 | 1382 | 236-237 | AMC259565 |
| Hal #10 | 1382 | 238-239 | AMC259566 |
| Hal #11 | 1382 | 240-241 | AMC259567 |
| Hal #12 | 1382 | 242-243 | AMC259568 |
| Hal #13 | 1382 | 244-245 | AMC259569 |
| Hal #14 | 1382 | 246-247 | AMC259570 |
| Hal #15 | 1382 | 248-249 | AMC259571 |
| Hal #16 | 1382 | 250-251 | AMC259572 |
| Hal #17 | 1382 | 252-253 | AMC259573 |
| Hal #18 | 1382 | 254-255 | AMC259574 |
| Hal #19 | 1382 | 256-257 | AMC259575 |
| Hal #20 | 1382 | 258-259 | AMC259576 |
| Hal #21 | 1382 | 260-261 | AMC259577 |
| Hal #22 | 1382 | 262-263 | AMC259578 |
| Hal #23 | 1382 | 264-265 | AMC259579 |
| Hal #24 | 1382 | 266-267 | AMC259580 |
| Hal #25 | 1382 | 268-269 | AMC259581 |
| Hal #26 | 1382 | 270-271 | AMC259582 |
| Hal #27 | 1382 | 272-273 | AMC259583 |
| Hal #28 | 1832 | 274-275 | AMC259584 |
| Hal #29 | 1382 | 276-277 | AMC259585 |
| Hal #30 | 1382 | 278-279 | AMC259586 |
| Hal #31 | 1382 | 280-281 | AMC259587 |
| Hal #32 | 1382 | 282-283 | AMC259588 |
| Hal #33 | 1382 | 284-285 | AMC259589 |
| Hal #34 | 1382 | 286-287 | AMC259590 |
| Hal #35 | 1382 | 288-289 | AMC259591 |
| Hal #36 | 1382 | 290-291 | AMC259592 |
| Tekoa #9 | 1382 | 410-411 | AMC259652 |
| Tekoa #10 | 1382 | 412-413 | AMC259653 |
| Tekoa #11 | 1382 | 414-415 | AMC259654 |
| Tekoa #12 | 1382 | 416-417 | AMC259655 |
| Tekoa #13 | 1382 | 418-419 | AMC259656 |

PHOENIX, ARIZONA

2018 AUG 17 P 12:49

RECEIVED
BLM STATE OFFICE

EXHIBIT "A", cont'd...

(Page 4 of 7)

The following mining claims are located in Sec. 16, 17 & 20, T.2 S., R.12 E., Gila & Salt River Meridian, County of Pinal, State of Arizona:

| <u>Lode Claim Name</u> | <u>Recorded</u> | | <u>B.L.M. Serial #</u> |
|------------------------|-----------------|-------------|------------------------|
| | <u>Book</u> | <u>Page</u> | |
| Magic #1 | 1382 | 292-293 | AMC259593 7 |
| Magic #2 | 1382 | 294-295 | AMC259594 |
| Magic #3 | 1382 | 296-297 | AMC259595 |
| Magic #4 | 1382 | 298-299 | AMC259596 |
| Magic #5 | 1382 | 300-301 | AMC259597 |
| Magic #6 | 1382 | 302-303 | AMC259598 |
| Magic #7 | 1382 | 304-305 | AMC259599 |
| Magic #8 | 1382 | 306-307 | AMC259600 |
| Magic #9 | 1382 | 308-309 | AMC259601 |
| Magic #10 | 1382 | 310-311 | AMC259602 |
| Magic #11 | 1382 | 312-313 | AMC259603 |
| Magic #12 | 1382 | 314-315 | AMC259604 |
| Magic #13 | 1382 | 316-317 | AMC259605 |
| Magic #14 | 1382 | 318-319 | AMC259606 |
| Magic #15 | 1382 | 320-321 | AMC259607 J |
| Magic #23 | 1382 | 336-337 | AMC259615 7 |
| Magic #24 | 1382 | 338-339 | AMC259616 |
| Magic #25 | 1382 | 340-341 | AMC259617 |
| Magic #26 | 1382 | 342-343 | AMC259618 J |
| Magic #27 | 1556 | 710-711 | AMC289765 ✓ |

RECEIVED
BLM STATE OFFICE
2018 AUG 17 P 12:49
PHOENIX, ARIZONA

EXHIBIT "A", cont'd...

(Page 5 of 7)

The following mining claims are located in Sec. 12, T.2 S., R.11 E. and Secs. 7 & 8, T.2 S., R.12 E., Gila & Salt River Meridian, County of Pinal, State of Arizona:

| <u>Lode Claim Name</u> | <u>Book</u> | <u>Recorded</u> <u>Page</u> | <u>B.L.M. Serial #</u> |
|------------------------|-------------|--------------------------------|------------------------|
| Seattle #1 | 1382 | 344-345 | AMC259619 |
| Seattle #2 | 1382 | 346-347 | AMC259620 |
| Seattle #3 | 1382 | 348-349 | AMC259621 |
| Seattle #4 | 1382 | 350-351 | AMC259622 |
| Seattle #5 | 1382 | 352-353 | AMC259623 |
| Seattle #6 | 1382 | 354-355 | AMC259624 |
| Seattle #7 | 1382 | 356-357 | AMC259625 |
| Seattle #8 | 1382 | 358-359 | AMC259626 |
| Seattle #9 | 1382 | 360-361 | AMC259627 |
| Seattle #10 | 1382 | 362-363 | AMC259628 |
| Seattle #11 | 1382 | 364-365 | AMC259629 |
| Seattle #12 | 1382 | 366-367 | AMC259630 |
| Seattle #13 | 1382 | 368-369 | AMC259631 |
| Seattle #14 | 1382 | 370-371 | AMC259632 |
| Seattle #15 | 1382 | 372-373 | AMC259633 |
| Seattle #16 | 1382 | 374-375 | AMC259634 |
| Seattle #17 | 1382 | 376-377 | AMC259635 |
| Seattle #18 | 1382 | 378-379 | AMC259636 |
| Seattle #19 | 1382 | 380-381 | AMC259637 |
| Seattle #20 | 1382 | 382-383 | AMC259638 |
| Seattle #21 | 1382 | 384-385 | AMC259639 |
| Seattle #22 | 1382 | 386-387 | AMC259640 |
| Seattle #23 | 1382 | 388-389 | AMC259641 |
| Seattle #24 | 1382 | 390-391 | AMC259642 |
| Seattle #25 | 1382 | 392-393 | AMC259643 |

PHOENIX, ARIZONA

2018 AUG 17 P 12:49

RECEIVED
BLM AZ DIST OFFICE

EXHIBIT "A", cont'd...
(Page 6 of 7)

The following mining claims are located in Secs. 8, 17 and 18, T.2 S., R.12 E., Gila & Salt River Meridian, County of Pinal, State of Arizona:

| <u>Lode Claim Name</u> | <u>Book</u> | <u>Page</u> | <u>B.L.M. Serial #</u> |
|------------------------|-------------|-------------|------------------------|
| Sil-Flo No. 1 | 1420 | 465-466 | AMC265778 |
| Sil-Flo No. 2 | 1420 | 467-468 | AMC265779 |
| Sil-Flo No. 3 | 1420 | 469-470 | AMC265780 |
| Sil-Flo No. 4 | 1420 | 471-472 | AMC265781 |
| Sil-Flo No. 5 | 1420 | 473-474 | AMC265782 |
| Sil-Flo No. 6 | 1420 | 475-476 | AMC265783 |
| Sil-Flo No. 7 | 1420 | 477-478 | AMC265784 |
| Sil-Flo No. 8 | 1420 | 479-480 | AMC265785 |
| Sil-Flo No. 9 | 1420 | 481-482 | AMC265786 |
| Sil-Flo No. 10 | 1420 | 483-484 | AMC265787 |
| Sil-Flo No. 11 | 1420 | 485-486 | AMC265788 |
| Sil-Flo No. 12 | 1420 | 487-488 | AMC265789 |
| Sil-Flo No. 13 | 1420 | 489-490 | AMC265790 |
| Sil-Flo No. 14 | 1420 | 491-492 | AMC265791 |
| Sil-Flo No. 15 | 1420 | 493-494 | AMC265792 |
| Sil-Flo No. 16 | 1420 | 495-496 | AMC265793 |
| Sil-Flo No. 17 | 1420 | 497-498 | AMC265794 |
| Sil-Flo No. 18 | 1420 | 499-500 | AMC265795 |

PHOENIX, ARIZONA

2018 AUG 17 P 12:49

RECEIVED
BLM ARIZONA OFFICE

EXHIBIT "A", cont'd...

(Page 7 of 7)

The following mining claims are located in Secs. 15, 16, 21 and 22, T.2 S., R.12 E., Gila & Salt River Meridian, County of Pinal, State of Arizona:

| <u>Lode Claim Name</u> | <u>Recorded</u> | | <u>B.L.M. Serial #</u> |
|---------------------------------|-----------------|-------------|------------------------|
| | <u>Book</u> | <u>Page</u> | |
| Sil-Flo No. 19 | 1420 | 501-502 | AMC265796 7 |
| Sil-Flo No. 20 | 1420 | 503-504 | AMC265797 |
| Sil-Flo No. 21 | 1420 | 505-506 | AMC265798 |
| Sil-Flo No. 22 | 1420 | 507-508 | AMC265799 |
| Sil-Flo No. 23 | 1420 | 509-510 | AMC265800 |
| Sil-Flo No. 24 | 1420 | 511-512 | AMC265801 |
| Sil-Flo No. 25 | 1420 | 513-514 | AMC265802 |
| Sil-Flo No. 26 | 1420 | 515-516 | AMC265803 |
| Sil-Flo No. 27 | 1420 | 517-518 | AMC265804 |
| Sil-Flo No. 28 | 1420 | 519-520 | AMC265805 |
| Sil-Flo No. 29 | 1420 | 521-522 | AMC265806 |
| Sil-Flo No. 30 | 1420 | 523-524 | AMC265807 |
| Sil-Flo No. 31 | 1420 | 525-526 | AMC265808 |
| Sil-Flo No. 32 | 1420 | 527-528 | AMC265809 |
| Sil-Flo No. 33 | 1420 | 529-530 | AMC265810 |
| Sil-Flo No. 34 | 1420 | 531-532 | AMC265811 |
| Sil-Flo No. 35 | 1420 | 533-534 | AMC265812 |
| Sil-Flo No. 36 | 1396 | 458-459 | AMC262396 |
| Amended | 1420 | 535-536 | |
| Sil-Flo No. 37 | 1396 | 460-461 | AMC262397 |
| Amended | 1420 | 537-538 | |
| Volcano No. 12R | 1396 | 462-463 | AMC262398 |
| Amended | 1420 | 539-540 | |
| (Amended name – Sil Flo No. 38) | | | |
| Sil-Flo No. 39 | 1420 | 541-542 | AMC265813 |

RECEIVED
BLM STATE OFFICE
2018 AUG 17 P 12:19
P.O. BOX 11000
PHOENIX, ARIZONA 85066

STATE OF ARIZONA)
)
COUNTY OF PINAL) SS.

AFFIDAVIT OF RENTAL FEE PAYMENT

For the period
September 1, 2018 to August 31, 2019

RECEIVED
BLM AT STATE OFFICE
2018 AUG 17 P 12:49
PHOENIX, ARIZONA

STATE OF NEVADA)
)
COUNTY OF LYON) SS.

Alexandra Salsman, being duly sworn, deposes and says that she is a citizen of the United States and more than twenty-one years of age, and resides at 290 Disc Drive, Unit 2133, Sparks, Nevada 89436, in Washoe County, State of Nevada, and is personally acquainted with the hereinafter described mining claims situated in the Pioneer Mining District, Pinal County, Arizona, the location notices of which are recorded in the office of the County Recorder of said county as described below:

See Exhibit "A" attached

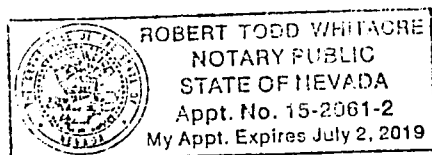
That the owner of said claims (7 "Guzman" lode claims) is Imerys Perlite USA, Inc., 150 E MAIN STE 320, FERNLEY, NV 89408, and that the enclosed "rental fees" of \$155.00 per claim for a total of \$1085.00 (One Thousand Eighty Five dollars) were paid by Imerys Perlite USA, Inc., for the purpose of complying with the laws of the United States pertaining to assessment of annual work, and that said claims are being held for the valuable mineral contained therein. This "rental fee" is required in accordance with the Act of October 5, 1992 (Public Law 102-381, 106 Stat. 1374, 1378-79) and is in lieu of the requirements for performing assessment work under 30 U.S.C. 28-28e and for filing an annual Affidavit of Labor with the proper office of the Bureau of Land Management as outlined under Section 314(a) and (c) of FLPMA and §3833.2.

These "rental fees" are being submitted to cover mining claims comprising a contiguous group.

DATED this 24 day of JULY, A.D., 2018


Alexandra Salsman

Subscribed and sworn before me this 24th day of JULY, A.D., 2018




Notary Public

EXHIBIT "A"

The following mining claims are located in Sections 8 & 9, T.2 S., R.12 E., Gila & Salt River Meridian, County of Pinal, State of Arizona and are duly recorded as indicated below, at the office of the County Recorder, Pinal County, Arizona:

| <u>Lode Name</u> | <u>Book</u> | <u>Page(s)</u> | <u>B.L.M. Serial #</u> | <u>Location Date</u> |
|-------------------------|-------------|----------------|------------------------|----------------------|
| I-DO-IT | 53 | 414 | AMC87677 7 | 4/13/45 |
| Amended | 443 | 89 | | |
| 2 nd Amended | 1618 | 373-374 | | |
| LA CHOLLA | 54 | 119 | AMC87678 | 12/17/45 |
| Amended | 1618 | 375-376 | | |
| HAVALINA No. 2 | 53 | 428 | AMC87679 | 6/04/45 |
| Amended | 443 | 88 | | |
| 2 nd Amended | 1618 | 381-382 | | |
| HAVALINA | 53 | 427 | AMC87680 J | 4/11/45 |
| Amended | 1618 | 379-380 | | |
| ATOMIC BOMB | 54 | 43 | AMC87683 7 | 11/13/45 |
| Amended | 1618 | 377-378 | | |
| CRUZALITE | 438 | 246 | AMC87684 | 11/04/65 |
| Amended | 1618 | 387-388 | | |
| MARKIE'S FRACTION | 267 | 500 | AMC87685 J | 5/01/60 |
| Amended | 1618 | 389-390 | | |

RECEIVED
BLM ARIZONA OFFICE
2018 AUG 17 P 12:49
PHOENIX, ARIZONA

STATE OF ARIZONA)
)
COUNTY OF MARICOPA)

SS.

AFFIDAVIT OF RENTAL FEE PAYMENT

For the period
September 1, 2018 to August 31, 2019

RECEIVED
GLM AZ NOTARY OFFICE
2018 AUG 17 P 12:20
PHOENIX, ARIZONA

STATE OF NEVADA)

COUNTY OF LYON)

SS.

Alexandra Salsman, being duly sworn, deposes and says that she is a citizen of the United States and more than twenty-one years of age, and resides at 290 Disc Drive, Unit 2133, Sparks, Nevada 89436, in Washoe County, State of Nevada, and is personally acquainted with the hereinafter described mining claims situated in the location notices of which are recorded in the office of the County Recorder of said county as described below:

See Exhibit "A" attached

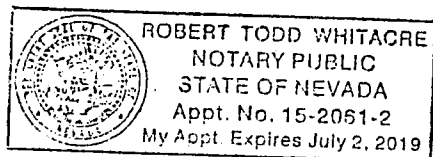
That the owner of said claims (28 "Desert" lode mining claims) is Michel D. Houseman., 150 E MAIN ST STE 320, FERNLEY NV 89408-7713, and that the enclosed "rental fees" of \$155.00 per claim for a total of \$4340.00 (Four Thousand Three Hundred Forty dollars) were paid by Imerys Perlite USA, Inc., for the purpose of complying with the laws of the United States pertaining to assessment of annual work, and that said claims are being held for the valuable mineral contained therein. This "rental fee" is required in accordance with the Act of October 5, 1992 (Public Law 102-381, 106 Stat. 1374, 1378-79) and is in lieu of the requirements for performing assessment work under 30 U.S.C. 28-28e and for filing an annual Affidavit of Labor with the proper office of the Bureau of Land Management as outlined under Section 314(a) and (c) of FLPMA and §3833.2.

These "rental fees" are being submitted to cover mining claims comprising a contiguous group.

DATED this 24 day of July, A.D., 2018


Alexandra Salsman

Subscribed and sworn before me this 24TH day of JULY, A.D., 2018




Notary Public

EXHIBIT "A"

The following mining claims are located in Sections 3, 34 & 35, T.6 & 7 N., R.1 W., Gila & Salt River Meridian, County of Maricopa, State of Arizona and are duly recorded as indicated below, at the offices of the County Recorder for Maricopa and Yavapai Counties as applicable:

| <u>AMC Number</u> | <u>Co. Docket No.</u> | <u>Claim Name</u> | <u>TWP</u> | <u>RNG</u> | <u>SEC</u> | <u>Loc Date</u> |
|-------------------|-----------------------|-------------------|------------|------------|------------|-----------------|
| AMC414922 | 2012-0293823 | Desert No. 01 | 7N | 1W | 34 | 3/9/12 |
| AMC414923 | 2012-0293824 | Desert No. 02 | 7N | 1W | 34 | 3/9/12 |
| AMC414924 | 2012-0293825 | Desert No. 03 | 7N | 1W | 34 | 3/8/12 |
| AMC414925 | 2012-0293826 | Desert No. 04 | 7N | 1W | 34 | 3/9/12 |
| AMC414926 | 2012-0293827 | Desert No. 05 | 7N | 1W | 34 | 3/7/12 |
| AMC414927 | 2012-0293828 | Desert No. 06 | 7N | 1W | 34 | 3/7/12 |
| AMC414928 | 2012-0293829 | Desert No. 07 | 7N | 1W | 34/35 | 3/8/12 |
| AMC414929 | 2012-0293830 | Desert No. 08 | 7N | 1W | 35 | 3/8/12 |
| AMC414930 | 2012-0293831 | Desert No. 09 | 7N | 1W | 35 | 3/8/12 |
| AMC414931 | 2012-0293832 | Desert No. 10 | 7N | 1W | 35 | 3/8/12 |
| AMC414932 | 2012-0293833 | Desert No. 11 | 6N | 1W | 3 | 3/8/12 |
| AMC414933 | 2012-0293834 | Desert No. 12 | 6N | 1W | 3 | 3/8/12 |
| AMC414934 | 2012-0293835 | Desert No. 13 | 6N | 1W | 3 | 3/9/12 |
| AMC414935 | 2012-0293836 | Desert No. 14 | 6N | 1W | 3 | 3/9/12 |
| AMC414936 | 2012-0293837 | Desert No. 15 | 6N | 1W | 3 | 3/9/12 |
| AMC414937 | 2012-0293838 | Desert No. 16 | 6N | 1W | 3 | 3/9/12 |
| AMC414938 | 2012-0293839 | Desert No. 21 | 6N | 1W | 3 | 3/10/12 |
| AMC414939 | 2012-0293840 | Desert No. 22 | 6N | 1W | 3 | 3/10/12 |
| AMC414940 | 2012-0293841 | Desert No. 23 | 6N | 1W | 3 | 3/10/12 |
| AMC414941 | 2012-0293842 | Desert No. 24 | 6N | 1W | 3 | 3/10/12 |
| AMC414942 | 2012-0293843 | Desert No. 25 | 6N | 1W | 3 | 3/10/12 |
| AMC414943 | 2012-0293844 | Desert No. 26 | 6N | 1W | 3 | 3/10/12 |
| AMC414944 | 2012-0293845 | Desert No. 31 | 6N | 1W | 3 | 3/10/12 |
| AMC414945 | 2012-0293846 | Desert No. 32 | 6N | 1W | 3 | 3/10/12 |
| AMC414946 | 2012-0293847 | Desert No. 33 | 6N | 1W | 3 | 3/10/12 |
| AMC414947 | 2012-0293848 | Desert No. 34 | 6N | 1W | 3 | 3/10/12 |
| AMC414948 | 2012-0293849 | Desert No. 35 | 6N | 1W | 3 | 3/10/12 |
| AMC414949 | 2012-0293850 | Desert No. 36 | 6N | 1W | 3 | 3/10/12 |

PHOENIX, ARIZONA

3/8/12


RECEIVED
CLM & STATE OFFICE
3/8/12


RECEIVED
ELM AUSTIN OFFICE
2018 AUG 17 P 12:30
PHOENIX, ARIZONA

Alexandra Salsman, being duly sworn, deposes and says that she is a citizen of the United States and more than twenty-one years of age, and resides at 290 Disc Drive, Unit 2133, Sparks, Nevada 89436, in Washoe County, State of Nevada, and is personally acquainted with the hereinafter described mining claims situated in the Red Picacho Mining District, Yavapai County, Arizona, the location notices of which are recorded in the office of the County Recorder of said county as described below:

That the owner of said claims (9 "Desert" lode claims) is Michel D. Houseman, 150 E MAIN ST STE 320, FERNLEY, NV 89408-7713, and that the enclosed "rental fees" of \$155.00 per claim for a total of \$1395.00 (One Thousand Three Hundred Ninety Five dollars) were paid by Imerys Perlite USA, Inc., for the purpose of complying with the laws of the United States pertaining to assessment of annual work, and that said claims are being held for the valuable mineral contained therein. This "rental fee" is required in accordance with the Act of October 5, 1992 (Public Law 102-381, 106 Stat. 1374, 1378-79) and is in lieu of the requirements for performing assessment work under 30 U.S.C. 28-28e and for filing an annual Affidavit of Labor with the proper office of the Bureau of Land Management as outlined under Section 314(a) and (c) of FLPMA and §3833.2.

These "rental fees" are being submitted to cover mining claims comprising a contiguous group.


Alexandra Salsman



ROBERT TODD WHITACRE
NOTARY PUBLIC
STATE OF NEVADA
Appt. No. 15-2061-2
My Appt. Expires July 2, 2019

Robert Todd Blanton
Notary Public

EXHIBIT "A"

The following mining claims are located in Sections 34 & 35, T.7 N., R.1 W., Gila & Salt River Meridian, County of Yavapai, State of Arizona and are duly recorded as indicated below, at the office of the County Recorder, Yavapai County, Arizona.

| <u>AMC Number</u> | <u>Claim Name</u> | <u>Co. Docket No.</u> | <u>Book</u> | <u>Page</u> | <u>TWP</u> | <u>RNG</u> | <u>SEC</u> |
|-------------------|-------------------|-----------------------|-------------|-------------|------------|------------|------------|
| AMC414923 | Desert No. 2 | 2012-0019249 | 4873 | 144 | 7N | 1W | 34 |
| AMC414924 | Desert No. 3 | 2012-0019250 | 4873 | 145 | 7N | 1W | 34 |
| AMC414925 | Desert No. 4 | 2012-0019251 | 4873 | 146 | 7N | 1W | 34 |
| AMC414926 | Desert No. 5 | 2012-0019252 | 4873 | 147 | 7N | 1W | 34 |
| AMC414927 | Desert No. 6 | 2012-0019253 | 4873 | 148 | 7N | 1W | 34 |
| AMC414928 | Desert No. 7 | 2012-0019254 | 4873 | 149 | 7N | 1W | 34 & 35 |
| AMC414929 | Desert No. 8 | 2012-0019255 | 4873 | 150 | 7N | 1W | 35 |
| AMC414930 | Desert No. 9 | 2012-0019256 | 4873 | 151 | 7N | 1W | 35 |
| AMC414931 | Desert No. 10 | 2012-0019257 | 4873 | 152 | 7N | 1W | 35 |

AMC
LISE
LAFIN
PAGE

RECEIVED
BLM ARIZONA OFFICE
2018 AUG 17 P 12:30
PHOENIX, ARIZONA

ORIGIN ID: NFLA (775) 575-2536
TODD WHITACRE - MINE PLANNING
IMERY'S FILTRATION MINERALS, INC.
150 E MAIN ST, STE 320

FERNLEY, NV 89408
UNITED STATES US

SHIP DATE: 16AUG18
ACTWGT: 0.50 LB
CAD: 1047829150/NET4040

BILL SENDER




TO ARIZONA STATE OFFICE
US BUREAU OF LAND MANAGEMENT
ONE NORTH CENTRAL AVENUE
STE 800
PHOENIX AZ 85004

552,113,300,0045

(602) 417-9200

REF AZ BLM 2018

DEPT



FedEx
Express



31121147229107


FedEx Ship Manager

FRI - 17 AUG 10:30A
PRIORITY OVERNIGHT

TRK# 7729 5177 3384
0201

WP ZSYA

85004
AZ-US PHX



Extremely Urgent

RECEIVED
BLM AZ STATE OFFICE
2018 AUG 17 P 12:48
PHOENIX, ARIZONA

◀ Insert shipping
document here.

United States Department of the Interior
Bureau of Land Management
DIV OF LANDS, MINRLS & ENERGY
ONE N CENTRAL AVE
PHOENIX, AZ 85004 -4427
Phone: 602-417-9200

Receipt

No: 4239519

| | |
|--|---|
| Transaction #: 4354920 | |
| Date of Transaction: 08/20/2018 | |
| CUSTOMER: | |
| | IMERY'S FILTRATION MINERALS INC 150 E MAIN ST STE 320 FERNLEY, NV 89408-7713 US |

| LINE # | QTY | DESCRIPTION | REMARKS | UNIT PRICE | TOTAL |
|--------|------|--|-------------------|------------|-------------|
| 1 | 1.00 | LOCATABLE MINERALS / MINING CLAIMS- NOT NEW-UNADJUD, ONE AUTH NO. ONLY / MINING CLAIM MONEY RECEIVED CASES: AMC66077/\$31620.00 | MAINT 2019/204 | - n/a - | 31620.00 |
| TOTAL: | | | | | \$31,620.00 |

| PAYMENT INFORMATION | | | | |
|---------------------|-----------|---|-------------|------------|
| 1 | AMOUNT: | 31620.00 | POSTMARKED: | N/A |
| | TYPE: | CHECK | RECEIVED: | 08/17/2018 |
| | CHECK NO: | 600060529 | | |
| | NAME: | IMERY'S FILTRATION MINERALS INC PO BOX 519 LOMPOC CA 93436 US | | |

| |
|---------|
| REMARKS |
| |

This receipt was generated by the automated BLM Collections and Billing System and is a paper representation of a portion of the official electronic record contained therein.



> Mine Planning & Exploration

on behalf of Imerys Perlite USA, Inc.

August 10, 2017

Bureau of Land Management
Arizona State Office
One North Central Avenue, Ste 800
Phoenix, AZ 85004-4427

To whom it may concern:

Enclosed are seven (7) "Affidavit of Rental Fee Payment" for the period September 1, 2017 to August 31, 2018 with Exhibits "A" attached. These Affidavits pertain to the claims of Imerys Perlite USA, Inc. as follows:

Harborlite – 2 lodes, 1 mill site
Bobbie Jo – 10 lodes
Guzman – 10 placers
Nord - 135 lodes, 2 mill sites
Guzman - 7 Lode claims
Desert - 28 Lode claims (Maricopa County)
Desert - 9 Lode claims (Yavapai County)


We are enclosing our check in the amount of \$31,620.00 representing the fee for filing based on 2017 Maintenance fees for these 195 claims. Please acknowledge receipt of these rental fees.

Sincerely,

Todd Whitacre
Lands & Reclamation Manager
Imerys Filtration Minerals

Enclosures: Seven (7) Affidavits of Maintenance Fee Payment; Check No. 600050823

3935408



414922

289764

319070

94569

259557

265778

262396

87677

2017 AUG 11 P 2:31

66076

303417

317479

245404

301847

321062

90404

89202

STATE OF ARIZONA

COUNTY OF PINAL

SS.

AFFIDAVIT OF RENTAL FEE PAYMENT

For the period

September 1, 2017 to August 31, 2018

STATE OF NEVADA

COUNTY OF LYON

SS.

Brandon Mijal, being duly sworn, deposes and says that he is a citizen of the United States and more than twenty-one years of age, and resides at 981 South University Park Loop, Reno, Nevada 89512, in Washoe County, State of Nevada, and is personally acquainted with the hereinafter described mining claims situated in the Pioneer Mining District, Pinal County, Arizona, the location notices of which are recorded in the office of the County Recorder of said county as described below:


See Exhibit "A" attached

That the owner of said claims (2 lode claims and 1 millsite) is Imerys Perlite USA, Inc., and that the enclosed "rental fees" of \$155.00 per claim for a total of \$465.00 (Four Hundred Sixty Five dollars) were paid by Imerys Perlite USA, Inc., 150 E MAIN STE 320, FERNLEY NV, 89408, for the purpose of complying with the laws of the United States pertaining to assessment of annual work, and that said lode claims are being held for the valuable mineral contained therein and the millsite for the purpose of enhancing a fines containment area in conjunction with the mining operation. This "rental fee" is required in accordance with the Act of October 5, 1992 (Public Law 102-381, 106 Stat. 1374, 1378-79) and is in lieu of the requirements for performing assessment work under 30 U.S.C. 28-28e and for filing an annual Affidavit of Labor with the proper office of the Bureau of Land Management as outlined under Section 314(a) and (c) of FLPMA and §3833.2.

DATED this 7 day of August, A.D., 2017

Brandon Mijal

Subscribed and sworn before me this 7th day of August, A.D., 2017



Notary Public

RECEIVED
BLM WASHOE COUNTY OFFICE
2017 AUG 1 P 2:32
PIONEER, ARIZONA

EXHIBIT "A"

The following mining claims are located in Secs. 4, 8 & 9, T.2 S., R.12 E., G. & S.R.M., Pioneer Mining District, Pinal County, State of Arizona, the Location Notices are recorded in the office of the County Recorder of said county as described below:

| <u>Claim Name</u> | <u>Docket</u> | <u>Page(s)</u> | <u>B.L.M. Serial #</u> |
|--|---------------|--------------------|------------------------|
| FORGOTTEN WEDGE lode | 374 | 545 | AMC66077 — |
| MARY T. FRACTION lode | 1668 | 450-451 | AMC303417 — |
| HARBORLITE MILLSITE NO. 3A Amended | 1781 1797 | 639-640 124-125 | AMC317479 — |

RECEIVED
BLM RECORDS OFFICE
2017 AUG 11 P 2:32
PHOENIX, ARIZONA

STATE OF ARIZONA)
)
COUNTY OF PINAL) SS.

AFFIDAVIT OF RENTAL FEE PAYMENT
For the period
September 1, 2017 to August 31, 2018

STATE OF NEVADA)
)
COUNTY OF LYON) SS.

Brandon Mijal, being duly sworn, deposes and says that he is a citizen of the United States and more than twenty-one years of age, and resides at 981 South University Park Loop, Reno, Nevada 89512, in Washoe County, State of Nevada, and is personally acquainted with the hereinafter described mining claims situated in the Pioneer Mining District, Pinal County, Arizona, the location notices of which are recorded in the office of the County Recorder of said county as described below:

See Exhibit "A" attached


That the owner of said claims (10 "Bobbie Jo" lode claims) is Imerys Perlite USA, Inc, and that the enclosed "rental fees" of \$155.00 per claim for a total of \$1,550.00 (One Thousand Five Hundred Fifty dollars) were paid by Imerys Perlite USA, Inc., 150 E MAIN STE 320, FERNLEY, NV 89408, for the purpose of complying with the laws of the United States pertaining to assessment of annual work, and that said claims are being held for the valuable mineral contained therein. This "rental fee" is required in accordance with the Act of October 5, 1992 (Public Law 102-381, 106 Stat. 1374, 1378-79) and is in lieu of the requirements for performing assessment work under 30 U.S.C. 28-28e and for filing an annual Affidavit of Labor with the proper office of the Bureau of Land Management as outlined under Section 314(a) and (c) of FLPMA and §3833.2.

These "rental fees" are being submitted to cover mining claims comprising a contiguous group.

DATED this 7 day of August, A.D., 2017


Brandon Mijal

Subscribed and sworn before me this 7th day of August, A.D., 2017




Notary Public

RECEIVED
CLERK OF SUPERIOR COURT
2017 AUG 11 P 2:32
PINAL COUNTY, ARIZONA

EXHIBIT "A"

The following mining claims are located in Section 29, T.1 S., R.12 E., Gila & Salt River Meridian, County of Pinal, State of Arizona and are duly recorded as indicated below, at the office of the County Recorder, Pinal County, Arizona:

| <u>Lode Claim Name</u> | <u>Loc. Date</u> | <u>Pinal County</u> | | | <u>B.L.M. Data</u> | | <u>Locator</u> |
|-------------------------|----------------------|---------------------|----------------|------------------------|--------------------|-------------|-----------------|
| | | <u>Book</u> | <u>Page(s)</u> | <u>Filing Date</u> | <u>Serial No.</u> | <u>Date</u> | |
| Bobbie Jo Perlite No. 1 | 10/06/85 | 1314 | 459-60 | 10/07/85 | AMC245404 | 11/04/85 | Thomas Williams |
| Amended | 01/11/90 | 1651 | 501-02 | 01/15/90 | | 02/08/90 | |
| Bobbie Jo Perlite No. 2 | 10/06/85 | 1314 | 457-58 | 10/07/85 | AMC245405 | 11/04/85 | Thomas Williams |
| Amended | 01/11/90 | 1651 | 503-04 | 01/15/90 | | 02/08/90 | |
| Bobbie Jo Perlite No. 3 | 10/06/85 | 1314 | 455-56 | 10/07/85 | AMC245406 | 11/04/85 | Thomas Williams |
| Bobbie Jo Perlite No. 4 | 10/12/85 | 1315 | 788-89 | 10/15/85 | AMC245407 | 11/04/85 | Thomas Williams |
| Bobbie Jo Perlite No. 5 | 10/12/85 | 1315 | 790-91 | 10/15/85 | AMC245408 | 11/04/85 | Thomas Williams |
| Bobbie Jo Perlite No. 6 | 10/12/85 | 1315 | 792-93 | 10/15/85 | AMC245409 | 11/04/85 | Thomas Williams |
| Bobbie Jo Perlite No. 7 | 10/12/85 | 1315 | 796-97 | 10/15/85 | AMC245410 | 11/04/85 | Thomas Williams |
| Bobbie Jo Perlite No. 8 | 10/12/85 | 1315 | 794-95 | 10/15/85 | AMC245411 | 11/04/85 | Thomas Williams |
| B J No. 9 | 02/10/90 | 1657 | 523-24 | 02/20/90 | AMC301847 | 03/02/90 | Lewis Williams |
| B J No. 10 | 04/08/92 | 1817 | 118-19 | 04/09/92 | AMC321062 | 04/30/92 | Lewis Williams |

PINAL COUNTY, ARIZONA

2011 AUG 11 P 2:32

RECEIVED
H. J. WILLIAMS
1107

STATE OF ARIZONA

COUNTY OF PINAL

SS.

AFFIDAVIT OF RENTAL FEE PAYMENT

For the period

September 1, 2017 to August 31, 2018

STATE OF NEVADA

COUNTY OF LYON

SS.

Brandon Mijal, being duly sworn, deposes and says that he is a citizen of the United States and more than twenty-one years of age, and resides at 981 South University Park Loop, Reno, Nevada 89512, in Washoe County, State of Nevada, and is personally acquainted with the hereinafter described mining claims situated in the Pioneer Mining District, Pinal County, Arizona, the location notices of which are recorded in the office of the County Recorder of said county as described below:

See Exhibit "A" attached


That the owner of said claims (10 "Guzman" placer claims) is Imerys Perlite USA, Inc., 150 E MAIN STE 320, FERNLEY, NV 89408, and that the enclosed "rental fees" of \$155.00 per 20.00 acres per placer for a total of \$1,550.00 (One Thousand Five Hundred Fifty-Five dollars) were paid by Imerys Perlite USA, Inc., for the purpose of complying with the laws of the United States pertaining to assessment of annual work, and that said claims are being held for the valuable mineral contained therein. This "rental fee" is required in accordance with the Act of October 5, 1992 (Public Law 102-381, 106 Stat. 1374, 1378-79) and is in lieu of the requirements for performing assessment work under 30 U.S.C. 28-28e and for filing an annual Affidavit of Labor with the proper office of the Bureau of Land Management as outlined under Section 314(a) and (c) of FLPMA and §3833.2.

These "rental fees" are being submitted to cover mining claims comprising a contiguous group.

DATED this 7 day of August, A.D., 2017

Brandon Mijal

Subscribed and sworn before me this 7th day of AUGUST, A.D., 2017



Notary Public

RECEIVED
SUN. 7. 2017
2017 AUG 11 P 2:32
PIONEER MINING DISTRICT
PINAL COUNTY
ARIZONA

EXHIBIT "A"

The following mining claims are located in Sections 8 & 16, T.2 S., R.12 E., Gila & Salt River Meridian, County of Pinal, State of Arizona and are duly recorded as indicated below, at the office of the County Recorder, Pinal County, Arizona:

| <u>Placer Claim Name</u> | <u>Legal Description</u> <u>Section 8, T2S R12E</u> | <u>Acres</u> | <u>Date</u> <u>Located</u> | <u>Pinal County</u> <u>Book</u> <u>Page</u> | <u>BLM</u> <u>AMC#</u> |
|--------------------------|---|--------------|-------------------------------|--|---------------------------|
| Black Eye | W½ SE¼ SE¼ NW¼, SW¼ SE¼ NW¼, W½ NW¼ SE¼ NW¼ | 20.10 | 06/26/65 | 423 121 | AMC90407 ✓ |
| Blueberry | NE¼ SE¼ NW¼, E½ NW¼ SE¼ NW¼ | 20.10 | 06/26/65 | 423 116 | AMC90406 ✓ |
| Dewdrop | E½ SW¼ NE¼ NW¼ N½ SW¼ NE¼ | 20.10 | 06/26/65 | 423 114 | AMC90411 — |
| Divide | SE¼ SE¼ NW¼ SE¼, NE¼ NE¼ SW¼ SE¼, N½ NW¼ SE¼ SE¼, NW¼ NE¼ SE¼ SE¼, S½ SW¼ NE¼ SE¼, SW¼ SE¼ NE¼ SE¼ | 20.37 | 06/26/65 | 423 122 | AMC90414 ← |
| Havalina | W½ NE¼ NW¼ SE¼, SE¼ NW¼ NW¼ SE¼, N½ SE¼ NW¼ SE¼, SE¼ NE¼ NW¼ SE¼, SW¼ NW¼ NE¼ SE¼, NW¼ SW¼ NE¼ SE¼ | 20.40 | 06/26/65 | 423 117 | AMC90408 ✓ |
| Havalina No. 1 | N½ NW¼ NW¼ SE¼, NE¼ NE¼ SW¼, E½ NW¼ NE¼ SW¼ | 20.20 | 06/26/65 | 423 118 | AMC90409 |
| Havalina No. 2 | E½ SE¼ SE¼ NW¼, SW¼ SW¼ NE¼, W½ SE¼ SW¼ NE¼ | 20.15 | 06/26/65 | 423 120 | AMC90410 ✓ |
| I-DO-IT | E½ SE¼ SW¼ NE¼, NW¼ SE¼ NE¼, W½ SW¼ SE¼ NE¼ | 20.50 | 06/26/65 | 423 119 | AMC90412 ✓ |
| Look-Out-Wedge | NE¼ NE¼ NW¼ SE¼, N½ NW¼ NE¼ SE¼, SE¼ NW¼ NE¼ SE¼, W½ NE¼ NE¼ SE¼, NE¼ SW¼ NE¼ SE¼, NW¼ SE¼ NE¼ SE¼ | 20.40 | 06/26/65 | 423 123 | AMC90413 ✓ |

| <u>Placer Claim Name</u> | <u>Legal Description</u> <u>Section 16, T2S R12E</u> | <u>Acres</u> | <u>Date</u> <u>Located</u> | <u>Pinal County</u> <u>Book</u> <u>Page</u> | <u>BLM</u> <u>AMC#</u> |
|--------------------------|--|--------------|-------------------------------|--|---------------------------|
| Self Protection | SW¼ NE¼ SW¼ NW¼, W½ SE¼ SW¼ NW¼, NW¼ NE¼ NW¼ SW¼, W½ E½ NE¼ SW¼ NW¼, E½ NW¼ NE¼ SW¼ NW¼, E½ SE¼ NW¼ SW¼ NW¼, E½ E½ SW¼ SW¼ NW¼, W½ NE¼ SE¼ SW¼ NW¼, E½ NE¼ NW¼ NW¼ SW¼ | 20.00 | 01/22/51 | 42 362 | AMC89203 ✓ |

RECEIVED
H. J. ...
2017 AUG 1 P 2:32
PINAL COUNTY ARIZONA

STATE OF ARIZONA

COUNTY OF PINAL

SS.

AFFIDAVIT OF RENTAL FEE PAYMENT

For the period

September 1, 2017 to August 31, 2018

STATE OF NEVADA

COUNTY OF LYON

SS.

Brandon Mijal, being duly sworn, deposes and says that he is a citizen of the United States and more than twenty-one years of age, and resides at 981 South University Park Loop, Reno, Nevada 89512, in Washoe County, State of Nevada, and is personally acquainted with the hereinafter described mining claims situated in the Pioneer Mining District, Pinal County, Arizona, the location notices of which are recorded in the office of the County Recorder of said county as described below:


See Exhibit "A" (7 pages) attached

That the owner of said claims (2 millsites and 135 lodes formerly known as the Nord claims) is Imerys Perlite USA, Inc., and that the enclosed "rental fees" of \$155.00 per claim for a total of \$21,235.00 (Twenty One Thousand Two Hundred Thirty Five dollars) were paid by Imerys Perlite USA, Inc., 150 E MAIN STE 320, FERNLEY, NV 89408, for the purpose of complying with the laws of the United States pertaining to assessment of annual work, and that said claims are being held for the purpose of mining (on lode claims) and milling (on millsites) perlite ore which is mined on our lode claims. This "rental fee" is required in accordance with the Act of October 5, 1992 (Public Law 102-381, 106 Stat. 1374, 1378-79) and is in lieu of the requirements for performing assessment work under 30 U.S.C. 28-28e and for filing an annual Affidavit of Labor with the proper office of the Bureau of Land Management as outlined under Section 314(a) and (c) of FLPMA and §3833.2.

DATED this 7 day of August, A.D., 2017


Brandon Mijal

Subscribed and sworn before me this 7th day of AUGUST, A.D., 2017




Notary Public

RECEIVED
BUREAU OF LAND MANAGEMENT
2017 AUG 11 P 2:32
PIONEER ARIZONA

EXHIBIT "A"
(Page 1 of 7)

The following mining claims are located in Pinal County, State of Arizona, the location notices of which are recorded in the office of the County Recorder of said County as described below:

| <u>Claim Name</u> | <u>Book/Docket</u> | <u>Page(s)</u> | <u>B.L.M. Serial #</u> |
|--|--------------------|----------------|------------------------|
| ROSEMARIE No. 6 (situate in Sec.8) | 507 | 87 | AMC 66079 — |
| Candy Rock Fraction lode (situate in Sec. 16) | 1556 | 712-713 | AMC 289764 — |
| Lucero millsite (situate in Sec. 4) | 1786 | 558-559 | AMC 319070 — |
| Cynthia & John millsite (situate in Sec. 4) | 993 | 426-427 | AMC 94571 — |

All claims are located in T.2 S., R.12 E., G. & S.R.M.

RECEIVED
2017 AUG 11 P 2:32
PHOENIX, ARIZONA

EXHIBIT "A", cont'd...
(Page 2 of 7)

The following lode mining claims are located in Secs. 8 & 9, T.2 S., R.12 E., Gila & Salt River Meridian, County of Pinal, State of Arizona:

| <u>Lode Claim Name</u> | <u>Recorded</u> <u>Book</u> | <u>Page</u> | <u>B.L.M. Serial #</u> |
|------------------------|--------------------------------|-------------|------------------------|
| ROSEMARIE No. 1 | 500 | 414 | AMC66078 ✓ |
| Amended | 507 | 86 | |
| ROSEMARIE No. 7 | 500 | 420 | AMC66080 ✓ |
| Amended | 507 | 88 | |
| ROSEMARIE No. 8 | 500 | 421 | AMC66081 ✓ |
| Amended | 507 | 89 | |
| Amended | Doc. 1082-045 | | |
| ROSEMARIE No. 9 | 500 | 422 | AMC66082 ✓ |
| Amended | 507 | 90 | |
| ROSEMARIE No. 10 | 500 | 423 | AMC66083 |
| Amended | 507 | 91 | |
| ROSEMARIE No. 12 | 500 | 425 | AMC66084 |
| Amended | 507 | 92 | |
| Amended | Doc. 1082-047 | | |
| ROSEMARIE No. 13 EXCP | 500 | 426 | AMC66085 |
| Amended | 507 | 93 | |
| ROSEMARIE No. 14 | 500 | 427 | AMC66086 ✓ |
| Amended | 507 | 94 | |

RECEIVED
BUREAU OF LAND MANAGEMENT
2017 AUG 11 P 2:32
PHOENIX, ARIZONA

EXHIBIT "A", cont'd...

(Page 3 of 7)

The following mining claims are located in Secs. 27, 28, 32, 33 & 34, T.2 S., R.12 E., and Secs. 3 & 4, T.3 S., R12 E., Gila & Salt River Meridian, County of Pinal, State of Arizona:

| <u>Lode Claim</u> <u>Name</u> | <u>Book</u> | <u>Page</u> | <u>B.L.M. Serial #</u> |
|----------------------------------|-------------|-------------|------------------------|
| Hal #1 | 1382 | 220-221 | AMC259557 ↗ |
| Hal #2 | 1382 | 222-223 | AMC259558 |
| Hal #3 | 1382 | 224-225 | AMC259559 |
| Hal #4 | 1382 | 226-227 | AMC259560 |
| Hal #5 | 1382 | 228-229 | AMC259561 |
| Hal #6 | 1382 | 230-231 | AMC259562 |
| Hal #7 | 1382 | 232-233 | AMC259563 |
| Hal #8 | 1382 | 234-235 | AMC259564 |
| Hal #9 | 1382 | 236-237 | AMC259565 |
| Hal #10 | 1382 | 238-239 | AMC259566 |
| Hal #11 | 1382 | 240-241 | AMC259567 |
| Hal #12 | 1382 | 242-243 | AMC259568 |
| Hal #13 | 1382 | 244-245 | AMC259569 |
| Hal #14 | 1382 | 246-247 | AMC259570 |
| Hal #15 | 1382 | 248-249 | AMC259571 |
| Hal #16 | 1382 | 250-251 | AMC259572 |
| Hal #17 | 1382 | 252-253 | AMC259573 |
| Hal #18 | 1382 | 254-255 | AMC259574 |
| Hal #19 | 1382 | 256-257 | AMC259575 |
| Hal #20 | 1382 | 258-259 | AMC259576 |
| Hal #21 | 1382 | 260-261 | AMC259577 |
| Hal #22 | 1382 | 262-263 | AMC259578 |
| Hal #23 | 1382 | 264-265 | AMC259579 |
| Hal #24 | 1382 | 266-267 | AMC259580 |
| Hal #25 | 1382 | 268-269 | AMC259581 |
| Hal #26 | 1382 | 270-271 | AMC259582 |
| Hal #27 | 1382 | 272-273 | AMC259583 |
| Hal #28 | 1832 | 274-275 | AMC259584 |
| Hal #29 | 1382 | 276-277 | AMC259585 |
| Hal #30 | 1382 | 278-279 | AMC259586 |
| Hal #31 | 1382 | 280-281 | AMC259587 |
| Hal #32 | 1382 | 282-283 | AMC259588 |
| Hal #33 | 1382 | 284-285 | AMC259589 |
| Hal #34 | 1382 | 286-287 | AMC259590 |
| Hal #35 | 1382 | 288-289 | AMC259591 |
| Hal #36 | 1382 | 290-291 | AMC259592 ↘ |
| Tekoa #9 | 1382 | 410-411 | AMC259652 ↘ |
| Tekoa #10 | 1382 | 412-413 | AMC259653 |
| Tekoa #11 | 1382 | 414-415 | AMC259654 |
| Tekoa #12 | 1382 | 416-417 | AMC259655 |
| Tekoa #13 | 1382 | 418-419 | AMC259656 ↘ |

PHOENIX, ARIZONA

2017 AUG 11 P 2:32

RECEIVED
ELM STREET OFFICE

EXHIBIT "A", cont'd...

(Page 4 of 7)

The following mining claims are located in Sec. 16, 17 & 20, T.2 S., R.12 E., Gila & Salt River Meridian, County of Pinal, State of Arizona:

| <u>Lode Claim Name</u> | <u>Recorded</u> <u>Book</u> | <u>Page</u> | <u>B.L.M. Serial #</u> |
|------------------------|--------------------------------|-------------|------------------------|
| Magic #1 | 1382 | 292-293 | AMC259593 7 |
| Magic #2 | 1382 | 294-295 | AMC259594 |
| Magic #3 | 1382 | 296-297 | AMC259595 |
| Magic #4 | 1382 | 298-299 | AMC259596 |
| Magic #5 | 1382 | 300-301 | AMC259597 |
| Magic #6 | 1382 | 302-303 | AMC259598 |
| Magic #7 | 1382 | 304-305 | AMC259599 |
| Magic #8 | 1382 | 306-307 | AMC259600 |
| Magic #9 | 1382 | 308-309 | AMC259601 |
| Magic #10 | 1382 | 310-311 | AMC259602 |
| Magic #11 | 1382 | 312-313 | AMC259603 |
| Magic #12 | 1382 | 314-315 | AMC259604 |
| Magic #13 | 1382 | 316-317 | AMC259605 |
| Magic #14 | 1382 | 318-319 | AMC259606 |
| Magic #15 | 1382 | 320-321 | AMC259607 7 |
| Magic #23 | 1382 | 336-337 | AMC259615 7 |
| Magic #24 | 1382 | 338-339 | AMC259616 |
| Magic #25 | 1382 | 340-341 | AMC259617 |
| Magic #26 | 1382 | 342-343 | AMC259618 7 |
| Magic #27 | 1556 | 710-711 | AMC289765 7 |

PIENIX, ARIZONA

2017 AUG 11 P 2:32

RECEIVED
CLERK OF SUPERIOR COURT
PINAL COUNTY, ARIZONA

EXHIBIT "A", cont'd...

(Page 5 of 7)

The following mining claims are located in Sec. 12, T.2 S., R.11 E. and Secs. 7 & 8, T.2 S., R.12 E., Gila & Salt River Meridian, County of Pinal, State of Arizona:

| <u>Lode Claim Name</u> | <u>Book</u> | <u>Recorded</u> <u>Page</u> | <u>B.L.M. Serial #</u> |
|------------------------|-------------|--------------------------------|------------------------|
| Seattle #1 | 1382 | 344-345 | AMC259619 7 |
| Seattle #2 | 1382 | 346-347 | AMC259620 |
| Seattle #3 | 1382 | 348-349 | AMC259621 |
| Seattle #4 | 1382 | 350-351 | AMC259622 |
| Seattle #5 | 1382 | 352-353 | AMC259623 |
| Seattle #6 | 1382 | 354-355 | AMC259624 |
| Seattle #7 | 1382 | 356-357 | AMC259625 |
| Seattle #8 | 1382 | 358-359 | AMC259626 |
| Seattle #9 | 1382 | 360-361 | AMC259627 |
| Seattle #10 | 1382 | 362-363 | AMC259628 |
| Seattle #11 | 1382 | 364-365 | AMC259629 |
| Seattle #12 | 1382 | 366-367 | AMC259630 |
| Seattle #13 | 1382 | 368-369 | AMC259631 |
| Seattle #14 | 1382 | 370-371 | AMC259632 |
| Seattle #15 | 1382 | 372-373 | AMC259633 |
| Seattle #16 | 1382 | 374-375 | AMC259634 |
| Seattle #17 | 1382 | 376-377 | AMC259635 |
| Seattle #18 | 1382 | 378-379 | AMC259636 |
| Seattle #19 | 1382 | 380-381 | AMC259637 |
| Seattle #20 | 1382 | 382-383 | AMC259638 |
| Seattle #21 | 1382 | 384-385 | AMC259639 |
| Seattle #22 | 1382 | 386-387 | AMC259640 |
| Seattle #23 | 1382 | 388-389 | AMC259641 |
| Seattle #24 | 1382 | 390-391 | AMC259642 |
| Seattle #25 | 1382 | 392-393 | AMC259643 |

2017 AUG 11 P 2:32
 RECEIVED
 BLM
 PHOENIX, ARIZONA

EXHIBIT "A", cont'd...
(Page 6 of 7)

The following mining claims are located in Secs. 8, 17 and 18, T.2 S., R.12 E., Gila & Salt River Meridian, County of Pinal, State of Arizona:

| <u>Lode Claim Name</u> | <u>Recorded</u> | <u>B.L.M. Serial #</u> |
|------------------------|-----------------|------------------------|
| | <u>Book</u> | <u>Page</u> |
| Sil-Flo No. 1 | 1420 | 465-466 |
| Sil-Flo No. 2 | 1420 | 467-468 |
| Sil-Flo No. 3 | 1420 | 469-470 |
| Sil-Flo No. 4 | 1420 | 471-472 |
| Sil-Flo No. 5 | 1420 | 473-474 |
| Sil-Flo No. 6 | 1420 | 475-476 |
| Sil-Flo No. 7 | 1420 | 477-478 |
| Sil-Flo No. 8 | 1420 | 479-480 |
| Sil-Flo No. 9 | 1420 | 481-482 |
| Sil-Flo No. 10 | 1420 | 483-484 |
| Sil-Flo No. 11 | 1420 | 485-486 |
| Sil-Flo No. 12 | 1420 | 487-488 |
| Sil-Flo No. 13 | 1420 | 489-490 |
| Sil-Flo No. 14 | 1420 | 491-492 |
| Sil-Flo No. 15 | 1420 | 493-494 |
| Sil-Flo No. 16 | 1420 | 495-496 |
| Sil-Flo No. 17 | 1420 | 497-498 |
| Sil-Flo No. 18 | 1420 | 499-500 |

RECEIVED
PINAL COUNTY CLERK
2017 AUG 11 P 2:32
TUCSON, ARIZONA

EXHIBIT "A", cont'd...
(Page 7 of 7)

The following mining claims are located in Secs. 15, 16, 21 and 22, T.2 S., R.12 E., Gila & Salt River Meridian, County of Pinal, State of Arizona:

| <u>Lode Claim Name</u> | <u>Recorded</u> | | <u>B.L.M. Serial #</u> |
|---------------------------------|-----------------|-------------|------------------------|
| | <u>Book</u> | <u>Page</u> | |
| Sil-Flo No. 19 | 1420 | 501-502 | AMC265796 |
| Sil-Flo No. 20 | 1420 | 503-504 | AMC265797 |
| Sil-Flo No. 21 | 1420 | 505-506 | AMC265798 |
| Sil-Flo No. 22 | 1420 | 507-508 | AMC265799 |
| Sil-Flo No. 23 | 1420 | 509-510 | AMC265800 |
| Sil-Flo No. 24 | 1420 | 511-512 | AMC265801 |
| Sil-Flo No. 25 | 1420 | 513-514 | AMC265802 |
| Sil-Flo No. 26 | 1420 | 515-516 | AMC265803 |
| Sil-Flo No. 27 | 1420 | 517-518 | AMC265804 |
| Sil-Flo No. 28 | 1420 | 519-520 | AMC265805 |
| Sil-Flo No. 29 | 1420 | 521-522 | AMC265806 |
| Sil-Flo No. 30 | 1420 | 523-524 | AMC265807 |
| Sil-Flo No. 31 | 1420 | 525-526 | AMC265808 |
| Sil-Flo No. 32 | 1420 | 527-528 | AMC265809 |
| Sil-Flo No. 33 | 1420 | 529-530 | AMC265810 |
| Sil-Flo No. 34 | 1420 | 531-532 | AMC265811 |
| Sil-Flo No. 35 | 1420 | 533-534 | AMC265812 |
| Sil-Flo No. 36 | 1396 | 458-459 | AMC262396 |
| Amended | 1420 | 535-536 | |
| Sil-Flo No. 37 | 1396 | 460-461 | AMC262397 |
| Amended | 1420 | 537-538 | |
| Volcano No. 12R | 1396 | 462-463 | AMC262398 |
| Amended | 1420 | 539-540 | |
| (Amended name – Sil Flo No. 38) | | | |
| Sil-Flo No. 39 | 1420 | 541-542 | AMC265813 |

RECEIVED
B.L.M. - PINAL COUNTY
2017 AUG 11 P 2:33
TUCUAC, ARIZONA

STATE OF ARIZONA)
)
COUNTY OF PINAL) SS.

AFFIDAVIT OF RENTAL FEE PAYMENT

For the period
September 1, 2017 to August 31, 2018

STATE OF NEVADA)
)
COUNTY OF LYON) SS.

Brandon Mijal, being duly sworn, deposes and says that he is a citizen of the United States and more than twenty-one years of age, and resides at 981 South University Park Loop, Reno, Nevada 89512, in Washoe County, State of Nevada, and is personally acquainted with the hereinafter described mining claims situated in the Pioneer Mining District, Pinal County, Arizona, the location notices of which are recorded in the office of the County Recorder of said county as described below:

See Exhibit "A" attached


That the owner of said claims (7 "Guzman" lode claims) is Imerys Perlite USA, Inc., 150 E MAIN STE 320, FERNLEY, NV 89408, and that the enclosed "rental fees" of \$155.00 per claim for a total of \$1085.00 (One Thousand Eighty Five dollars) were paid by Imerys Perlite USA, Inc., for the purpose of complying with the laws of the United States pertaining to assessment of annual work, and that said claims are being held for the valuable mineral contained therein. This "rental fee" is required in accordance with the Act of October 5, 1992 (Public Law 102-381, 106 Stat. 1374, 1378-79) and is in lieu of the requirements for performing assessment work under 30 U.S.C. 28-28e and for filing an annual Affidavit of Labor with the proper office of the Bureau of Land Management as outlined under Section 314(a) and (c) of FLPMA and §3833.2.

These "rental fees" are being submitted to cover mining claims comprising a contiguous group.

DATED this 7 day of August, A.D., 2017


Brandon Mijal

Subscribed and sworn before me this 7th day of AUGUST, A.D., 2017




Notary Public

RECEIVED
2017 AUG 14 P 2:33
PIONEER MINING DISTRICT
PINAL COUNTY
ARIZONA

EXHIBIT "A"

The following mining claims are located in Sections 8 & 9, T.2 S., R.12 E., Gila & Salt River Meridian, County of Pinal, State of Arizona and are duly recorded as indicated below, at the office of the County Recorder, Pinal County, Arizona:

| <u>Lode Name</u> | <u>Book</u> | <u>Page(s)</u> | <u>B.L.M. Serial #</u> | <u>Location Date</u> |
|-------------------|-------------|----------------|------------------------|----------------------|
| I-DO-IT | 53 | 414 | AMC87677 7 | 4/13/45 |
| Amended | 443 | 89 | | |
| 2nd Amended | 1618 | 373-374 | | |
| LA CHOLLA | 54 | 119 | AMC87678 | 12/17/45 |
| Amended | 1618 | 375-376 | | |
| HAVALINA No. 2 | 53 | 428 | AMC87679 | 6/04/45 |
| Amended | 443 | 88 | | |
| 2nd Amended | 1618 | 381-382 | | |
| HAVALINA | 53 | 427 | AMC87680 J | 4/11/45 |
| Amended | 1618 | 379-380 | | |
| ATOMIC BOMB | 54 | 43 | AMC87683 7 | 11/13/45 |
| Amended | 1618 | 377-378 | | |
| CRUZALITE | 438 | 246 | AMC87684 | 11/04/65 |
| Amended | 1618 | 387-388 | | |
| MARKIE'S FRACTION | 267 | 500 | AMC87685 J | 5/01/60 |
| Amended | 1618 | 389-390 | | |

RECEIVED
COUNTY RECORDER
PINAL COUNTY, ARIZONA
2017 AUG 11 P 2:33

STATE OF ARIZONA)
)
COUNTY OF MARICOPA) SS.

AFFIDAVIT OF RENTAL FEE PAYMENT
For the period
September 1, 2017 to August 31, 2018

STATE OF NEVADA)
)
COUNTY OF LYON) SS.

Brandon Mijal, being duly sworn, deposes and says that he is a citizen of the United States and more than twenty-one years of age, and resides at 981 South University Park Loop, Reno, Nevada 89512, in Washoe County, State of Nevada, and is personally acquainted with the hereinafter described mining claims situated in the location notices of which are recorded in the office of the County Recorder of said county as described below:

See Exhibit "A" attached


That the owner of said claims (28 "Desert" lode mining claims) is Michel D. Houseman., 150 E MAIN ST STE 320, FERNLEY NV 89408-7713, and that the enclosed "rental fees" of \$155.00 per claim for a total of \$4340.00 (Four Thousand Three Hundred Forty dollars) were paid by Imerys Perlite USA, Inc., for the purpose of complying with the laws of the United States pertaining to assessment of annual work, and that said claims are being held for the valuable mineral contained therein. This "rental fee" is required in accordance with the Act of October 5, 1992 (Public Law 102-381, 106 Stat. 1374, 1378-79) and is in lieu of the requirements for performing assessment work under 30 U.S.C. 28-28e and for filing an annual Affidavit of Labor with the proper office of the Bureau of Land Management as outlined under Section 314(a) and (c) of FLPMA and §3833.2.

These "rental fees" are being submitted to cover mining claims comprising a contiguous group.

DATED this 7 day of August, A.D., 2017


Brandon Mijal

Subscribed and sworn before me this 7TH day of AUGUST, A.D., 2017




Notary Public

RECEIVED
2017 AUG 11 P 2:33
COUNTY OF MARICOPA
ARIZONA

EXHIBIT "A"

The following mining claims are located in Sections 3, 34 & 35, T.6 & 7 N., R.1 W., Gila & Salt River Meridian, County of Maricopa, State of Arizona and are duly recorded as indicated below, at the offices of the County Recorder for Maricopa and Yavapai Counties as applicable:

| <u>AMC Number</u> | <u>Co. Docket No.</u> | <u>Claim Name</u> | <u>TWP</u> | <u>RNG</u> | <u>SEC</u> | <u>Loc Date</u> |
|-------------------|-----------------------|-------------------|------------|------------|------------|-----------------|
| AMC414922 | 2012-0293823 | Desert No. 01 | 7N | 1W | 34 | 3/9/12 |
| AMC414923 | 2012-0293824 | Desert No. 02 | 7N | 1W | 34 | 3/9/12 |
| AMC414924 | 2012-0293825 | Desert No. 03 | 7N | 1W | 34 | 3/8/12 |
| AMC414925 | 2012-0293826 | Desert No. 04 | 7N | 1W | 34 | 3/9/12 |
| AMC414926 | 2012-0293827 | Desert No. 05 | 7N | 1W | 34 | 3/7/12 |
| AMC414927 | 2012-0293828 | Desert No. 06 | 7N | 1W | 34 | 3/7/12 |
| AMC414928 | 2012-0293829 | Desert No. 07 | 7N | 1W | 34/35 | 3/8/12 |
| AMC414929 | 2012-0293830 | Desert No. 08 | 7N | 1W | 35 | 3/8/12 |
| AMC414930 | 2012-0293831 | Desert No. 09 | 7N | 1W | 35 | 3/8/12 |
| AMC414931 | 2012-0293832 | Desert No. 10 | 7N | 1W | 35 | 3/8/12 |
| AMC414932 | 2012-0293833 | Desert No. 11 | 6N | 1W | 3 | 3/9/12 |
| AMC414933 | 2012-0293834 | Desert No. 12 | 6N | 1W | 3 | 3/9/12 |
| AMC414934 | 2012-0293835 | Desert No. 13 | 6N | 1W | 3 | 3/9/12 |
| AMC414935 | 2012-0293836 | Desert No. 14 | 6N | 1W | 3 | 3/9/12 |
| AMC414936 | 2012-0293837 | Desert No. 15 | 6N | 1W | 3 | 3/7/12 |
| AMC414937 | 2012-0293838 | Desert No. 16 | 6N | 1W | 3 | 3/7/12 |
| AMC414938 | 2012-0293839 | Desert No. 21 | 6N | 1W | 3 | 3/10/12 |
| AMC414939 | 2012-0293840 | Desert No. 22 | 6N | 1W | 3 | 3/10/12 |
| AMC414940 | 2012-0293841 | Desert No. 23 | 6N | 1W | 3 | 3/10/12 |
| AMC414941 | 2012-0293842 | Desert No. 24 | 6N | 1W | 3 | 3/10/12 |
| AMC414942 | 2012-0293843 | Desert No. 25 | 6N | 1W | 3 | 3/10/12 |
| AMC414943 | 2012-0293844 | Desert No. 26 | 6N | 1W | 3 | 3/10/12 |
| AMC414944 | 2012-0293845 | Desert No. 31 | 6N | 1W | 3 | 3/10/12 |
| AMC414945 | 2012-0293846 | Desert No. 32 | 6N | 1W | 3 | 3/10/12 |
| AMC414946 | 2012-0293847 | Desert No. 33 | 6N | 1W | 3 | 3/10/12 |
| AMC414947 | 2012-0293848 | Desert No. 34 | 6N | 1W | 3 | 3/10/12 |
| AMC414948 | 2012-0293849 | Desert No. 35 | 6N | 1W | 3 | 3/10/12 |
| AMC414949 | 2012-0293850 | Desert No. 36 | 6N | 1W | 3 | 3/10/12 |

RECEIVED
JUN 11 P 2:33
PHOENIX, ARIZONA

STATE OF ARIZONA)
)
COUNTY OF YAVAPAI) SS.

AFFIDAVIT OF RENTAL FEE PAYMENT
For the period
September 1, 2017 to August 31, 2018

STATE OF NEVADA)
)
COUNTY OF LYON) SS.


Brandon Mijal, being duly sworn, deposes and says that he is a citizen of the United States and more than twenty-one years of age, and resides at 981 South University Park Loop, Reno, Nevada 89512, in Washoe County, State of Nevada, and is personally acquainted with the hereinafter described mining claims situated in the Red Picacho Mining District, Yavapai County, Arizona, the location notices of which are recorded in the office of the County Recorder of said county as described below:

See Exhibit "A" attached


That the owner of said claims (9 "Desert" lode claims) is Michel D. Houseman, 150 E MAIN ST STE 320, FERNLEY, NV 89408-7713, and that the enclosed "rental fees" of \$155.00 per claim for a total of \$1395.00 (One Thousand Three Hundred Ninety Five dollars) were paid by Imerys Perlite USA, Inc., for the purpose of complying with the laws of the United States pertaining to assessment of annual work, and that said claims are being held for the valuable mineral contained therein. This "rental fee" is required in accordance with the Act of October 5, 1992 (Public Law 102-381, 106 Stat. 1374, 1378-79) and is in lieu of the requirements for performing assessment work under 30 U.S.C. 28-28e and for filing an annual Affidavit of Labor with the proper office of the Bureau of Land Management as outlined under Section 314(a) and (c) of FLPMA and §3833.2.

These "rental fees" are being submitted to cover mining claims comprising a contiguous group.

DATED this 7 day of August, A.D., 2017


Brandon Mijal
2017 AUG 11 P 3
RECEIVED
CLERK, ARIZONA

Subscribed and sworn before me this 7th day of August, A.D., 2017




Notary Public

EXHIBIT "A"

The following mining claims are located in Sections 34 & 35, T.7 N., R.1 W., Gila & Salt River Meridian, County of Yavapai, State of Arizona and are duly recorded as indicated below, at the office of the County Recorder, Yavapai County, Arizona.

| <u>AMC Number</u> | <u>Claim Name</u> | <u>Co. Docket No.</u> | <u>Book</u> | <u>Page</u> | <u>TWP</u> | <u>RNG</u> | <u>SEC</u> |
|-------------------|-------------------|-----------------------|-------------|-------------|------------|------------|------------|
| AMC414923 | Desert No. 2 | 2012-0019249 | 4873 | 144 | 7N | 1W | 34 |
| AMC414924 | Desert No. 3 | 2012-0019250 | 4873 | 145 | 7N | 1W | 34 |
| AMC414925 | Desert No. 4 | 2012-0019251 | 4873 | 146 | 7N | 1W | 34 |
| AMC414926 | Desert No. 5 | 2012-0019252 | 4873 | 147 | 7N | 1W | 34 |
| AMC414927 | Desert No. 6 | 2012-0019253 | 4873 | 148 | 7N | 1W | 34 |
| AMC414928 | Desert No. 7 | 2012-0019254 | 4873 | 149 | 7N | 1W | 34 & 35 |
| AMC414929 | Desert No. 8 | 2012-0019255 | 4873 | 150 | 7N | 1W | 35 |
| AMC414930 | Desert No. 9 | 2012-0019256 | 4873 | 151 | 7N | 1W | 35 |
| AMC414931 | Desert No. 10 | 2012-0019257 | 4873 | 152 | 7N | 1W | 35 |

RECEIVED
CLERK OF SUPERIOR COURT
2017 AUG 11 P 2:33
YAVAPAI, ARIZONA

FedEx® Express

<https://www.fedex.com/shipping/html/en/PrintFrame.html>

ORIGIN ID: NFLA (775) 575-2536
TODD WHITACRE - MINE PLANNING
IMERY'S FILTRATION MINERALS, INC.
150 E MAIN ST, STE 320
FERNLEY, NV 89408
UNITED STATES US

SHIP DATE: 09AUG17
ACTWGT: 0.50 LB
CAD: 104782915/NET3920

BILL SENDER

TO ARIZONA STATE OFFICE
US BUREAU OF LAND MANAGEMENT
ONE NORTH CENTRAL AVENUE
STE 800
PHOENIX AZ 85004

(602) 417-9200
RW:
PO:

REF: AZ BLM 2017

DEPT:



549J1577E104C

FedEx

TRK# 7798 5915 9928
0201

WP ZSYA

FRI - 11 AUG AA
STANDARD OVERNIGHT

THU - 10 AUG 3:00P
STANDARD OVERNIGHT

85004
PHX

85004
AZ-US
PHX

Z-US



FID 418214 18AUG17 RNOA 545C1/577E/BC8A

RT 276 6 D
ST 16.2 15.00 9928
08.11

◀ Insert shipping document here.

United States Department of the Interior
Bureau of Land Management
DIV OF LANDS, MINRLS & ENERGY
ONE N CENTRAL AVE
PHOENIX, AZ 85004 -4427
Phone: 602-417-9200

Receipt

No: 3935408

| | |
|--|---|
| Transaction #: 4045012 | |
| Date of Transaction: 08/14/2017 | |
| CUSTOMER: | |
| | IMERYS MINERALS/IMERYS MINERALS CALIFORNIA 150 E MAIN ST STE 320 FERNLEY,NV 89408-7713 US |

| LINE # | QTY | DESCRIPTION | REMARKS | UNIT PRICE | TOTAL |
|---------------|------|---|---------------|------------|--------------------|
| 1 | 1.00 | LOCATABLE MINERALS / MINING CLAIMS- NOT NEW-UNADJUD,ONE AUTH NO. ONLY / MINING CLAIM MONEY RECEIVED CASES: AMC66077/\$31620.00 | MAINT 2018 | - n/a - | 31620.00 |
| TOTAL: | | | | | \$31,620.00 |

| PAYMENT INFORMATION | | | | |
|---------------------|-----------|---|-------------|------------|
| 1 | AMOUNT: | 31620.00 | POSTMARKED: | N/A |
| | TYPE: | CHECK | RECEIVED: | 08/14/2017 |
| | CHECK NO: | 600050823 | | |
| | NAME: | IMERYS MINERALS/IMERYS MINERALS CALIFORNIA 150 E MAIN ST STE 320 FERNLEY NV 89408-7713 US | | |

| |
|---------|
| REMARKS |
| |

This receipt was generated by the automated BLM Collections and Billing System and is a paper representation of a portion of the official electronic record contained therein.



> Mine Planning & Exploration
on behalf of Imerys Perlite USA, Inc

August 12, 2016

Bureau of Land Management
Arizona State Office
One North Central Avenue, Ste 800
Phoenix, AZ 85004-4427

To whom it may concern:

Enclosed are seven (7) "Affidavit of Rental Fee Payment" for the period September 1, 2016 to August 31, 2017 with Exhibits "A" attached. These Affidavits pertain to the claims of Imerys Perlite USA, Inc. as follows:

Harborlite – 2 lodes, 1 mill site
Bobbie Jo – 10 lodes
Guzman – 10 placers
Nord - 135 lodes, 2 mill sites
Guzman - 7 Lode claims
Desert - 28 Lode claims (Maricopa County)
Desert - 9 Lode claims (Yavapai County)


We are enclosing our check in the amount of \$31,620.00 representing the fee for filing based on 2016 Maintenance fees for these 195 claims. Please acknowledge receipt of these rental fees.

Sincerely,

Todd Whitacre
Lands & Reclamation Manager

Enclosures: Seven (7) Affidavits of Maintenance Fee Payment; Check No. 600038463

RECEIPT # 3631954



66077
303417
317479
265778 319070
87677 RECEIVED
414922 BLM AZ STATE OFFICE
AUG 15 P 1:51
PHOENIX, ARIZONA
259557
289764
265778
262396
245404
301847
321062
90404
89202
66076
94569

STATE OF ARIZONA

COUNTY OF PINAL

SS.

AFFIDAVIT OF RENTAL FEE PAYMENT

For the period
September 1, 2016 to August 31, 2017

STATE OF NEVADA

COUNTY OF LYON

SS.


RECEIVED
BLM AZ STATE OFFICE
2016 AUG 15 P 1:52
PHOENIX, ARIZONA

Brandon Mijal, being duly sworn, deposes and says that he is a citizen of the United States and more than twenty-one years of age, and resides at 981 South University Park Loop, Reno, Nevada 89512, in Washoe County, State of Nevada, and is personally acquainted with the hereinafter described mining claims situated in the Pioneer Mining District, Pinal County, Arizona, the location notices of which are recorded in the office of the County Recorder of said county as described below:

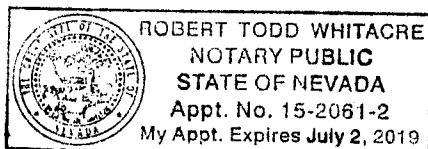
See Exhibit "A" attached

That the owner of said claims (2 lode claims and 1 millsite) is Imerys Perlite USA, Inc., and that the enclosed "rental fees" of \$155.00 per claim for a total of \$465.00 (Four Hundred Sixty Five dollars) were paid by Imerys Perlite USA, Inc., 150 E MAIN STE 320, FERNLEY NV, 89408, for the purpose of complying with the laws of the United States pertaining to assessment of annual work, and that said lode claims are being held for the valuable mineral contained therein and the millsite for the purpose of enhancing a fines containment area in conjunction with the mining operation. This "rental fee" is required in accordance with the Act of October 5, 1992 (Public Law 102-381, 106 Stat. 1374, 1378-79) and is in lieu of the requirements for performing assessment work under 30 U.S.C. 28-28e and for filing an annual Affidavit of Labor with the proper office of the Bureau of Land Management as outlined under Section 314(a) and (c) of FLPMA and §3833.2.

DATED this 11 day of August, A.D., 2016


Brandon Mijal

Subscribed and sworn before me this 11th day of AUGUST, A.D., 2016




Notary Public

EXHIBIT "A"

The following mining claims are located in Secs. 4, 8 & 9, T.2 S., R.12 E., G. & S.R.M., Pioneer Mining District, Pinal County, State of Arizona, the Location Notices are recorded in the office of the County Recorder of said county as described below:

| <u>Claim Name</u> | <u>Docket</u> | <u>Page(s)</u> | <u>B.L.M. Serial #</u> |
|--|---------------|--------------------|------------------------|
| FORGOTTEN WEDGE lode | 374 | 545 | AMC66077 |
| MARY T. FRACTION lode | 1668 | 450-451 | AMC303417 |
| HARBORLITE MILLSITE NO. 3A Amended | 1781 1797 | 639-640 124-125 | AMC317479 |

RECEIVED
BLM AZ STATE OFFICE
JUN 15 11:52
PHOENIX, ARIZONA

STATE OF ARIZONA

COUNTY OF PINAL

SS.

AFFIDAVIT OF RENTAL FEE PAYMENT

For the period

September 1, 2016 to August 31, 2017

STATE OF NEVADA

COUNTY OF LYON

SS.

RECEIVED
BLM AZ STATE
2016 AUG 15 PM 4:52
PHOENIX, ARIZONA

Brandon Mijal, being duly sworn, deposes and says that he is a citizen of the United States and more than twenty-one years of age, and resides at 981 South University Park Loop, Reno, Nevada 89512, in Washoe County, State of Nevada, and is personally acquainted with the hereinafter described mining claims situated in the Pioneer Mining District, Pinal County, Arizona, the location notices of which are recorded in the office of the County Recorder of said county as described below:

See Exhibit "A" attached


That the owner of said claims (10 "Bobbie Jo" lode claims) is Imerys Perlite USA, Inc, and that the enclosed "rental fees" of \$155.00 per claim for a total of \$1,550.00 (One Thousand Five Hundred Fifty dollars) were paid by Imerys Perlite USA, Inc., 150 E MAIN STE 320, FERNLEY, NV 89408, for the purpose of complying with the laws of the United States pertaining to assessment of annual work, and that said claims are being held for the valuable mineral contained therein. This "rental fee" is required in accordance with the Act of October 5, 1992 (Public Law 102-381, 106 Stat. 1374, 1378-79) and is in lieu of the requirements for performing assessment work under 30 U.S.C. 28-28e and for filing an annual Affidavit of Labor with the proper office of the Bureau of Land Management as outlined under Section 314(a) and (c) of FLPMA and §3833.2.

These "rental fees" are being submitted to cover mining claims comprising a contiguous group.

DATED this 11 day of August, A.D., 2016


Brandon Mijal

Subscribed and sworn before me this 11th day of AUGUST, A.D., 2016




Notary Public

EXHIBIT "A"

RECEIVED
BLM AZ STATE OFFICE

AUG 15 P 1:52

PHOENIX, ARIZONA

| <u>Lode Claim Name</u> | <u>Loc. Date</u> | <u>Book</u> | <u>Pinal County</u> | | <u>Filing Date</u> | <u>B.L.M. Data</u> | | |
|-------------------------|----------------------|-------------|---------------------|-------------------|------------------------|--------------------|-----------------|--|
| | | | <u>Page(s)</u> | <u>Serial No.</u> | | <u>Date</u> | <u>Locator</u> | |
| Bobbie Jo Perlite No. 1 | 10/06/85 | 1314 | 459-60 | 10/07/85 | AMC245404 | 11/04/85 | Thomas Williams | |
| Amended | 01/11/90 | 1651 | 501-02 | 01/15/90 | | 02/08/90 | | |
| Bobbie Jo Perlite No. 2 | 10/06/85 | 1314 | 457-58 | 10/07/85 | AMC245405 | 11/04/85 | Thomas Williams | |
| Amended | 01/11/90 | 1651 | 503-04 | 01/15/90 | | 02/08/90 | | |
| Bobbie Jo Perlite No. 3 | 10/06/85 | 1314 | 455-56 | 10/07/85 | AMC245406 | 11/04/85 | Thomas Williams | |
| Bobbie Jo Perlite No. 4 | 10/12/85 | 1315 | 788-89 | 10/15/85 | AMC245407 | 11/04/85 | Thomas Williams | |
| Bobbie Jo Perlite No. 5 | 10/12/85 | 1315 | 790-91 | 10/15/85 | AMC245408 | 11/04/85 | Thomas Williams | |
| Bobbie Jo Perlite No. 6 | 10/12/85 | 1315 | 792-93 | 10/15/85 | AMC245409 | 11/04/85 | Thomas Williams | |
| Bobbie Jo Perlite No. 7 | 10/12/85 | 1315 | 796-97 | 10/15/85 | AMC245410 | 11/04/85 | Thomas Williams | |
| Bobbie Jo Perlite No. 8 | 10/12/85 | 1315 | 794-95 | 10/15/85 | AMC245411 | 11/04/85 | Thomas Williams | |
| B J No. 9 | 02/10/90 | 1657 | 523-24 | 02/20/90 | AMC301847 | 03/02/90 | Lewis Williams | |
| B J No. 10 | 04/08/92 | 1817 | 118-19 | 04/09/92 | AMC321062 | 04/30/92 | Lewis Williams | |

STATE OF ARIZONA

COUNTY OF PINAL

)
)
SS.

AFFIDAVIT OF RENTAL FEE PAYMENT

For the period
September 1, 2016 to August 31, 2017

RECEIVED
BLM AZ STATE OFFICE
2016 AUG 15 P 1:52
PHOENIX, ARIZONA

STATE OF NEVADA

COUNTY OF LYON

)
)
SS.

Brandon Mijal, being duly sworn, deposes and says that he is a citizen of the United States and more than twenty-one years of age, and resides at 981 South University Park Loop, Reno, Nevada 89512, in Washoe County, State of Nevada, and is personally acquainted with the hereinafter described mining claims situated in the Pioneer Mining District, Pinal County, Arizona, the location notices of which are recorded in the office of the County Recorder of said county as described below:

See Exhibit "A" attached


That the owner of said claims (10 "Guzman" placer claims) is Imerys Perlite USA, Inc., 150 E MAIN STE 320, FERNLEY, NV 89408, and that the enclosed "rental fees" of \$155.00 per 20.00 acres per placer for a total of \$1,550.00 (One Thousand Five Hundred Fifty-Five dollars) were paid by Imerys Perlite USA, Inc., for the purpose of complying with the laws of the United States pertaining to assessment of annual work, and that said claims are being held for the valuable mineral contained therein. This "rental fee" is required in accordance with the Act of October 5, 1992 (Public Law 102-381, 106 Stat. 1374, 1378-79) and is in lieu of the requirements for performing assessment work under 30 U.S.C. 28-28e and for filing an annual Affidavit of Labor with the proper office of the Bureau of Land Management as outlined under Section 314(a) and (c) of FLPMA and §3833.2.

These "rental fees" are being submitted to cover mining claims comprising a contiguous group.

DATED this 11 day of August, A.D., 2016


Brandon Mijal

Subscribed and sworn before me this 11th day of AUGUST, A.D., 2016




Notary Public

EXHIBIT "A"

The following mining claims are located in Sections 8 & 16, T.2 S., R.12 E., Gila & Salt River Meridian of Pinal, State of Arizona and are duly recorded as indicated below, at the office of the County Recorder, Pinal County, Arizona:

RECEIVED
BLM Pinal County
AUG 15 P 1:53

| <u>Placer Claim Name</u> | <u>Legal Description</u> <u>Section 8, T2S R12E</u> | <u>Acres</u> | <u>Date</u> <u>Located</u> | <u>Pinal</u> <u>Book</u> | <u>Page</u> | <u>BLM</u> <u>AMC#</u> |
|--------------------------|--|--------------|-------------------------------|-----------------------------|-------------|---------------------------|
| Black Eye | W $\frac{1}{2}$ SE $\frac{1}{4}$ SE $\frac{1}{4}$ NW $\frac{1}{4}$, SW $\frac{1}{4}$ SE $\frac{1}{4}$ NW $\frac{1}{4}$, W $\frac{1}{2}$ NW $\frac{1}{4}$ SE $\frac{1}{4}$ NW $\frac{1}{4}$ | 20.10 | 06/26/65 | 423 | 121 | AMC90407 |
| Blueberry | NE $\frac{1}{4}$ SE $\frac{1}{4}$ NW $\frac{1}{4}$, E $\frac{1}{2}$ NW $\frac{1}{4}$ SE $\frac{1}{4}$ NW $\frac{1}{4}$ E $\frac{1}{2}$ SW $\frac{1}{4}$ NE $\frac{1}{4}$ NW $\frac{1}{4}$ | 20.10 | 06/26/65 | 423 | 116 | AMC90406 |
| Dewdrop | N $\frac{1}{2}$ SW $\frac{1}{4}$ NE $\frac{1}{4}$ SE $\frac{1}{4}$ SE $\frac{1}{4}$ NW $\frac{1}{4}$ SE $\frac{1}{4}$, NE $\frac{1}{4}$ NE $\frac{1}{4}$ SW $\frac{1}{4}$ SE $\frac{1}{4}$, | 20.10 | 06/26/65 | 423 | 114 | AMC90411 |
| Divide | N $\frac{1}{2}$ NW $\frac{1}{4}$ SE $\frac{1}{4}$ SE $\frac{1}{4}$, NW $\frac{1}{4}$ NE $\frac{1}{4}$ SE $\frac{1}{4}$ SE $\frac{1}{4}$, S $\frac{1}{2}$ SW $\frac{1}{4}$ NE $\frac{1}{4}$ SE $\frac{1}{4}$, SW $\frac{1}{4}$ SE $\frac{1}{4}$ NE $\frac{1}{4}$ SE $\frac{1}{4}$ | 20.37 | 06/26/65 | 423 | 122 | AMC90414 |
| Havalina | W $\frac{1}{2}$ NE $\frac{1}{4}$ NW $\frac{1}{4}$ SE $\frac{1}{4}$, SE $\frac{1}{4}$ NW $\frac{1}{4}$ NW $\frac{1}{4}$ SE $\frac{1}{4}$, N $\frac{1}{2}$ SE $\frac{1}{4}$ NW $\frac{1}{4}$ SE $\frac{1}{4}$, SE $\frac{1}{4}$ NE $\frac{1}{4}$ NW $\frac{1}{4}$ SE $\frac{1}{4}$, SW $\frac{1}{4}$ NW $\frac{1}{4}$ NE $\frac{1}{4}$ SE $\frac{1}{4}$, NW $\frac{1}{4}$ SW $\frac{1}{4}$ NE $\frac{1}{4}$ SE $\frac{1}{4}$ | 20.40 | 06/26/65 | 423 | 117 | AMC90408 |
| Havalina No. 1 | N $\frac{1}{2}$ NW $\frac{1}{4}$ NW $\frac{1}{4}$ SE $\frac{1}{4}$, NE $\frac{1}{4}$ NE $\frac{1}{4}$ SW $\frac{1}{4}$, E $\frac{1}{2}$ NW $\frac{1}{4}$ NE $\frac{1}{4}$ SW $\frac{1}{4}$ | 20.20 | 06/26/65 | 423 | 118 | AMC90409 |
| Havalina No. 2 | E $\frac{1}{2}$ SE $\frac{1}{4}$ SE $\frac{1}{4}$ NW $\frac{1}{4}$, SW $\frac{1}{4}$ SW $\frac{1}{4}$ NE $\frac{1}{4}$, W $\frac{1}{2}$ SE $\frac{1}{4}$ SW $\frac{1}{4}$ NE $\frac{1}{4}$ | 20.15 | 06/26/65 | 423 | 120 | AMC90410 |
| I-DO-IT | E $\frac{1}{2}$ SE $\frac{1}{4}$ SW $\frac{1}{4}$ NE $\frac{1}{4}$, NW $\frac{1}{4}$ SE $\frac{1}{4}$ NE $\frac{1}{4}$, W $\frac{1}{2}$ SW $\frac{1}{4}$ SE $\frac{1}{4}$ NE $\frac{1}{4}$ NE $\frac{1}{4}$ NE $\frac{1}{4}$ NW $\frac{1}{4}$ SE $\frac{1}{4}$, N $\frac{1}{2}$ NW $\frac{1}{4}$ NE $\frac{1}{4}$ SE $\frac{1}{4}$, | 20.50 | 06/26/65 | 423 | 119 | AMC90412 |
| Look-Out-Wedge | SE $\frac{1}{4}$ NW $\frac{1}{4}$ NE $\frac{1}{4}$ SE $\frac{1}{4}$, W $\frac{1}{2}$ NE $\frac{1}{4}$ NE $\frac{1}{4}$ SE $\frac{1}{4}$, NE $\frac{1}{4}$ SW $\frac{1}{4}$ NE $\frac{1}{4}$ SE $\frac{1}{4}$, NW $\frac{1}{4}$ SE $\frac{1}{4}$ NE $\frac{1}{4}$ SE $\frac{1}{4}$ | 20.40 | 06/26/65 | 423 | 123 | AMC90413 |

| <u>Placer Claim Name</u> | <u>Legal Description</u> <u>Section 16, T2S R12E</u> | <u>Acres</u> | <u>Date</u> <u>Located</u> | <u>Pinal County</u> <u>Book</u> | <u>Page</u> | <u>BLM</u> <u>AMC#</u> |
|--------------------------|--|--------------|-------------------------------|------------------------------------|-------------|---------------------------|
| Self Protection | SW $\frac{1}{4}$ NE $\frac{1}{4}$ SW $\frac{1}{4}$ NW $\frac{1}{4}$, W $\frac{1}{2}$ SE $\frac{1}{4}$ SW $\frac{1}{4}$ NW $\frac{1}{4}$, NW $\frac{1}{4}$ NE $\frac{1}{4}$ NW $\frac{1}{4}$ SW $\frac{1}{4}$, W $\frac{1}{2}$ E $\frac{1}{2}$ NE $\frac{1}{4}$ SW $\frac{1}{4}$ NW $\frac{1}{4}$, E $\frac{1}{2}$ NW $\frac{1}{4}$ NE $\frac{1}{4}$ SW $\frac{1}{4}$ NW $\frac{1}{4}$, E $\frac{1}{2}$ SE $\frac{1}{4}$ NW $\frac{1}{4}$ SW $\frac{1}{4}$ NW $\frac{1}{4}$, E $\frac{1}{2}$ E $\frac{1}{2}$ SW $\frac{1}{4}$ SW $\frac{1}{4}$ NW $\frac{1}{4}$, W $\frac{1}{2}$ NE $\frac{1}{4}$ SE $\frac{1}{4}$ SW $\frac{1}{4}$ NW $\frac{1}{4}$, E $\frac{1}{2}$ NE $\frac{1}{4}$ NW $\frac{1}{4}$ NW $\frac{1}{4}$ SW $\frac{1}{4}$ | 20.00 | 01/22/51 | 42 | 362 | AMC89203 |

STATE OF ARIZONA

COUNTY OF PINAL

)
)
)
SS.

AFFIDAVIT OF RENTAL FEE PAYMENT

For the period

September 1, 2016 to August 31, 2017

STATE OF NEVADA

COUNTY OF LYON


)
)
)
SS.

Brandon Mijal, being duly sworn, deposes and says that he is a citizen of the United States and more than twenty-one years of age, and resides at 981 South University Park Loop, Reno, Nevada 89512, in Washoe County, State of Nevada, and is personally acquainted with the hereinafter described mining claims situated in the Pioneer Mining District, Pinal County, Arizona, the location notices of which are recorded in the office of the County Recorder of said county as described below:


See Exhibit "A" (7 pages) attached

That the owner of said claims (2 millsites and 135 lodes formerly known as the Nord claims) is Imerys Perlite USA, Inc., and that the enclosed "rental fees" of \$155.00 per claim for a total of \$21,235.00 (Twenty One Thousand Two Hundred Thirty Five dollars) were paid by Imerys Perlite USA, Inc., 150 E MAIN STE 320, FERNLEY, NV 89408, for the purpose of complying with the laws of the United States pertaining to assessment of annual work, and that said claims are being held for the purpose of mining (on lode claims) and milling (on millsites) perlite ore which is mined on our lode claims. This "rental fee" is required in accordance with the Act of October 5, 1992 (Public Law 102-381, 106 Stat. 1374, 1378-79) and is in lieu of the requirements for performing assessment work under 30 U.S.C. 28-28e and for filing an annual Affidavit of Labor with the proper office of the Bureau of Land Management as outlined under Section 314(a) and (c) of FLPMA and §3833.2.

DATED this 11 day of August, A.D., 2016


Brandon Mijal

Subscribed and sworn before me this 11th day of AUGUST, A.D., 2016




Notary Public

PHOENIX, ARIZONA

2016 AUG 15 PM 1:53

RECEIVED
BLM AZ STATE OFFICE

EXHIBIT "A"
(Page 1 of 7)

The following mining claims are located in Pinal County, State of Arizona, the location notices of which are recorded in the office of the County Recorder of said County as described below:

RECEIVED
BUREAU OF LANDS
211 AUG 15 P 1:53

| <u>Claim Name</u> | <u>Book/Docket</u> | <u>Page(s)</u> | <u>B.L.M. Serial #</u> |
|--|--------------------|----------------|------------------------|
| ROSEMARIE No. 6 (situate in Sec.8) | 507 | 87 | AMC 66079 |
| Candy Rock Fraction lode (situate in Sec. 16) | 1556 | 712-713 | AMC 289764 |
| Lucero millsite (situate in Sec. 4) | 1786 | 558-559 | AMC 319070 |
| Cynthia & John millsite (situate in Sec. 4) | 993 | 426-427 | AMC 94571 |

All claims are located in T.2 S., R.12 E., G. & S.R.M.

EXHIBIT "A", cont'd...

(Page 2 of 7)

The following lode mining claims are located in Secs. 8 & 9, T.2 S., R.12 E., Gila & Salt River Meridian, County of Pinal, State of Arizona:

RECEIVED
BLM Pinal State Office
2016 AUG 15 P 1:53
PINAL, ARIZONA

| <u>Lode Claim Name</u> | <u>Recorded</u> <u>Book</u> | <u>Page</u> | <u>Record</u> <u>Number</u> |
|------------------------|--------------------------------|-------------|--------------------------------|
| ROSEMARIE No. 1 | 500 | 414 | AMC66078 |
| Amended | 507 | 86 | |
| ROSEMARIE No. 7 | 500 | 420 | AMC66080 |
| Amended | 507 | 88 | |
| ROSEMARIE No. 8 | 500 | 421 | AMC66081 |
| Amended | 507 | 89 | |
| Amended | Doc. 1082-045 | | |
| ROSEMARIE No. 9 | 500 | 422 | AMC66082 |
| Amended | 507 | 90 | |
| ROSEMARIE No. 10 | 500 | 423 | AMC66083 |
| Amended | 507 | 91 | |
| ROSEMARIE No. 12 | 500 | 425 | AMC66084 |
| Amended | 507 | 92 | |
| Amended | Doc. 1082-047 | | |
| ROSEMARIE No. 13 EXCP | 500 | 426 | AMC66085 |
| Amended | 507 | 93 | |
| ROSEMARIE No. 14 | 500 | 427 | AMC66086 |
| Amended | 507 | 94 | |

EXHIBIT "A", cont'd...

(Page 3 of 7)

The following mining claims are located in Secs. 27, 28, 32, 33 & 34, T.2 S., R.12 E., and Secs. 37 & 41, T.3 S., R.12 E., Gila & Salt River Meridian, County of Pinal, State of Arizona:

RECEIVED
PINAL STATE OFFICE

2016 AUG 15 P 1:53

| <u>Lode Claim Name</u> | <u>Book</u> | <u>Page</u> | <u>B.L.M. Serial</u> |
|------------------------|-------------|-------------|----------------------|
| Hal #1 | 1382 | 220-221 | AMC259557 |
| Hal #2 | 1382 | 222-223 | AMC259558 |
| Hal #3 | 1382 | 224-225 | AMC259559 |
| Hal #4 | 1382 | 226-227 | AMC259560 |
| Hal #5 | 1382 | 228-229 | AMC259561 |
| Hal #6 | 1382 | 230-231 | AMC259562 |
| Hal #7 | 1382 | 232-233 | AMC259563 |
| Hal #8 | 1382 | 234-235 | AMC259564 |
| Hal #9 | 1382 | 236-237 | AMC259565 |
| Hal #10 | 1382 | 238-239 | AMC259566 |
| Hal #11 | 1382 | 240-241 | AMC259567 |
| Hal #12 | 1382 | 242-243 | AMC259568 |
| Hal #13 | 1382 | 244-245 | AMC259569 |
| Hal #14 | 1382 | 246-247 | AMC259570 |
| Hal #15 | 1382 | 248-249 | AMC259571 |
| Hal #16 | 1382 | 250-251 | AMC259572 |
| Hal #17 | 1382 | 252-253 | AMC259573 |
| Hal #18 | 1382 | 254-255 | AMC259574 |
| Hal #19 | 1382 | 256-257 | AMC259575 |
| Hal #20 | 1382 | 258-259 | AMC259576 |
| Hal #21 | 1382 | 260-261 | AMC259577 |
| Hal #22 | 1382 | 262-263 | AMC259578 |
| Hal #23 | 1382 | 264-265 | AMC259579 |
| Hal #24 | 1382 | 266-267 | AMC259580 |
| Hal #25 | 1382 | 268-269 | AMC259581 |
| Hal #26 | 1382 | 270-271 | AMC259582 |
| Hal #27 | 1382 | 272-273 | AMC259583 |
| Hal #28 | 1832 | 274-275 | AMC259584 |
| Hal #29 | 1382 | 276-277 | AMC259585 |
| Hal #30 | 1382 | 278-279 | AMC259586 |
| Hal #31 | 1382 | 280-281 | AMC259587 |
| Hal #32 | 1382 | 282-283 | AMC259588 |
| Hal #33 | 1382 | 284-285 | AMC259589 |
| Hal #34 | 1382 | 286-287 | AMC259590 |
| Hal #35 | 1382 | 288-289 | AMC259591 |
| Hal #36 | 1382 | 290-291 | AMC259592 |
| Tekoa #9 | 1382 | 410-411 | AMC259652 |
| Tekoa #10 | 1382 | 412-413 | AMC259653 |
| Tekoa #11 | 1382 | 414-415 | AMC259654 |
| Tekoa #12 | 1382 | 416-417 | AMC259655 |
| Tekoa #13 | 1382 | 418-419 | AMC259656 |

PHOENIX, ARIZONA

EXHIBIT "A", cont'd...

(Page 4 of 7)

The following mining claims are located in Sec. 16, 17 & 20, T.2 S., R.12 E., Gila & Pinal Counties of Pinal, State of Arizona:

RECEIVED
B.L.M. STATE OFFICE
2016 AUG 15 P 1:53
PHOENIX, ARIZONA

| <u>Lode Claim Name</u> | <u>Recorded Book</u> | <u>Page</u> | <u>B.L.M. Section</u> |
|------------------------|----------------------|-------------|-----------------------|
| Magic #1 | 1382 | 292-293 | AMC259593 |
| Magic #2 | 1382 | 294-295 | AMC259594 |
| Magic #3 | 1382 | 296-297 | AMC259595 |
| Magic #4 | 1382 | 298-299 | AMC259596 |
| Magic #5 | 1382 | 300-301 | AMC259597 |
| Magic #6 | 1382 | 302-303 | AMC259598 |
| Magic #7 | 1382 | 304-305 | AMC259599 |
| Magic #8 | 1382 | 306-307 | AMC259600 |
| Magic #9 | 1382 | 308-309 | AMC259601 |
| Magic #10 | 1382 | 310-311 | AMC259602 |
| Magic #11 | 1382 | 312-313 | AMC259603 |
| Magic #12 | 1382 | 314-315 | AMC259604 |
| Magic #13 | 1382 | 316-317 | AMC259605 |
| Magic #14 | 1382 | 318-319 | AMC259606 |
| Magic #15 | 1382 | 320-321 | AMC259607 |
| Magic #23 | 1382 | 336-337 | AMC259615 |
| Magic #24 | 1382 | 338-339 | AMC259616 |
| Magic #25 | 1382 | 340-341 | AMC259617 |
| Magic #26 | 1382 | 342-343 | AMC259618 |
| Magic #27 | 1556 | 710-711 | AMC289765 |

EXHIBIT "A", cont'd...

(Page 5 of 7)

The following mining claims are located in Sec. 12, T.2 S., R.11 E. and Secs. 7 & 8, T.2 S., R.12 E. of the Salt River Meridian, County of Pinal, State of Arizona:

RECEIVED
PINAL COUNTY CLERK'S OFFICE
2016 AUG 15 P 1:53

| <u>Lode Claim Name</u> | <u>Book</u> | <u>Recorded</u> <u>Page</u> | <u>B.L.M. Serial</u> |
|------------------------|-------------|--------------------------------|----------------------|
| Seattle #1 | 1382 | 344-345 | AMC259619 |
| Seattle #2 | 1382 | 346-347 | AMC259620 |
| Seattle #3 | 1382 | 348-349 | AMC259621 |
| Seattle #4 | 1382 | 350-351 | AMC259622 |
| Seattle #5 | 1382 | 352-353 | AMC259623 |
| Seattle #6 | 1382 | 354-355 | AMC259624 |
| Seattle #7 | 1382 | 356-357 | AMC259625 |
| Seattle #8 | 1382 | 358-359 | AMC259626 |
| Seattle #9 | 1382 | 360-361 | AMC259627 |
| Seattle #10 | 1382 | 362-363 | AMC259628 |
| Seattle #11 | 1382 | 364-365 | AMC259629 |
| Seattle #12 | 1382 | 366-367 | AMC259630 |
| Seattle #13 | 1382 | 368-369 | AMC259631 |
| Seattle #14 | 1382 | 370-371 | AMC259632 |
| Seattle #15 | 1382 | 372-373 | AMC259633 |
| Seattle #16 | 1382 | 374-375 | AMC259634 |
| Seattle #17 | 1382 | 376-377 | AMC259635 |
| Seattle #18 | 1382 | 378-379 | AMC259636 |
| Seattle #19 | 1382 | 380-381 | AMC259637 |
| Seattle #20 | 1382 | 382-383 | AMC259638 |
| Seattle #21 | 1382 | 384-385 | AMC259639 |
| Seattle #22 | 1382 | 386-387 | AMC259640 |
| Seattle #23 | 1382 | 388-389 | AMC259641 |
| Seattle #24 | 1382 | 390-391 | AMC259642 |
| Seattle #25 | 1382 | 392-393 | AMC259643 |

EXHIBIT "A", cont'd...

(Page 6 of 7)

The following mining claims are located in Secs. 8, 17 and 18, T.2 S., R.12 E., Gila & Salt River Meridian, County of Pinal, State of Arizona:

RECEIVED
BLM AZ STATE OFFICE

2011 AUG 15 P 1:53

| <u>Lode Claim Name</u> | <u>Recorded</u> <u>Book</u> | <u>Page</u> | <u>B.L.M. Serial #</u> |
|------------------------|--------------------------------|-------------|------------------------|
| Sil-Flo No. 1 | 1420 | 465-466 | AMC265778 |
| Sil-Flo No. 2 | 1420 | 467-468 | AMC265779 |
| Sil-Flo No. 3 | 1420 | 469-470 | AMC265780 |
| Sil-Flo No. 4 | 1420 | 471-472 | AMC265781 |
| Sil-Flo No. 5 | 1420 | 473-474 | AMC265782 |
| Sil-Flo No. 6 | 1420 | 475-476 | AMC265783 |
| Sil-Flo No. 7 | 1420 | 477-478 | AMC265784 |
| Sil-Flo No. 8 | 1420 | 479-480 | AMC265785 |
| Sil-Flo No. 9 | 1420 | 481-482 | AMC265786 |
| Sil-Flo No. 10 | 1420 | 483-484 | AMC265787 |
| Sil-Flo No. 11 | 1420 | 485-486 | AMC265788 |
| Sil-Flo No. 12 | 1420 | 487-488 | AMC265789 |
| Sil-Flo No. 13 | 1420 | 489-490 | AMC265790 |
| Sil-Flo No. 14 | 1420 | 491-492 | AMC265791 |
| Sil-Flo No. 15 | 1420 | 493-494 | AMC265792 |
| Sil-Flo No. 16 | 1420 | 495-496 | AMC265793 |
| Sil-Flo No. 17 | 1420 | 497-498 | AMC265794 |
| Sil-Flo No. 18 | 1420 | 499-500 | AMC265795 |

PHOENIX, ARIZONA

EXHIBIT "A", cont'd...

(Page 7 of 7)

The following mining claims are located in Secs. 15, 16, 21 and 22, T.2 S., R.12 E., G&S Salt River Meridian,
County of Pinal, State of Arizona:

RECEIVED
BLM AZ STATE OFFICE

2011 AUG 15 P 1:53

| <u>Lode Claim Name</u> | <u>Recorded</u> <u>Book</u> | <u>Page</u> | <u>B.L.M. Serial #</u> |
|---------------------------------|--------------------------------|-------------|------------------------|
| Sil-Flo No. 19 | 1420 | 501-502 | AMC265796 |
| Sil-Flo No. 20 | 1420 | 503-504 | AMC265797 |
| Sil-Flo No. 21 | 1420 | 505-506 | AMC265798 |
| Sil-Flo No. 22 | 1420 | 507-508 | AMC265799 |
| Sil-Flo No. 23 | 1420 | 509-510 | AMC265800 |
| Sil-Flo No. 24 | 1420 | 511-512 | AMC265801 |
| Sil-Flo No. 25 | 1420 | 513-514 | AMC265802 |
| Sil-Flo No. 26 | 1420 | 515-516 | AMC265803 |
| Sil-Flo No. 27 | 1420 | 517-518 | AMC265804 |
| Sil-Flo No. 28 | 1420 | 519-520 | AMC265805 |
| Sil-Flo No. 29 | 1420 | 521-522 | AMC265806 |
| Sil-Flo No. 30 | 1420 | 523-524 | AMC265807 |
| Sil-Flo No. 31 | 1420 | 525-526 | AMC265808 |
| Sil-Flo No. 32 | 1420 | 527-528 | AMC265809 |
| Sil-Flo No. 33 | 1420 | 529-530 | AMC265810 |
| Sil-Flo No. 34 | 1420 | 531-532 | AMC265811 |
| Sil-Flo No. 35 | 1420 | 533-534 | AMC265812 |
| Sil-Flo No. 36 | 1396 | 458-459 | AMC262396 |
| Amended | 1420 | 535-536 | |
| Sil-Flo No. 37 | 1396 | 460-461 | AMC262397 |
| Amended | 1420 | 537-538 | |
| Volcano No. 12R | 1396 | 462-463 | AMC262398 |
| Amended | 1420 | 539-540 | |
| (Amended name – Sil Flo No. 38) | | | |
| Sil-Flo No. 39 | 1420 | 541-542 | AMC265813 |

STATE OF ARIZONA

COUNTY OF PINAL

)
)
SS.

AFFIDAVIT OF RENTAL FEE PAYMENT

For the period

September 1, 2016 to August 31, 2017

STATE OF NEVADA

COUNTY OF LYON

)
)
SS.

Brandon Mijal, being duly sworn, deposes and says that he is a citizen of the United States and more than twenty-one years of age, and resides at 981 South University Park Loop, Reno, Nevada 89512, in Washoe County, State of Nevada, and is personally acquainted with the hereinafter described mining claims situated in the Pioneer Mining District, Pinal County, Arizona, the location notices of which are recorded in the office of the County Recorder of said county as described below:

See Exhibit "A" attached


That the owner of said claims (7 "Guzman" lode claims) is Imerys Perlite USA, Inc., 150 E MAIN STE 320, FERNLEY, NV 89408, and that the enclosed "rental fees" of \$155.00 per claim for a total of \$1085.00 (One Thousand Eighty Five dollars) were paid by Imerys Perlite USA, Inc., for the purpose of complying with the laws of the United States pertaining to assessment of annual work, and that said claims are being held for the valuable mineral contained therein. This "rental fee" is required in accordance with the Act of October 5, 1992 (Public Law 102-381, 106 Stat. 1374, 1378-79) and is in lieu of the requirements for performing assessment work under 30 U.S.C. 28-28e and for filing an annual Affidavit of Labor with the proper office of the Bureau of Land Management as outlined under Section 314(a) and (c) of FLPMA and §3833.2.

These "rental fees" are being submitted to cover mining claims comprising a contiguous group.

DATED this 11 day of August, A.D., 2016


Brandon Mijal

Subscribed and sworn before me this 11th day of August, A.D., 2016




Notary Public

RECEIVED
BLM AZ STATE OFFICE
2016 AUG 15 P 1:53
PHOENIX, ARIZONA

EXHIBIT "A"

The following mining claims are located in Sections 8 & 9, T.2 S., R.12 E., Gila & Salt River Meridian, County of Pinal, State of Arizona and are duly recorded as indicated below, at the office of the County Recorder, Pinal County, Arizona:

RECEIVED
BLM AZ STATE OFFICE
ON AUG 15 P 1:53

PHOENIX, ARIZONA

| <u>Lode Name</u> | <u>Book</u> | <u>Page(s)</u> | <u>B.L.M. Serial #</u> | <u>Location Date</u> |
|-------------------------|-------------|----------------|------------------------|----------------------|
| I-DO-IT | 53 | 414 | AMC87677 | 4/13/45 |
| Amended | 443 | 89 | | |
| 2 nd Amended | 1618 | 373-374 | | |
| LA CHOLLA | 54 | 119 | AMC87678 | 12/17/45 |
| Amended | 1618 | 375-376 | | |
| HAVALINA No. 2 | 53 | 428 | AMC87679 | 6/04/45 |
| Amended | 443 | 88 | | |
| 2 nd Amended | 1618 | 381-382 | | |
| HAVALINA | 53 | 427 | AMC87680 | 4/11/45 |
| Amended | 1618 | 379-380 | | |
| ATOMIC BOMB | 54 | 43 | AMC87683 | 11/13/45 |
| Amended | 1618 | 377-378 | | |
| CRUZALITE | 438 | 246 | AMC87684 | 11/04/65 |
| Amended | 1618 | 387-388 | | |
| MARKIE'S FRACTION | 267 | 500 | AMC87685 | 5/01/60 |
| Amended | 1618 | 389-390 | | |

STATE OF ARIZONA
COUNTY OF MARICOPA

)
)
SS.

AFFIDAVIT OF RENTAL FEE PAYMENT
For the period
September 1, 2016 to August 31, 2017

STATE OF NEVADA
COUNTY OF LYON

)
)
SS.



Brandon Mijal, being duly sworn, deposes and says that he is a citizen of the United States and more than twenty-one years of age, and resides at 981 South University Park Loop, Reno, Nevada 89512, in Washoe County, State of Nevada, and is personally acquainted with the hereinafter described mining claims situated in the location notices of which are recorded in the office of the County Recorder of said county as described below:

See Exhibit "A" attached

That the owner of said claims (28 "Desert" lode mining claims) is Michel D. Houseman., 150 E MAIN ST STE 320, FERNLEY NV 89408-7713, and that the enclosed "rental fees" of \$155.00 per claim for a total of \$4340.00 (Four Thousand Three Hundred Forty dollars) were paid by Imerys Perlite USA, Inc., for the purpose of complying with the laws of the United States pertaining to assessment of annual work, and that said claims are being held for the valuable mineral contained therein. This "rental fee" is required in accordance with the Act of October 5, 1992 (Public Law 102-381, 106 Stat. 1374, 1378-79) and is in lieu of the requirements for performing assessment work under 30 U.S.C. 28-28e and for filing an annual Affidavit of Labor with the proper office of the Bureau of Land Management as outlined under Section 314(a) and (c) of FLPMA and §3833.2.

These "rental fees" are being submitted to cover mining claims comprising a contiguous group.

DATED this 11 day of August, A.D., 2016


Brandon Mijal
RECEIVED
BLM AZ STATE OFFICE
PHOENIX, ARIZONA
JUN 15 P 1:53

Notary Public

Subscribed and sworn before me this 11th day of August, A.D., 2016




EXHIBIT "A"

The following mining claims are located in Sections 3, 34 & 35, T.6 & 7 N., R.1 W., Gila & Salt River Meridian, County of Maricopa, State of Arizona and are duly recorded as indicated below, at the office of the County Recorder for Maricopa and Yavapai Counties as applicable:

RECEIVED
 MARICOPA COUNTY RECORDER
 2011 AUG 15 P 1:54

| <u>AMC Number</u> | <u>Co. Docket No.</u> | <u>Claim Name</u> | <u>TWP</u> | <u>PHOENIX, ARIZONA</u> | <u>Section</u> | <u>Date</u> |
|-------------------|-----------------------|-------------------|------------|-------------------------|----------------|-------------|
| AMC414922 | 2012-0293823 | Desert No. 01 | 7N | 1W | 34 | 3/9/12 |
| AMC414923 | 2012-0293824 | Desert No. 02 | 7N | 1W | 34 | 3/9/12 |
| AMC414924 | 2012-0293825 | Desert No. 03 | 7N | 1W | 34 | 3/8/12 |
| AMC414925 | 2012-0293826 | Desert No. 04 | 7N | 1W | 34 | 3/9/12 |
| AMC414926 | 2012-0293827 | Desert No. 05 | 7N | 1W | 34 | 3/7/12 |
| AMC414927 | 2012-0293828 | Desert No. 06 | 7N | 1W | 34 | 3/7/12 |
| AMC414928 | 2012-0293829 | Desert No. 07 | 7N | 1W | 34/35 | 3/8/12 |
| AMC414929 | 2012-0293830 | Desert No. 08 | 7N | 1W | 35 | 3/8/12 |
| AMC414930 | 2012-0293831 | Desert No. 09 | 7N | 1W | 35 | 3/8/12 |
| AMC414931 | 2012-0293832 | Desert No. 10 | 7N | 1W | 35 | 3/8/12 |
| AMC414932 | 2012-0293833 | Desert No. 11 | 6N | 1W | 3 | 3/9/12 |
| AMC414933 | 2012-0293834 | Desert No. 12 | 6N | 1W | 3 | 3/9/12 |
| AMC414934 | 2012-0293835 | Desert No. 13 | 6N | 1W | 3 | 3/9/12 |
| AMC414935 | 2012-0293836 | Desert No. 14 | 6N | 1W | 3 | 3/9/12 |
| AMC414936 | 2012-0293837 | Desert No. 15 | 6N | 1W | 3 | 3/7/12 |
| AMC414937 | 2012-0293838 | Desert No. 16 | 6N | 1W | 3 | 3/7/12 |
| AMC414938 | 2012-0293839 | Desert No. 21 | 6N | 1W | 3 | 3/10/12 |
| AMC414939 | 2012-0293840 | Desert No. 22 | 6N | 1W | 3 | 3/10/12 |
| AMC414940 | 2012-0293841 | Desert No. 23 | 6N | 1W | 3 | 3/10/12 |
| AMC414941 | 2012-0293842 | Desert No. 24 | 6N | 1W | 3 | 3/10/12 |
| AMC414942 | 2012-0293843 | Desert No. 25 | 6N | 1W | 3 | 3/10/12 |
| AMC414943 | 2012-0293844 | Desert No. 26 | 6N | 1W | 3 | 3/10/12 |
| AMC414944 | 2012-0293845 | Desert No. 31 | 6N | 1W | 3 | 3/10/12 |
| AMC414945 | 2012-0293846 | Desert No. 32 | 6N | 1W | 3 | 3/10/12 |
| AMC414946 | 2012-0293847 | Desert No. 33 | 6N | 1W | 3 | 3/10/12 |
| AMC414947 | 2012-0293848 | Desert No. 34 | 6N | 1W | 3 | 3/10/12 |
| AMC414948 | 2012-0293849 | Desert No. 35 | 6N | 1W | 3 | 3/10/12 |
| AMC414949 | 2012-0293850 | Desert No. 36 | 6N | 1W | 3 | 3/10/12 |

STATE OF ARIZONA)
)
COUNTY OF YAVAPAI) SS.

AFFIDAVIT OF RENTAL FEE PAYMENT
For the period
September 1, 2016 to August 31, 2017

STATE OF NEVADA)
)
COUNTY OF LYON) SS.

Brandon Mijal, being duly sworn, deposes and says that he is a citizen of the United States and more than twenty-one years of age, and resides at 981 South University Park Loop, Reno, Nevada 89512, in Washoe County, State of Nevada, and is personally acquainted with the hereinafter described mining claims situated in the Red Picacho Mining District, Yavapai County, Arizona, the location notices of which are recorded in the office of the County Recorder of said county as described below:

See Exhibit "A" attached


That the owner of said claims (9 "Desert" lode claims) is Michel D. Houseman, 150 E MAIN ST STE 320, FERNLEY, NV 89408-7713, and that the enclosed "rental fees" of \$155.00 per claim for a total of \$1395.00 (One Thousand Three Hundred Ninety Five dollars) were paid by Imerys Perlite USA, Inc., for the purpose of complying with the laws of the United States pertaining to assessment of annual work, and that said claims are being held for the valuable mineral contained therein. This "rental fee" is required in accordance with the Act of October 5, 1992 (Public Law 102-381, 106 Stat. 1374, 1378-79) and is in lieu of the requirements for performing assessment work under 30 U.S.C. 28-28e and for filing an annual Affidavit of Labor with the proper office of the Bureau of Land Management as outlined under Section 314(a) and (c) of FLPMA and §3833.2.

These "rental fees" are being submitted to cover mining claims comprising a contiguous group

DATED this 11 day of August, A.D., 2016

Brandon Mijal

Subscribed and sworn before me this 11th day of AUGUST, A.D., 2016



Robert Todd Whitacre
Notary Public

RECEIVED
BLM AZ STATE OFFICE
AUG 15 P 1:54
PHOENIX, ARIZONA

EXHIBIT "A"

The following mining claims are located in Sections 34 & 35, T.7 N., R.1 W., Gila & Salt River Meridian, County of Yavapai, State of Arizona and are duly recorded as indicated below, at the office of the County Recorder, Yavapai County, Arizona.

RECEIVED
BLM AZ STATE OFFICE
JUN 15 2 11 PM

PHOENIX, ARIZONA

| <u>AMC Number</u> | <u>Claim Name</u> | <u>Co. Docket No.</u> | <u>Book</u> | <u>Page</u> | <u>TWP</u> | <u>RNG</u> | <u>SEC</u> |
|-------------------|-------------------|-----------------------|-------------|-------------|------------|------------|------------|
| AMC414923 | Desert No. 2 | 2012-0019249 | 4873 | 144 | 7N | 1W | 34 |
| AMC414924 | Desert No. 3 | 2012-0019250 | 4873 | 145 | 7N | 1W | 34 |
| AMC414925 | Desert No. 4 | 2012-0019251 | 4873 | 146 | 7N | 1W | 34 |
| AMC414926 | Desert No. 5 | 2012-0019252 | 4873 | 147 | 7N | 1W | 34 |
| AMC414927 | Desert No. 6 | 2012-0019253 | 4873 | 148 | 7N | 1W | 34 |
| AMC414928 | Desert No. 7 | 2012-0019254 | 4873 | 149 | 7N | 1W | 34 & 35 |
| AMC414929 | Desert No. 8 | 2012-0019255 | 4873 | 150 | 7N | 1W | 35 |
| AMC414930 | Desert No. 9 | 2012-0019256 | 4873 | 151 | 7N | 1W | 35 |
| AMC414931 | Desert No. 10 | 2012-0019257 | 4873 | 152 | 7N | 1W | 35 |

277
16:00
08:15
D
Insert shipping document

Extremely Urgent

ORIGIN ID: NFLA (775) 575-2536
TODD WHITACRE - MINE PLANNING
150 E MAIN ST, STE 320
FERNLEY, NV 89408
UNITED STATES US


SHIP DATE: 12AUG16
ACTWGT: 0.50 LB
CAD: 104782915/NET3780
BILL SENDER

TO ARIZONA STATE OFFICE
US BUREAU OF LAND MANAGEMENT
ONE NORTH CENTRAL AVENUE
STE 800
PHOENIX AZ 85004

(602) 417-9200
INV
PO:

REF: AZ BLM 2016

DEPT:



FedEx
Express



\$44.11/37014EB

MON - 15 AUG 3:00P
STANDARD OVERNIGHT

TRK# 7769 8436 7135
0201

WP ZSYA

85004
AZ-US PHX



Express
® X

United States Department of the Interior
Bureau of Land Management
DIV OF LANDS, MINRLS & ENERGY
ONE N CENTRAL AVE
PHOENIX, AZ 85004 -4427
Phone: 602-417-9200

Receipt

No: 3631954

| | |
|--|---|
| Transaction #: 3735761 | |
| Date of Transaction: 08/16/2016 | |
| CUSTOMER: | |
| | IMERYS PERLITE USA INC 150 E MAIN ST STE 320 FERNLEY,NV 89408-7713 US |

| LINE # | QTY | DESCRIPTION | REMARKS | UNIT PRICE | TOTAL |
|---------------|------|---|-------------------------|------------|--------------------|
| 1 | 1.00 | LOCATABLE MINERALS / MINING CLAIMS- NOT NEW-UNADJUD,ONE AUTH NO. ONLY / MINING CLAIM MONEY RECEIVED CASES: AMC66077/\$31620.00 | MIANT FEE 2017 - 195 | - n/a - | 31620.00 |
| TOTAL: | | | | | \$31,620.00 |

| PAYMENT INFORMATION | | | | |
|---------------------|-----------|---|-------------|------------|
| 1 | AMOUNT: | 31620.00 | POSTMARKED: | 08/12/2016 |
| | TYPE: | CHECK | RECEIVED: | 08/15/2016 |
| | CHECK NO: | 600038463 | | |
| | NAME: | IMERYS FILTRATION MINERALS INC 1732 N 1ST ST SUITE 450 SAN JOSE CA 95112 US | | |

| |
|---------|
| REMARKS |
| |

This receipt was generated by the automated BLM Collections and Billing System and is a paper representation of a portion of the official electronic record contained therein.



> Mine Planning & Exploration
on behalf of Imerys Perlite USA, Inc.

August 12, 2015

Bureau of Land Management
Arizona State Office
One North Central Avenue, Ste 800
Phoenix, AZ 85004-4427

To whom it may concern:

Enclosed are seven (7) "Affidavit of Rental Fee Payment" for the period September 1, 2015 to August 31, 2016 with Exhibits "A" attached. These Affidavits pertain to the claims of Imerys Perlite USA, Inc. as follows:

Harborlite - 2 lodes, 1 mill site
Bobbie Jo - 10 lodes
Guzman - 10 placers
Nord - 135 lodes, 2 mill sites
Guzman - 7 Lode claims
Desert - 28 Lode claims (Maricopa and Yavapai Counties)


We are enclosing our check in the amount of \$31,620.00 representing the fee for filing based on 2015 Maintenance fees for these 195 claims. Please acknowledge receipt of these rental fees.

Sincerely,

Todd Whitacre
Lands & Reclamation Manager

RECEIPT # 3370924

Enclosures: Seven (7) Affidavits of Maintenance Fee Payment; Check No. 600025897



RECEIVED
BUREAU OF LAND MANAGEMENT
2015 AUG 18 A 9:11
PHOENIX, ARIZONA

66076
303417
317479
245404
301847
321062
90404
89202
289764
319070
94569
259557
289764
265778
262396
87677
414922

STATE OF ARIZONA

COUNTY OF PINAL

SS.

AFFIDAVIT OF RENTAL FEE PAYMENT

For the period
September 1, 2015 to August 31, 2016

STATE OF NEVADA

COUNTY OF LYON

SS.

Brandon Mijal, being duly sworn, deposes and says that he is a citizen of the United States and more than twenty-one years of age, and resides at 981 South University Park Loop, Reno, Nevada 89512, in Washoe County, State of Nevada, and is personally acquainted with the hereinafter described mining claims situated in the Pioneer Mining District, Pinal County, Arizona, the location notices of which are recorded in the office of the County Recorder of said county as described below:

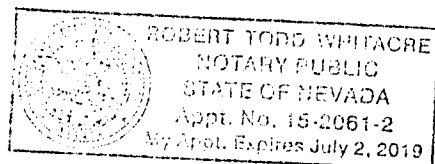
See Exhibit "A" attached

That the owner of said claims (2 lode claims and 1 millsite) is Imerys Perlite USA, Inc., and that the enclosed "rental fees" of \$155.00 per claim for a total of \$465.00 (Four Hundred Sixty Five dollars) were paid by Imerys Perlite USA, Inc., 150 E MAIN STE 320, FERNLEY NV, 89408, for the purpose of complying with the laws of the United States pertaining to assessment of annual work, and that said lode claims are being held for the valuable mineral contained therein and the millsite for the purpose of enhancing a fines containment area in conjunction with the mining operation. This "rental fee" is required in accordance with the Act of October 5, 1992 (Public Law 102-381, 106 Stat. 1374, 1378-79) and is in lieu of the requirements for performing assessment work under 30 U.S.C. 28-28e and for filing an annual Affidavit of Labor with the proper office of the Bureau of Land Management as outlined under Section 314(a) and (c) of FLPMA and §3833.2.

DATED this 17th day of August, A.D., 2015

Brandon Mijal

Subscribed and sworn before me this 17th day of AUGUST, A.D., 2015



Robert Todd Whitacre
Notary Public

RECEIVED
BLM/ARIZONA
2015 AUG 18 A 9:41

EXHIBIT "A"

The following mining claims are located in Secs. 4, 8 & 9, T.2 S., R.12 E., G. & S.R.M., Pioneer Mining District, Pinal County, State of Arizona, the Location Notices are recorded in the office of the County Recorder of said county as described below:

| <u>Claim Name</u> | <u>Docket</u> | <u>Page(s)</u> | <u>B.L.M. Serial #</u> |
|--|---------------|--------------------|------------------------|
| FORGOTTEN WEDGE lode | 374 | 545 | AMC66077 — |
| MARY T. FRACTION lode | 1668 | 450-451 | AMC303417 — |
| HARBORLITE MILLSITE NO. 3A Amended | 1781 1797 | 639-640 124-125 | AMC317479 — |

RECEIVED
BLM AT STATE OFFICE
2015 AUG 18 A 9:44
PHOENIX, ARIZONA

STATE OF ARIZONA)
)
COUNTY OF PINAL) SS.

AFFIDAVIT OF RENTAL FEE PAYMENT
For the period
September 1, 2015 to August 31, 2016

STATE OF NEVADA)
)
COUNTY OF LYON) SS.

Brandon Mijal, being duly sworn, deposes and says that he is a citizen of the United States and more than twenty-one years of age, and resides at 981 South University Park Loop, Reno, Nevada 89512, in Washoe County, State of Nevada, and is personally acquainted with the hereinafter described mining claims situated in the Pioneer Mining District, Pinal County, Arizona, the location notices of which are recorded in the office of the County Recorder of said county as described below:

See Exhibit "A" attached

That the owner of said claims (10 lode claims) is Imerys Perlite USA, Inc, and that the enclosed "rental fees" of \$155.00 per claim for a total of \$1,550.00 (One Thousand Five Hundred Fifty dollars) were paid by Imerys Perlite USA, Inc., 150 E MAIN STE 320, FERNLEY, NV 89408, for the purpose of complying with the laws of the United States pertaining to assessment of annual work, and that said claims are being held for the valuable mineral contained therein. This "rental fee" is required in accordance with the Act of October 5, 1992 (Public Law 102-381, 106 Stat. 1374, 1378-79) and is in lieu of the requirements for performing assessment work under 30 U.S.C. 28-28e and for filing an annual Affidavit of Labor with the proper office of the Bureau of Land Management as outlined under Section 314(a) and (c) of FLPMA and §3833.2.

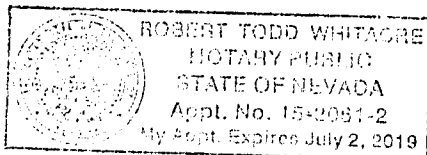
These "rental fees" are being submitted to cover mining claims comprising a contiguous group.

DATED this 17th day of August, A.D., 2015


Brandon Mijal

RECEIVED
BLM ARIZONA OFFICE
2015 AUG 19 A 9:44
PIONEER, ARIZONA

Subscribed and sworn before me this 17th day of AUGUST, A.D., 2015




Notary Public

EXHIBIT "A"

| <u>Lode Claim Name</u> | <u>Loc. Date</u> | Pinal County | | | B.L.M. Data | | <u>Locator</u> |
|-------------------------|----------------------|--------------|----------------|------------------------|-------------------|-------------|-----------------|
| | | <u>Book</u> | <u>Page(s)</u> | <u>Filing Date</u> | <u>Serial No.</u> | <u>Date</u> | |
| Bobbie Jo Perlite No. 1 | 10/06/85 | 1314 | 459-60 | 10/07/85 | AMC245404 | 11/04/85 | Thomas Williams |
| Amended | 01/11/90 | 1651 | 501-02 | 01/15/90 | | 02/08/90 | |
| Bobbie Jo Perlite No. 2 | 10/06/85 | 1314 | 457-58 | 10/07/85 | AMC245405 | 11/04/85 | Thomas Williams |
| Amended | 01/11/90 | 1651 | 503-04 | 01/15/90 | | 02/08/90 | |
| Bobbie Jo Perlite No. 3 | 10/06/85 | 1314 | 455-56 | 10/07/85 | AMC245406 | 11/04/85 | Thomas Williams |
| Bobbie Jo Perlite No. 4 | 10/12/85 | 1315 | 788-89 | 10/15/85 | AMC245407 | 11/04/85 | Thomas Williams |
| Bobbie Jo Perlite No. 5 | 10/12/85 | 1315 | 790-91 | 10/15/85 | AMC245408 | 11/04/85 | Thomas Williams |
| Bobbie Jo Perlite No. 6 | 10/12/85 | 1315 | 792-93 | 10/15/85 | AMC245409 | 11/04/85 | Thomas Williams |
| Bobbie Jo Perlite No. 7 | 10/12/85 | 1315 | 796-97 | 10/15/85 | AMC245410 | 11/04/85 | Thomas Williams |
| Bobbie Jo Perlite No. 8 | 10/12/85 | 1315 | 794-95 | 10/15/85 | AMC245411 | 11/04/85 | Thomas Williams |
| B J No. 9 | 02/10/90 | 1657 | 523-24 | 02/20/90 | AMC301847 | 03/02/90 | Lewis Williams |
| B J No. 10 | 04/08/92 | 1817 | 118-19 | 04/09/92 | AMC321062 | 04/30/92 | Lewis Williams |

RECEIVED
BLM ADJUTANT GENERAL'S OFFICE
2015 AUG 18 A 9:41
PHOENIX, ARIZONA

STATE OF ARIZONA

COUNTY OF PINAL

)
)
)
SS.

AFFIDAVIT OF RENTAL FEE PAYMENT

For the period
September 1, 2015 to August 31, 2016

STATE OF NEVADA

COUNTY OF LYON

)
)
)
SS.

Brandon Mijal, being duly sworn, deposes and says that he is a citizen of the United States and more than twenty-one years of age, and resides at 981 South University Park Loop, Reno, Nevada 89512, in Washoe County, State of Nevada, and is personally acquainted with the hereinafter described mining claims situated in the Pioneer Mining District, Pinal County, Arizona, the location notices of which are recorded in the office of the County Recorder of said county as described below:

See Exhibit "A" attached


That the owner of said claims (10 "Guzman" placer claims) is Imerys Perlite USA, Inc., 150 E MAIN STE 320, FERNLEY, NV 89408, and that the enclosed "rental fees" of \$155.00 per 20.00 acres per placer for a total of \$2,945.00 (Two Thousand Nine Hundred Forty Five dollars) were paid by Imerys Perlite USA, Inc., for the purpose of complying with the laws of the United States pertaining to assessment of annual work, and that said claims are being held for the valuable mineral contained therein. This "rental fee" is required in accordance with the Act of October 5, 1992 (Public Law 102-381, 106 Stat. 1374, 1378-79) and is in lieu of the requirements for performing assessment work under 30 U.S.C. 28-28e and for filing an annual Affidavit of Labor with the proper office of the Bureau of Land Management as outlined under Section 314(a) and (c) of FLPMA and §3833.2.

These "rental fees" are being submitted to cover mining claims comprising a contiguous group.

DATED this 17th day of August, A.D., 2015


Brandon Mijal

Subscribed and sworn before me this 17th day of AUGUST, A.D., 2015




Notary Public

RECEIVED
BLM AZ STATE OFFICE
2015 AUG 18 A 9:40
PHOENIX, ARIZONA

EXHIBIT "A"

The following mining claims are located in Sections 8 & 16, T.2 S., R.12 E., Gila & Salt River Meridian, County of Pinal, State of Arizona and are duly recorded as indicated below, at the office of the County Recorder, Pinal County, Arizona:

| <u>Placer Claim Name</u> | <u>Legal Description Section 8, T2S R12E</u> | <u>Acres</u> | <u>Date Located</u> | <u>Pinal County Book</u> | <u>Page</u> | <u>BLM AMC#</u> |
|--------------------------|--|--------------|-------------------------|------------------------------|-------------|---------------------|
| Black Eye | W $\frac{1}{2}$ SE $\frac{1}{4}$ SE $\frac{1}{4}$ NW $\frac{1}{4}$, SW $\frac{1}{4}$ SE $\frac{1}{4}$ NW $\frac{1}{4}$, W $\frac{1}{2}$ NW $\frac{1}{4}$ SE $\frac{1}{4}$ NW $\frac{1}{4}$ | 20.10 | 06/26/65 | 423 | 121 | AMC90407 7 |
| Blueberry | NE $\frac{1}{4}$ SE $\frac{1}{4}$ NW $\frac{1}{4}$, E $\frac{1}{2}$ NW $\frac{1}{4}$ SE $\frac{1}{4}$ NW $\frac{1}{4}$ E $\frac{1}{2}$ SW $\frac{1}{4}$ NE $\frac{1}{4}$ NW $\frac{1}{4}$ | 20.10 | 06/26/65 | 423 | 116 | AMC90406 J |
| Dewdrop | N $\frac{1}{2}$ SW $\frac{1}{4}$ NE $\frac{1}{4}$ SE $\frac{1}{4}$ SE $\frac{1}{4}$ NW $\frac{1}{4}$ SE $\frac{1}{4}$, NE $\frac{1}{4}$ NE $\frac{1}{4}$ SW $\frac{1}{4}$ SE $\frac{1}{4}$, | 20.10 | 06/26/65 | 423 | 114 | AMC90411 — |
| Divide | N $\frac{1}{2}$ NW $\frac{1}{4}$ SE $\frac{1}{4}$ SE $\frac{1}{4}$, NW $\frac{1}{4}$ NE $\frac{1}{4}$ SE $\frac{1}{4}$ SE $\frac{1}{4}$, S $\frac{1}{2}$ SW $\frac{1}{4}$ NE $\frac{1}{4}$ SE $\frac{1}{4}$, SW $\frac{1}{4}$ SE $\frac{1}{4}$ NE $\frac{1}{4}$ SE $\frac{1}{4}$ | 20.37 | 06/26/65 | 423 | 122 | AMC90414 — |
| Havalina | W $\frac{1}{2}$ NE $\frac{1}{4}$ NW $\frac{1}{4}$ SE $\frac{1}{4}$, SE $\frac{1}{4}$ NW $\frac{1}{4}$ NW $\frac{1}{4}$ SE $\frac{1}{4}$, N $\frac{1}{2}$ SE $\frac{1}{4}$ NW $\frac{1}{4}$ SE $\frac{1}{4}$, SE $\frac{1}{4}$ NE $\frac{1}{4}$ NW $\frac{1}{4}$ SE $\frac{1}{4}$, SW $\frac{1}{4}$ NW $\frac{1}{4}$ NE $\frac{1}{4}$ SE $\frac{1}{4}$, NW $\frac{1}{4}$ SW $\frac{1}{4}$ NE $\frac{1}{4}$ SE $\frac{1}{4}$ | 20.40 | 06/26/65 | 423 | 117 | AMC90408 7 |
| Havalina No. 1 | N $\frac{1}{2}$ NW $\frac{1}{4}$ NW $\frac{1}{4}$ SE $\frac{1}{4}$, NE $\frac{1}{4}$ NE $\frac{1}{4}$ SW $\frac{1}{4}$, E $\frac{1}{2}$ NW $\frac{1}{4}$ NE $\frac{1}{4}$ SW $\frac{1}{4}$ | 20.20 | 06/26/65 | 423 | 118 | AMC90409 |
| Havalina No. 2 | E $\frac{1}{2}$ SE $\frac{1}{4}$ SE $\frac{1}{4}$ NW $\frac{1}{4}$, SW $\frac{1}{4}$ SW $\frac{1}{4}$ NE $\frac{1}{4}$, W $\frac{1}{2}$ SE $\frac{1}{4}$ SW $\frac{1}{4}$ NE $\frac{1}{4}$ | 20.15 | 06/26/65 | 423 | 120 | AMC90410 J |
| I-DO-IT | E $\frac{1}{2}$ SE $\frac{1}{4}$ SW $\frac{1}{4}$ NE $\frac{1}{4}$, NW $\frac{1}{4}$ SE $\frac{1}{4}$ NE $\frac{1}{4}$, W $\frac{1}{2}$ SW $\frac{1}{4}$ SE $\frac{1}{4}$ NE $\frac{1}{4}$ NE $\frac{1}{4}$ NE $\frac{1}{4}$ NW $\frac{1}{4}$ SE $\frac{1}{4}$, N $\frac{1}{2}$ NW $\frac{1}{4}$ NE $\frac{1}{4}$ SE $\frac{1}{4}$, | 20.50 | 06/26/65 | 423 | 119 | AMC90412 7 |
| Look-Out-Wedge | SE $\frac{1}{4}$ NW $\frac{1}{4}$ NE $\frac{1}{4}$ SE $\frac{1}{4}$, W $\frac{1}{2}$ NE $\frac{1}{4}$ NE $\frac{1}{4}$ SE $\frac{1}{4}$, NE $\frac{1}{4}$ SW $\frac{1}{4}$ NE $\frac{1}{4}$ SE $\frac{1}{4}$, NW $\frac{1}{4}$ SE $\frac{1}{4}$ NE $\frac{1}{4}$ SE $\frac{1}{4}$ | 20.40 | 06/26/65 | 423 | 123 | AMC90413 J |
| <u>Placer Claim Name</u> | <u>Legal Description Section 16, T2S R12E</u> | <u>Acres</u> | <u>Date Located</u> | <u>Pinal County Book</u> | <u>Page</u> | <u>BLM AMC#</u> |
| Self Protection | SW $\frac{1}{4}$ NE $\frac{1}{4}$ SW $\frac{1}{4}$ NW $\frac{1}{4}$, W $\frac{1}{2}$ SE $\frac{1}{4}$ SW $\frac{1}{4}$ NW $\frac{1}{4}$, NW $\frac{1}{4}$ NE $\frac{1}{4}$ NW $\frac{1}{4}$ SW $\frac{1}{4}$, W $\frac{1}{2}$ E $\frac{1}{2}$ NE $\frac{1}{4}$ SW $\frac{1}{4}$ NW $\frac{1}{4}$, E $\frac{1}{2}$ NW $\frac{1}{4}$ NE $\frac{1}{4}$ SW $\frac{1}{4}$ NW $\frac{1}{4}$, E $\frac{1}{2}$ SE $\frac{1}{4}$ NW $\frac{1}{4}$ SW $\frac{1}{4}$ NW $\frac{1}{4}$, E $\frac{1}{2}$ E $\frac{1}{2}$ SW $\frac{1}{4}$ SW $\frac{1}{4}$ NW $\frac{1}{4}$, W $\frac{1}{2}$ NE $\frac{1}{4}$ SE $\frac{1}{4}$ SW $\frac{1}{4}$ NW $\frac{1}{4}$, E $\frac{1}{2}$ NE $\frac{1}{4}$ NW $\frac{1}{4}$ NW $\frac{1}{4}$ SW $\frac{1}{4}$ | 20.00 | 01/22/51 | 42 | 362 | AMC89203 — |

PHOENIX, ARIZONA

2015 AUG 18 A 9:44

RECEIVED
BLM AZ STATE OFFICE

STATE OF ARIZONA

COUNTY OF PINAL

SS.

AFFIDAVIT OF RENTAL FEE PAYMENT

For the period
September 1, 2015 to August 31, 2016

STATE OF NEVADA

COUNTY OF LYON

SS.

Brandon Mijal, being duly sworn, deposes and says that he is a citizen of the United States and more than twenty-one years of age, and resides at 981 South University Park Loop, Reno, Nevada 89512, in Washoe County, State of Nevada, and is personally acquainted with the hereinafter described mining claims situated in the Pioneer Mining District, Pinal County, Arizona, the location notices of which are recorded in the office of the County Recorder of said county as described below:

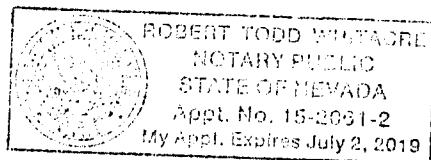
See Exhibit "A" (7 pages) attached

That the owner of said claims (2 millsites and 135 lodes formerly known as the Nord claims) is Imerys Perlite USA, Inc., and that the enclosed "rental fees" of \$155.00 per claim for a total of \$21,235.00 (Twenty One Thousand Two Hundred Thirty Five dollars) were paid by Imerys Perlite USA, Inc., 150 E MAIN STE 320, FERNLEY, NV 89408, for the purpose of complying with the laws of the United States pertaining to assessment of annual work, and that said claims are being held for the purpose of mining (on lode claims) and milling (on millsites) perlite ore which is mined on our lode claims. This "rental fee" is required in accordance with the Act of October 5, 1992 (Public Law 102-381, 106 Stat. 1374, 1378-79) and is in lieu of the requirements for performing assessment work under 30 U.S.C. 28-28e and for filing an annual Affidavit of Labor with the proper office of the Bureau of Land Management as outlined under Section 314(a) and (c) of FLPMA and §3833.2.

DATED this 17th day of August, A.D., 2015


Brandon Mijal

Subscribed and sworn before me this 17th day of August, A.D., 2015




Notary Public

BLM AZ STATE OFFICE
2015 AUG 18 A 9:43
PUEBLO, ARIZONA

EXHIBIT "A"

(Page 1 of 7)

The following mining claims are located in Pinal County, State of Arizona, the location notices of which are recorded in the office of the County Recorder of said County as described below:

| <u>Claim Name</u> | <u>Book/Docket</u> | <u>Page(s)</u> | <u>B.L.M. Serial #</u> |
|--|--------------------|----------------|------------------------|
| ROSEMARIE No. 6 (situate in Sec.8) | 507 | 87 | AMC 66079 — |
| Candy Rock Fraction lode (situate in Sec. 16) | 1556 | 712-713 | AMC 289764 — |
| Lucero millsite (situate in Sec. 4) | 1786 | 558-559 | AMC 319070 — |
| Cynthia & John millsite (situate in Sec. 4) | 993 | 426-427 | AMC 94571 — |

All claims are located in T.2 S., R.12 E., G. & S.R.M.

RECEIVED
BLM AZ STATE OFFICE
2015 AUG 18 A 9:43
PHOENIX, ARIZONA

EXHIBIT "A", cont'd...
(Page 2 of 7)

The following lode mining claims are located in Secs. 8 & 9, T.2 S., R.12 E., Gila & Salt River Meridian, County of Pinal, State of Arizona:

| <u>Lode Claim Name</u> | <u>Recorded</u> <u>Book</u> | <u>Page</u> | <u>B.L.M. Serial #</u> |
|------------------------|--------------------------------|-------------|------------------------|
| ROSEMARIE No. 1 | 500 | 414 | AMC66078 - |
| Amended | 507 | 86 | |
| ROSEMARIE No. 7 | 500 | 420 | AMC66080 7 |
| Amended | 507 | 88 | |
| ROSEMARIE No. 8 | 500 | 421 | AMC66081 |
| Amended | 507 | 89 | |
| Amended | Doc. 1082-045 | | |
| ROSEMARIE No. 9 | 500 | 422 | AMC66082 |
| Amended | 507 | 90 | |
| ROSEMARIE No. 10 | 500 | 423 | AMC66083 |
| Amended | 507 | 91 | |
| ROSEMARIE No. 12 | 500 | 425 | AMC66084 |
| Amended | 507 | 92 | |
| Amended | Doc. 1082-047 | | |
| ROSEMARIE No. 13 EXCP | 500 | 426 | AMC66085 |
| Amended | 507 | 93 | |
| ROSEMARIE No. 14 | 500 | 427 | AMC66086 |
| Amended | 507 | 94 | |

RECEIVED
BLM AZ STATE OFFICE
2015 AUG 18 A 9:43
PHOENIX, ARIZONA

EXHIBIT "A", cont'd...

(Page 3 of 7)

The following mining claims are located in Secs. 27, 28, 32, 33 & 34, T.2 S., R.12 E., and Secs. 3 & 4, T.3 S., R12 E., Gila & Salt River Meridian, County of Pinal, State of Arizona:

| <u>Lode Claim Name</u> | <u>Book</u> | <u>Page</u> | <u>B.L.M. Serial #</u> |
|----------------------------|-------------|-------------|------------------------|
| Hal #1 | 1382 | 220-221 | AMC259557 |
| Hal #2 | 1382 | 222-223 | AMC259558 |
| Hal #3 | 1382 | 224-225 | AMC259559 |
| Hal #4 | 1382 | 226-227 | AMC259560 |
| Hal #5 | 1382 | 228-229 | AMC259561 |
| Hal #6 | 1382 | 230-231 | AMC259562 |
| Hal #7 | 1382 | 232-233 | AMC259563 |
| Hal #8 | 1382 | 234-235 | AMC259564 |
| Hal #9 | 1382 | 236-237 | AMC259565 |
| Hal #10 | 1382 | 238-239 | AMC259566 |
| Hal #11 | 1382 | 240-241 | AMC259567 |
| Hal #12 | 1382 | 242-243 | AMC259568 |
| Hal #13 | 1382 | 244-245 | AMC259569 |
| Hal #14 | 1382 | 246-247 | AMC259570 |
| Hal #15 | 1382 | 248-249 | AMC259571 |
| Hal #16 | 1382 | 250-251 | AMC259572 |
| Hal #17 | 1382 | 252-253 | AMC259573 |
| Hal #18 | 1382 | 254-255 | AMC259574 |
| Hal #19 | 1382 | 256-257 | AMC259575 |
| Hal #20 | 1382 | 258-259 | AMC259576 |
| Hal #21 | 1382 | 260-261 | AMC259577 |
| Hal #22 | 1382 | 262-263 | AMC259578 |
| Hal #23 | 1382 | 264-265 | AMC259579 |
| Hal #24 | 1382 | 266-267 | AMC259580 |
| Hal #25 | 1382 | 268-269 | AMC259581 |
| Hal #26 | 1382 | 270-271 | AMC259582 |
| Hal #27 | 1382 | 272-273 | AMC259583 |
| Hal #28 | 1832 | 274-275 | AMC259584 |
| Hal #29 | 1382 | 276-277 | AMC259585 |
| Hal #30 | 1382 | 278-279 | AMC259586 |
| Hal #31 | 1382 | 280-281 | AMC259587 |
| Hal #32 | 1382 | 282-283 | AMC259588 |
| Hal #33 | 1382 | 284-285 | AMC259589 |
| Hal #34 | 1382 | 286-287 | AMC259590 |
| Hal #35 | 1382 | 288-289 | AMC259591 |
| Hal #36 | 1382 | 290-291 | AMC259592 |
| Tekoa #9 | 1382 | 410-411 | AMC259652 |
| Tekoa #10 | 1382 | 412-413 | AMC259653 |
| Tekoa #11 | 1382 | 414-415 | AMC259654 |
| Tekoa #12 | 1382 | 416-417 | AMC259655 |
| Tekoa #13 | 1382 | 418-419 | AMC259656 |

PHOENIX, ARIZONA

2015 AUG 18 A 9:43

RECEIVED
BLM AZ STATE OFFICE

EXHIBIT "A", cont'd...
(Page 4 of 7)

The following mining claims are located in Sec. 16, 17 & 20, T.2 S., R.12 E., Gila & Salt River Meridian, County of Pinal, State of Arizona:

| <u>Lode Claim Name</u> | <u>Book</u> | <u>Page</u> | <u>B.L.M. Serial #</u> |
|------------------------|-------------|-------------|------------------------|
| Magic #1 | 1382 | 292-293 | AMC259593 |
| Magic #2 | 1382 | 294-295 | AMC259594 |
| Magic #3 | 1382 | 296-297 | AMC259595 |
| Magic #4 | 1382 | 298-299 | AMC259596 |
| Magic #5 | 1382 | 300-301 | AMC259597 |
| Magic #6 | 1382 | 302-303 | AMC259598 |
| Magic #7 | 1382 | 304-305 | AMC259599 |
| Magic #8 | 1382 | 306-307 | AMC259600 |
| Magic #9 | 1382 | 308-309 | AMC259601 |
| Magic #10 | 1382 | 310-311 | AMC259602 |
| Magic #11 | 1382 | 312-313 | AMC259603 |
| Magic #12 | 1382 | 314-315 | AMC259604 |
| Magic #13 | 1382 | 316-317 | AMC259605 |
| Magic #14 | 1382 | 318-319 | AMC259606 |
| Magic #15 | 1382 | 320-321 | AMC259607 |
| Magic #23 | 1382 | 336-337 | AMC259615 |
| Magic #24 | 1382 | 338-339 | AMC259616 |
| Magic #25 | 1382 | 340-341 | AMC259617 |
| Magic #26 | 1382 | 342-343 | AMC259618 |
| Magic #27 | 1556 | 710-711 | AMC289765 |

RECEIVED
BLM AZ STATE OFFICE
2015 AUG 18 A 9:43
PHOENIX, ARIZONA

EXHIBIT "A", cont'd...

(Page 5 of 7)

The following mining claims are located in Sec. 12, T.2 S., R.11 E. and Secs. 7 & 8, T.2 S., R.12 E., Gila & Salt River Meridian, County of Pinal, State of Arizona:

| <u>Lode Claim Name</u> | <u>Book</u> | <u>Recorded</u> <u>Page</u> | <u>B.L.M. Serial #</u> |
|------------------------|-------------|--------------------------------|------------------------|
| Seattle #1 | 1382 | 344-345 | AMC259619 7 |
| Seattle #2 | 1382 | 346-347 | AMC259620 |
| Seattle #3 | 1382 | 348-349 | AMC259621 |
| Seattle #4 | 1382 | 350-351 | AMC259622 |
| Seattle #5 | 1382 | 352-353 | AMC259623 |
| Seattle #6 | 1382 | 354-355 | AMC259624 |
| Seattle #7 | 1382 | 356-357 | AMC259625 |
| Seattle #8 | 1382 | 358-359 | AMC259626 |
| Seattle #9 | 1382 | 360-361 | AMC259627 |
| Seattle #10 | 1382 | 362-363 | AMC259628 |
| Seattle #11 | 1382 | 364-365 | AMC259629 |
| Seattle #12 | 1382 | 366-367 | AMC259630 |
| Seattle #13 | 1382 | 368-369 | AMC259631 |
| Seattle #14 | 1382 | 370-371 | AMC259632 |
| Seattle #15 | 1382 | 372-373 | AMC259633 |
| Seattle #16 | 1382 | 374-375 | AMC259634 |
| Seattle #17 | 1382 | 376-377 | AMC259635 |
| Seattle #18 | 1382 | 378-379 | AMC259636 |
| Seattle #19 | 1382 | 380-381 | AMC259637 |
| Seattle #20 | 1382 | 382-383 | AMC259638 |
| Seattle #21 | 1382 | 384-385 | AMC259639 |
| Seattle #22 | 1382 | 386-387 | AMC259640 |
| Seattle #23 | 1382 | 388-389 | AMC259641 |
| Seattle #24 | 1382 | 390-391 | AMC259642 |
| Seattle #25 | 1382 | 392-393 | AMC259643 7 |

PHOENIX, ARIZONA

2015 AUG 18 A 9:43

RECEIVED
BLM AZ STATE OFFICE

EXHIBIT "A", cont'd...
(Page 6 of 7)

The following mining claims are located in Secs. 8, 17 and 18, T.2 S., R.12 E., Gila & Salt River Meridian, County of Pinal, State of Arizona:

| <u>Lode Claim Name</u> | <u>Book</u> | <u>Page</u> | <u>B.L.M. Serial #</u> |
|------------------------|-------------|-------------|------------------------|
| Sil-Flo No. 1 | 1420 | 465-466 | AMC265778 7 |
| Sil-Flo No. 2 | 1420 | 467-468 | AMC265779 |
| Sil-Flo No. 3 | 1420 | 469-470 | AMC265780 |
| Sil-Flo No. 4 | 1420 | 471-472 | AMC265781 |
| Sil-Flo No. 5 | 1420 | 473-474 | AMC265782 |
| Sil-Flo No. 6 | 1420 | 475-476 | AMC265783 |
| Sil-Flo No. 7 | 1420 | 477-478 | AMC265784 |
| Sil-Flo No. 8 | 1420 | 479-480 | AMC265785 |
| Sil-Flo No. 9 | 1420 | 481-482 | AMC265786 |
| Sil-Flo No. 10 | 1420 | 483-484 | AMC265787 |
| Sil-Flo No. 11 | 1420 | 485-486 | AMC265788 |
| Sil-Flo No. 12 | 1420 | 487-488 | AMC265789 |
| Sil-Flo No. 13 | 1420 | 489-490 | AMC265790 |
| Sil-Flo No. 14 | 1420 | 491-492 | AMC265791 |
| Sil-Flo No. 15 | 1420 | 493-494 | AMC265792 |
| Sil-Flo No. 16 | 1420 | 495-496 | AMC265793 |
| Sil-Flo No. 17 | 1420 | 497-498 | AMC265794 |
| Sil-Flo No. 18 | 1420 | 499-500 | AMC265795 J |

RECEIVED
BLM AZ STATE OFFICE
2015 AUG 18 A 9:43
PHOENIX, ARIZONA

EXHIBIT "A", cont'd...
(Page 7 of 7)

The following mining claims are located in Secs. 15, 16, 21 and 22, T.2 S., R.12 E., Gila & Salt River Meridian, County of Pinal, State of Arizona:

| <u>Lode Claim Name</u> | <u>Recorded</u> | | <u>B.L.M. Serial #</u> |
|---------------------------------|-----------------|-------------|------------------------|
| | <u>Book</u> | <u>Page</u> | |
| Sil-Flo No. 19 | 1420 | 501-502 | AMC265796] |
| Sil-Flo No. 20 | 1420 | 503-504 | AMC265797 |
| Sil-Flo No. 21 | 1420 | 505-506 | AMC265798 |
| Sil-Flo No. 22 | 1420 | 507-508 | AMC265799 |
| Sil-Flo No. 23 | 1420 | 509-510 | AMC265800 |
| Sil-Flo No. 24 | 1420 | 511-512 | AMC265801 |
| Sil-Flo No. 25 | 1420 | 513-514 | AMC265802 |
| Sil-Flo No. 26 | 1420 | 515-516 | AMC265803 |
| Sil-Flo No. 27 | 1420 | 517-518 | AMC265804 |
| Sil-Flo No. 28 | 1420 | 519-520 | AMC265805 |
| Sil-Flo No. 29 | 1420 | 521-522 | AMC265806 |
| Sil-Flo No. 30 | 1420 | 523-524 | AMC265807 |
| Sil-Flo No. 31 | 1420 | 525-526 | AMC265808 |
| Sil-Flo No. 32 | 1420 | 527-528 | AMC265809 |
| Sil-Flo No. 33 | 1420 | 529-530 | AMC265810 |
| Sil-Flo No. 34 | 1420 | 531-532 | AMC265811 |
| Sil-Flo No. 35 | 1420 | 533-534 | AMC265812 |
| Sil-Flo No. 36 | 1396 | 458-459 | AMC262396 |
| Amended | 1420 | 535-536 | |
| Sil-Flo No. 37 | 1396 | 460-461 | AMC262397 |
| Amended | 1420 | 537-538 | |
| Volcano No. 12R | 1396 | 462-463 | AMC262398 |
| Amended | 1420 | 539-540 | |
| (Amended name - Sil Flo No. 38) | | | |
| Sil-Flo No. 39 | 1420 | 541-542 | AMC265813 - |

2015 AUG 18 A 9:43

RECEIVED
BLM AZ STATE OFFICE

PHOENIX, ARIZONA

STATE OF ARIZONA

COUNTY OF PINAL

SS.

AFFIDAVIT OF RENTAL FEE PAYMENT

For the period
September 1, 2015 to August 31, 2016

STATE OF NEVADA

COUNTY OF LYON

SS.

Brandon Mijal, being duly sworn, deposes and says that he is a citizen of the United States and more than twenty-one years of age, and resides at 981 South University Park Loop, Reno, Nevada 89512, in Washoe County, State of Nevada, and is personally acquainted with the hereinafter described mining claims situated in the Pioneer Mining District, Pinal County, Arizona, the location notices of which are recorded in the office of the County Recorder of said county as described below:

See Exhibit "A" attached

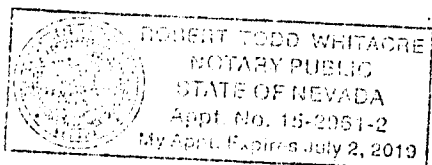
That the owner of said claims (7 "Guzman" lode claims) is Imerys Perlite USA, Inc., 150 E MAIN STE 320, FERNLEY, NV 89408, and that the enclosed "rental fees" of \$155.00 per claim for a total of \$1085.00 (One Thousand Eighty Five dollars) were paid by Imerys Perlite USA, Inc., for the purpose of complying with the laws of the United States pertaining to assessment of annual work, and that said claims are being held for the valuable mineral contained therein. This "rental fee" is required in accordance with the Act of October 5, 1992 (Public Law 102-381, 106 Stat. 1374, 1378-79) and is in lieu of the requirements for performing assessment work under 30 U.S.C. 28-28e and for filing an annual Affidavit of Labor with the proper office of the Bureau of Land Management as outlined under Section 314(a) and (c) of FLPMA and §3833.2.

These "rental fees" are being submitted to cover mining claims comprising a contiguous group.

DATED this 17th day of August, A.D., 2015

Brandon Mijal

Subscribed and sworn before me this 17th day of AUGUST, A.D., 2015



Robert Todd Whitacre
Notary Public

PHOENIX/ARIZONA

2015 AUG 18 A 9:42

RECEIVED
BLM AZ STATE OFFICE

EXHIBIT "A"

The following mining claims are located in Sections 8 & 9, T.2 S., R.12 E., Gila & Salt River Meridian, County of Pinal, State of Arizona and are duly recorded as indicated below, at the office of the County Recorder, Pinal County, Arizona:

| <u>Lode Name</u> | <u>Book</u> | <u>Page(s)</u> | <u>B.L.M. Serial #</u> | <u>Location Date</u> |
|-------------------|-------------|----------------|------------------------|----------------------|
| I-DO-IT | 53 | 414 | AMC87677 7 | 4/13/45 |
| Amended | 443 | 89 | | |
| 2nd Amended | 1618 | 373-374 | | |
| LA CHOLLA | 54 | 119 | AMC87678 | 12/17/45 |
| Amended | 1618 | 375-376 | | |
| HAVALINA No. 2 | 53 | 428 | AMC87679 | 6/04/45 |
| Amended | 443 | 88 | | |
| 2nd Amended | 1618 | 381-382 | | |
| HAVALINA | 53 | 427 | AMC87680] | 4/11/45 |
| Amended | 1618 | 379-380 | | |
| ATOMIC BOMB | 54 | 43 | AMC87683 7 | 11/13/45 |
| Amended | 1618 | 377-378 | | |
| CRUZALITE | 438 | 246 | AMC87684 | 11/04/65 |
| Amended | 1618 | 387-388 | | |
| MARKIE'S FRACTION | 267 | 500 | AMC87685] | 5/01/60 |
| Amended | 1618 | 389-390 | | |

RECEIVED
BLM AZ STATE OFFICE
2015 AUG 18 A 9:42
PHOENIX, ARIZONA

STATE OF ARIZONA)
)
COUNTY OF MARICOPA) SS.

AFFIDAVIT OF RENTAL FEE PAYMENT
For the period
September 1, 2015 to August 31, 2016

STATE OF NEVADA)
)
COUNTY OF LYON) SS.

Brandon Mijal, being duly sworn, deposes and says that he is a citizen of the United States and more than twenty-one years of age, and resides at 981 South University Park Loop, Reno, Nevada 89512, in Washoe County, State of Nevada, and is personally acquainted with the hereinafter described mining claims situated in the location notices of which are recorded in the office of the County Recorder of said county as described below:

See Exhibit "A" attached

That the owner of said claims (28 "Desert" lode mining claims) is Michel D. Houseman., 150 E MAIN ST STE 320, FERNLEY NV 89408-7713, and that the enclosed "rental fees" of \$155.00 per claim for a total of \$4340.00 (Four Thousand Three Hundred Forty dollars) were paid by Imerys Perlite USA, Inc., for the purpose of complying with the laws of the United States pertaining to assessment of annual work, and that said claims are being held for the valuable mineral contained therein. This "rental fee" is required in accordance with the Act of October 5, 1992 (Public Law 102-381, 106 Stat. 1374, 1378-79) and is in lieu of the requirements for performing assessment work under 30 U.S.C. 28-28e and for filing an annual Affidavit of Labor with the proper office of the Bureau of Land Management as outlined under Section 314(a) and (c) of FLPMA and §3833.2.

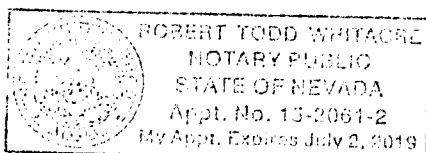
These "rental fees" are being submitted to cover mining claims comprising a contiguous group.

DATED this 7th day of August, A.D., 2015


Brandon Mijal

RECEIVED
BLM AZ STATE OFFICE
2015 AUG 18 A 9:42
PHOENIX ARIZONA

Subscribed and sworn before me this 17th day of AUGUST, A.D., 2015




Notary Public

EXHIBIT "A"

The following mining claims are located in Sections 3, 34 & 35, T.6 & 7 N., R.1 W., Gila & Salt River Meridian, County of Maricopa, State of Arizona and are duly recorded as indicated below, at the offices of the County Recorder for Maricopa and Yavapai Counties as applicable:

| <u>AMC Number</u> | <u>Co. Docket No.</u> | <u>Claim Name</u> | <u>TWP</u> | <u>RNG</u> | <u>SEC</u> | <u>Loc Date</u> |
|-------------------|-----------------------|-------------------|------------|------------|------------|-----------------|
| AMC4149227 | 2012-0293823 | Desert No. 01 | 7N | 1W | 34 | 3/9/12 |
| AMC414923 | 2012-0293824 | Desert No. 02 | 7N | 1W | 34 | 3/9/12 |
| AMC414924 | 2012-0293825 | Desert No. 03 | 7N | 1W | 34 | 3/8/12 |
| AMC414925 | 2012-0293826 | Desert No. 04 | 7N | 1W | 34 | 3/9/12 |
| AMC414926 | 2012-0293827 | Desert No. 05 | 7N | 1W | 34 | 3/7/12 |
| AMC414927 | 2012-0293828 | Desert No. 06 | 7N | 1W | 34 | 3/7/12 |
| AMC414928 | 2012-0293829 | Desert No. 07 | 7N | 1W | 34/35 | 3/8/12 |
| AMC414929 | 2012-0293830 | Desert No. 08 | 7N | 1W | 35 | 3/8/12 |
| AMC414930 | 2012-0293831 | Desert No. 09 | 7N | 1W | 35 | 3/8/12 |
| AMC414931 | 2012-0293832 | Desert No. 10 | 7N | 1W | 35 | 3/8/12 |
| AMC414932 | 2012-0293833 | Desert No. 11 | 6N | 1W | 3 | 3/9/12 |
| AMC414933 | 2012-0293834 | Desert No. 12 | 6N | 1W | 3 | 3/9/12 |
| AMC414934 | 2012-0293835 | Desert No. 13 | 6N | 1W | 3 | 3/9/12 |
| AMC414935 | 2012-0293836 | Desert No. 14 | 6N | 1W | 3 | 3/9/12 |
| AMC414936 | 2012-0293837 | Desert No. 15 | 6N | 1W | 3 | 3/7/12 |
| AMC414937 | 2012-0293838 | Desert No. 16 | 6N | 1W | 3 | 3/7/12 |
| AMC414938 | 2012-0293839 | Desert No. 21 | 6N | 1W | 3 | 3/10/12 |
| AMC414939 | 2012-0293840 | Desert No. 22 | 6N | 1W | 3 | 3/10/12 |
| AMC414940 | 2012-0293841 | Desert No. 23 | 6N | 1W | 3 | 3/10/12 |
| AMC414941 | 2012-0293842 | Desert No. 24 | 6N | 1W | 3 | 3/10/12 |
| AMC414942 | 2012-0293843 | Desert No. 25 | 6N | 1W | 3 | 3/10/12 |
| AMC414943 | 2012-0293844 | Desert No. 26 | 6N | 1W | 3 | 3/10/12 |
| AMC414944 | 2012-0293845 | Desert No. 31 | 6N | 1W | 3 | 3/10/12 |
| AMC414945 | 2012-0293846 | Desert No. 32 | 6N | 1W | 3 | 3/10/12 |
| AMC414946 | 2012-0293847 | Desert No. 33 | 6N | 1W | 3 | 3/10/12 |
| AMC414947 | 2012-0293848 | Desert No. 34 | 6N | 1W | 3 | 3/10/12 |
| AMC414948 | 2012-0293849 | Desert No. 35 | 6N | 1W | 3 | 3/10/12 |
| AMC414949 | 2012-0293850 | Desert No. 36 | 6N | 1W | 3 | 3/10/12 |

PHOENIX, ARIZONA

2015 AUG 18 A 9:42

RECEIVED
BLM AZ STATE OFFICE

STATE OF ARIZONA)
)
COUNTY OF YAVAPAI) SS.

AFFIDAVIT OF RENTAL FEE PAYMENT
For the period
September 1, 2015 to August 31, 2016

STATE OF NEVADA)
)
COUNTY OF LYON) SS.

Brandon Mijal, being duly sworn, deposes and says that he is a citizen of the United States and more than twenty-one years of age, and resides at 981 South University Park Loop, Reno, Nevada 89512, in Washoe County, State of Nevada, and is personally acquainted with the hereinafter described mining claims situated in the Red Picacho Mining District, Yavapai County, Arizona, the location notices of which are recorded in the office of the County Recorder of said county as described below:

See Exhibit "A" attached

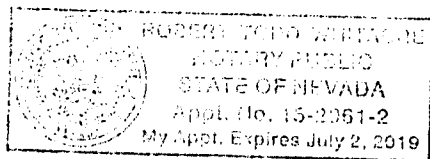
That the owner of said claims (9 "Desert" lode claims) is Michel D. Houseman, 150 E MAIN ST STE 320, FERNLEY, NV 89408-7713, and that the enclosed "rental fees" of \$155.00 per claim for a total of \$1395.00 (One Thousand Three Hundred Ninety Five dollars) were paid by Imerys Perlite USA, Inc., for the purpose of complying with the laws of the United States pertaining to assessment of annual work, and that said claims are being held for the valuable mineral contained therein. This "rental fee" is required in accordance with the Act of October 5, 1992 (Public Law 102-381, 106 Stat. 1374, 1378-79) and is in lieu of the requirements for performing assessment work under 30 U.S.C. 28-28e and for filing an annual Affidavit of Labor with the proper office of the Bureau of Land Management as outlined under Section 314(a) and (c) of FLPMA and §3833.2.

These "rental fees" are being submitted to cover mining claims comprising a contiguous group.

DATED this 17th day of August, A.D., 2015


Brandon Mijal

Subscribed and sworn before me this 17th day of AUGUST, A.D., 2015




Notary Public

RECEIVED
BLM AZ STATE OFFICE
2015 AUG 18 A 9:42
PHOENIX, ARIZONA

EXHIBIT "A"

The following mining claims are located in Sections 34 & 35, T.7 N., R.1 W., Gila & Salt River Meridian, County of Yavapai, State of Arizona and are duly recorded as indicated below, at the office of the County Recorder, Yavapai County, Arizona.

| <u>AMC Number</u> | <u>Claim Name</u> | <u>Co. Docket No.</u> | <u>Book</u> | <u>Page</u> | <u>TWP</u> | <u>RNG</u> | <u>SEC</u> |
|-------------------|-------------------|-----------------------|-------------|-------------|------------|------------|------------|
| AMC414923 | Desert No. 2 | 2012-0019249 | 4873 | 144 | 7N | 1W | 34 |
| AMC414924 | Desert No. 3 | 2012-0019250 | 4873 | 145 | 7N | 1W | 34 |
| AMC414925 | Desert No. 4 | 2012-0019251 | 4873 | 146 | 7N | 1W | 34 |
| AMC414926 | Desert No. 5 | 2012-0019252 | 4873 | 147 | 7N | 1W | 34 |
| AMC414927 | Desert No. 6 | 2012-0019253 | 4873 | 148 | 7N | 1W | 34 |
| AMC414928 | Desert No. 7 | 2012-0019254 | 4873 | 149 | 7N | 1W | 34 & 35 |
| AMC414929 | Desert No. 8 | 2012-0019255 | 4873 | 150 | 7N | 1W | 35 |
| AMC414930 | Desert No. 9 | 2012-0019256 | 4873 | 151 | 7N | 1W | 35 |
| AMC414931 | Desert No. 10 | 2012-0019257 | 4873 | 152 | 7N | 1W | 35 |

RECEIVED
BLM AZ STATE OFFICE
2015 AUG 18 A 9:42
PHOENIX, ARIZONA

United States Department of the Interior
Bureau of Land Management
LANDS/RECREATION & PLANNING
ONE N CENTRAL AVE
PHOENIX, AZ 85004 -2203
Phone: 602-417-9200

Receipt

No: 3370924

Transaction #: 3469083

Date of Transaction: 08/19/2015

CUSTOMER:

IMERYS PERLITE USA INC
150 E MAIN ST STE 320
FERNLEY, NV 89408-7713 US

| LINE # | QTY | DESCRIPTION | REMARKS | UNIT PRICE | TOTAL |
|--------|------|---|----------------------------|------------|-------------|
| 1 | 1.00 | LOCATABLE MINERALS / MINING CLAIMS-NOT NEW-UNADJUD, ONE AUTH NO. ONLY / MINING CLAIM MONEY RECEIVED CASES: AMC66077/\$31620.00 | MAINT FEE PYMNT (195) 2016 | - n/a - | 31620.00 |
| TOTAL: | | | | | \$31,620.00 |

| PAYMENT INFORMATION | | | | | |
|---------------------|-----------|--|--|-------------|------------|
| 1 | AMOUNT: | 31620.00 | | POSTMARKED: | 08/18/2015 |
| | TYPE: | CHECK | | RECEIVED: | 08/18/2015 |
| | CHECK NO: | 600025897 | | | |
| | NAME: | IMERYS FILTRATION MINERALS INC 1732 N 1ST ST STE #450 SAN JOSE CA 95112 US | | | |

REMARKS

This receipt was generated by the automated BLM Collections and Billing System and is a paper representation of a portion of the official electronic record contained therein.

FIN 1732015
Ran

8/19/2015

FedEx®

press

RT 275
ST 10.4
D 4
08:18
00:30
7753

<https://www.fedex.com/shipping/h>

ORIGIN ID: NLA (775) 575-2530
TODD WHITACRE - MINE PLANNING
150 E MAIN ST, STE 320
FERNLEY, NV 89408
UNITED STATES US

SHIP DATE: 14AUG15
ACTWGT: 0.50 LB
CAD: 104782015/NET3670
BILL SENDER

TO ARIZONA STATE OFFICE
US BUREAU OF LAND MANAGEMENT
ONE NORTH CENTRAL AVENUE
STE 800
PHOENIX AZ 85004

(602) 417-9200 REF: AZ BLM 2015
NV: DEPT
PO

536JFECA3100

DO NOT WRITE IN THESE SPACES



FedEx
Express



FedEx
1742 8183 7753

TUE - 18 AUG 10:30A
PRIORITY OVERNIGHT

WP ZSYA

85004
AZ-US
PHX

0:30A
NIGHT

0004
PHX



FID 448451 17AUG15 RMOA 537C1/FECA/EE48



Extremely Fragile

insert shipping
document here.

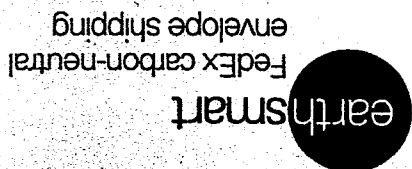
FedEx
Express

RECEIVED
BLM AZ STATE OFFICE

2015 AUG 18 A 9:40

PHOENIX, ARIZONA

Envelope



Align top of FedEx Express® shipping label here.





> Mine Planning & Exploration
on behalf of Imerys Perlite USA, Inc

August 22, 2014

Bureau of Land Management
Arizona State Office
One North Central Avenue, Ste 800
Phoenix, AZ 85004-4427

To Whom it May Concern:

Enclosed are six (6) "Affidavit of Rental Fee Payment" for the period September 1, 2014 to August 31, 2015 with Exhibits "A" attached. These Affidavits pertain to the claims of Imerys Perlite USA, Inc. as follows:

Harborlite - 2 lodes, 1 mill site
Bobbie Jo - 10 lodes
Guzman - 10 placers
Nord - 135 lodes, 2 mill sites
Guzman - 7 Lode claims
Desert - 28 Lode claims


We are enclosing our check in the amount of \$31,620.00 representing the fee for filing based on 2014 Maintenance fees for these 195 claims. Please acknowledge receipt of these rental fees.

Sincerely,
IMERYS PERLITE USA, INC.

Tanya Taylor
Analytical Geologist
Acting Lands & Reclamation Manager

RECEIVED
BLM AZ STATE OFFICE
2014 AUG 25 A 10:45
PHOENIX, ARIZONA

Enclosures: Six (6) Affidavits of Maintenance Fee Payment; Check No. 600012331



NO. OF CLAIMS 195
AMOUNT \$31,620.00
RECEIPT NO. 3112923
INIT. JAA
** BLM-ASO**

STATE OF ARIZONA

COUNTY OF PINAL

SS.

AFFIDAVIT OF RENTAL FEE PAYMENT

For the period
September 1, 2014 to August 31, 2015

STATE OF CALIFORNIA

COUNTY OF SANTA BARBARA

SS.


RECEIVED
BLM AZ STATE OFFICE
2014 AUG 25 A 10:45
PHOENIX, ARIZONA

Michel Houseman, being duly sworn, deposes and says that he is a citizen of the United States and more than twenty-one years of age, and resides at 2209 Maxfli Drive, Reno, Nevada 89523, in Washoe County, State of Nevada, and is personally acquainted with the hereinafter described mining claims situated in the Pioneer Mining District, Pinal County, Arizona, the location notices of which are recorded in the office of the County Recorder of said county as described below:

See Exhibit "A" attached

That the owner of said claims (2 lode claims and 1 millsite) is Imerys Perlite USA, Inc., and that the enclosed "rental fees" of \$155.00 per claim for a total of \$465.00 (Four Hundred Sixty Five dollars) were paid by Imerys Perlite USA, Inc., 150 E MAIN STE 320, FERNLEY NV, 89408, for the purpose of complying with the laws of the United States pertaining to assessment of annual work, and that said lode claims are being held for the valuable mineral contained therein and the millsite for the purpose of enhancing a fines containment area in conjunction with the mining operation. This "rental fee" is required in accordance with the Act of October 5, 1992 (Public Law 102-381, 106 Stat. 1374, 1378-79) and is in lieu of the requirements for performing assessment work under 30 U.S.C. 28-28e and for filing an annual Affidavit of Labor with the proper office of the Bureau of Land Management as outlined under Section 314(a) and (c) of FLPMA and §3833.2.

DATED this 5 day of AUGUST, A.D., 2014


Michel Houseman

Subscribed and sworn before me this _____ day of _____, A.D., 2014


Notary Public

CALIFORNIA JURAT WITH AFFIANT STATEMENT
GOVERNMENT CODE § 8202

- ☐ See Attached Document (Notary to cross out lines 1-6 below)
☐ See Statement Below (Lines 1-6 to be completed only by document signer[s], not Notary)

RECEIVED
BLM AZ STATE OFFICE
20th AUG 25 A 10:4
PHOENIX, ARIZONA

Signature of Document Signer No. 1

Signature of Document Signer No. 2 (if any)

State of California

County of Santa Barbara

Subscribed and sworn to (or affirmed) before me

on this 5 day of August, 2014
by Date Month Year

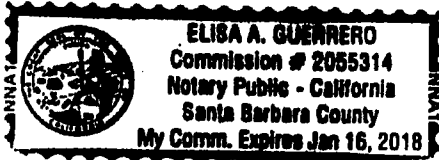
(1) Michel Huseman

(2) _____

Name(s) of Signer(s)

proved to me on the basis of satisfactory evidence
to be the person(s) who appeared before me.

Signature [Signature]
Signature of Notary Public



Place Notary Seal Above

OPTIONAL

Though this section is optional, completing this information can deter alteration of the document
or fraudulent reattachment of this form to an unintended document.

Description of Attached Document

Title or Type of Document: _____

Document Date: _____ Number of Pages: _____

Signer(s) Other Than Named Above: _____

© 2013 National Notary Association • www.NationalNotary.org • 1-800-US NOTARY (1-800-876-6827) Item #5910

See attached Affidavit of Rental Fee Payment

EXHIBIT "A"

The following mining claims are located in Secs. 4, 8 & 9, T.2 S., R.12 E., G. & S.R.M., Pioneer Mining District, Pinal County, State of Arizona, the Location Notices are recorded in the office of the County Recorder of said county as described below:

| <u>Claim Name</u> | <u>Docket</u> | <u>Page(s)</u> | <u>B.L.M. Serial #</u> |
|-----------------------|---------------|----------------|------------------------|
| FORGOTTEN WEDGE lode | 374 | 545 | <u>AMC66077</u> |
| MARY T. FRACTION lode | 1668 | 450-451 | <u>AMC303417</u> |
| HARBORLITE MILLSITE | | | |
| NO. 3A | 1781 | 639-640 | <u>AMC317479</u> |
| Amended | 1797 | 124-125 | |

RECEIVED
BLM AZ STATE OFFICE
2014 AUG 25 A 10:45
PHOENIX, ARIZONA

STATE OF ARIZONA)
)
COUNTY OF PINAL) SS.

AFFIDAVIT OF RENTAL FEE PAYMENT
For the period
September 1, 2014 to August 31, 2015

STATE OF CALIFORNIA)
)
COUNTY OF SANTA BARBARA) SS.

RECEIVED
BLM AZ STATE OFFICE
2014 AUG 25 A 10:45
PHOENIX, ARIZONA

Michel Houseman, being duly sworn, deposes and says that he is a citizen of the United States and more than twenty-one years of age, and resides at 2209 Maxfli Drive, Reno, Nevada 89523, in Washoe County, State of Nevada, and is personally acquainted with the hereinafter described mining claims situated in the Pioneer Mining District, Pinal County, Arizona, the location notices of which are recorded in the office of the County Recorder of said county as described below:

See Exhibit "A" attached

That the owner of said claims (2 lode claims and 1 millsite) is Imerys Perlite USA, Inc., and that the enclosed "rental fees" of \$155.00 per claim for a total of \$465.00 (Four Hundred Sixty Five dollars) were paid by Imerys Perlite USA, Inc., 150 E MAIN STE 320, FERNLEY NV, 89408, for the purpose of complying with the laws of the United States pertaining to assessment of annual work, and that said lode claims are being held for the valuable mineral contained therein and the millsite for the purpose of enhancing a fines containment area in conjunction with the mining operation. This "rental fee" is required in accordance with the Act of October 5, 1992 (Public Law 102-381, 106 Stat. 1374, 1378-79) and is in lieu of the requirements for performing assessment work under 30 U.S.C. 28-28e and for filing an annual Affidavit of Labor with the proper office of the Bureau of Land Management as outlined under Section 314(a) and (c) of FLPMA and §3833.2.

DATED this 5 day of AUGUST, A.D., 2014

M. Houseman
Michel Houseman

Subscribed and sworn before me this _____ day of _____, A.D., 2014

See attached Swat
Notary Public

CALIFORNIA JURAT WITH AFFIANT STATEMENT
GOVERNMENT CODE § 8202

- ☐ See Attached Document (Notary to cross out lines 1-6 below)
☐ See Statement Below (Lines 1-6 to be completed only by document signer[s], not Notary)

RECEIVED
BLM AZ STATE OFFICE
2014 AUG 25 A 10:4
PHOENIX, ARIZONA

Signature of Document Signer No. 1

Signature of Document Signer No. 2 (if any)

State of California

County of Santa Barbara

Subscribed and sworn to (or affirmed) before me

on this 5 day of August, 2014
by Date Month Year

(1) Michel Housman

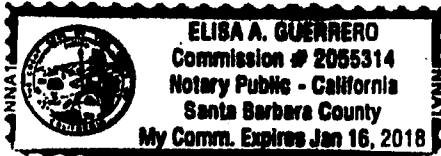
(2) _____

Name(s) of Signer(s)

proved to me on the basis of satisfactory evidence
to be the person(s) who appeared before me.

Signature Elisa A. Guerrero

Signature of Notary Public



Place Notary Seal Above

OPTIONAL

Though this section is optional, completing this information can deter alteration of the document
or fraudulent reattachment of this form to an unintended document.

Description of Attached Document

Title or Type of Document: _____

Document Date: _____ Number of Pages: _____

Signer(s) Other Than Named Above: _____

See attached AFFIDAVIT of Rental Fee Payment

EXHIBIT "A"

The following mining claims are located in Secs. 4, 8 & 9, T.2 S., R.12 E., G. & S.R.M., Pioneer Mining District, Pinal County, State of Arizona, the Location Notices are recorded in the office of the County Recorder of said county as described below:

| <u>Claim Name</u> | <u>Docket</u> | <u>Page(s)</u> | <u>B.L.M. Serial #</u> |
|--|---------------|--------------------|------------------------|
| FORGOTTEN WEDGE lode | 374 | 545 | AMC66077 |
| MARY T. FRACTION lode | 1668 | 450-451 | AMC303417 |
| HARBORLITE MILLSITE NO. 3A Amended | 1781 1797 | 639-640 124-125 | AMC317479 |

Duplicate

RECEIVED
BLM AZ STATE OFFICE
2014 AUG 25 A 10:45
PHOENIX, ARIZONA

STATE OF ARIZONA

COUNTY OF PINAL

SS.

AFFIDAVIT OF RENTAL FEE PAYMENT

For the period

September 1, 2014 to August 31, 2015

STATE OF CALIFORNIA

COUNTY OF SANTA BARBARA

SS.

RECEIVED
BLM AZ STATE OF ARIZONA
2014 AUG 25 AM 10:01
PHOENIX, ARIZONA

Michel Houseman, being duly sworn, deposes and says that he is a citizen of the United States and more than twenty-one years of age, and resides at 2209 Maxfli Drive, Reno, Nevada 89523, in Washoe County, State of Nevada, and is personally acquainted with the hereinafter described mining claims situated in the Pioneer Mining District, Pinal County, Arizona, the location notices of which are recorded in the office of the County Recorder of said county as described below:

See Exhibit "A" attached

That the owner of said claims (10 lode claims) is Imerys Perlite USA, Inc, and that the enclosed "rental fees" of \$155.00 per claim for a total of \$1,550.00 (One Thousand Five Hundred Fifty dollars) were paid by Imerys Perlite USA, Inc., 150 E MAIN STE 320, FERNLEY, NV 89408, for the purpose of complying with the laws of the United States pertaining to assessment of annual work, and that said claims are being held for the valuable mineral contained therein. This "rental fee" is required in accordance with the Act of October 5, 1992 (Public Law 102-381, 106 Stat. 1374, 1378-79) and is in lieu of the requirements for performing assessment work under 30 U.S.C. 28-28e and for filing an annual Affidavit of Labor with the proper office of the Bureau of Land Management as outlined under Section 314(a) and (c) of FLPMA and §3833.2.

These "rental fees" are being submitted to cover mining claims comprising a contiguous group.

DATED this 5 day of AUGUST, A.D., 2014

Michel Houseman
Michel Houseman

Subscribed and sworn before me this _____ day of _____, A.D., 2014

Notary Public

See attached Sworn

CALIFORNIA JURAT WITH AFFIANT STATEMENT
GOVERNMENT CODE § 8202

- ☐ See Attached Document (Notary to cross out lines 1-6 below)
☐ See Statement Below (Lines 1-6 to be completed only by document signer[s], not Notary)

RECEIVED
BLMAZ STATE OFFICE
2014 AUG 25 A 10:
PHOENIX, ARIZONA

Signature of Document Signer No. 1

Signature of Document Signer No. 2 (If any)

State of California

County of Santa Barbara

Subscribed and sworn to (or affirmed) before me

on this 5 day of August, 20 14
by Date Month Year

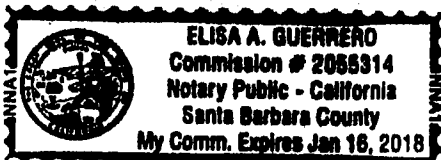
(1) Michel Houseman

(2) _____
Name(s) of Signer(s)

proved to me on the basis of satisfactory evidence
to be the person(s) who appeared before me.

Signature

Elisa A. Guerrero
Signature of Notary Public



Place Notary Seal Above

OPTIONAL

Though this section is optional, completing this information can deter alteration of the document
or fraudulent reattachment of this form to an unintended document.

Description of Attached Document

Title or Type of Document: _____

Document Date: _____ Number of Pages: _____

Signer(s) Other Than Named Above: _____

See Attached Affidavit of Rental Fee Payment

EXHIBIT "A"

| <u>Lode Claim Name</u> | <u>Loc. Date</u> | Pinal County | | | B.L.M. Data | | <u>Locator</u> |
|-------------------------|----------------------|--------------|----------------|------------------------|-------------------|-------------|--------------------|
| | | <u>Book</u> | <u>Page(s)</u> | <u>Filing Date</u> | <u>Serial No.</u> | <u>Date</u> | |
| Bobbie Jo Perlite No. 1 | 10/06/85 | 1314 | 459-60 | 10/07/85 | AMC245404 | 11/04/85 | Thomas Williams |
| Amended | 01/11/90 | 1651 | 501-02 | 01/15/90 | | 02/08/90 | |
| Bobbie Jo Perlite No. 2 | 10/06/85 | 1314 | 457-58 | 10/07/85 | AMC245405 | 11/04/85 | Thomas Williams |
| Amended | 01/11/90 | 1651 | 503-04 | 01/15/90 | | 02/08/90 | |
| Bobbie Jo Perlite No. 3 | 10/06/85 | 1314 | 455-56 | 10/07/85 | AMC245406 | 11/04/85 | Thomas Williams |
| Bobbie Jo Perlite No. 4 | 10/12/85 | 1315 | 788-89 | 10/15/85 | AMC245407 | 11/04/85 | Thomas Williams |
| Bobbie Jo Perlite No. 5 | 10/12/85 | 1315 | 790-91 | 10/15/85 | AMC245408 | 11/04/85 | Thomas Williams |
| Bobbie Jo Perlite No. 6 | 10/12/85 | 1315 | 792-93 | 10/15/85 | AMC245409 | 11/04/85 | Thomas Williams |
| Bobbie Jo Perlite No. 7 | 10/12/85 | 1315 | 796-97 | 10/15/85 | AMC245410 | 11/04/85 | Thomas Williams |
| Bobbie Jo Perlite No. 8 | 10/12/85 | 1315 | 794-95 | 10/15/85 | AMC245411 | 11/04/85 | Thomas Williams |
| B J No. 9 | 02/10/90 | 1657 | 523-24 | 02/20/90 | AMC301847 | 03/02/90 | Lewis Williams |
| B J No. 10 | 04/08/92 | 1817 | 118-19 | 04/09/92 | AMC321062 | 04/30/92 | Lewis Williams |

RECEIVED
BLM AZ STATE OFFICE
2014 AUG 25 A 10:45
PHOENIX, ARIZONA

STATE OF ARIZONA)
)
COUNTY OF PINAL) SS.

AFFIDAVIT OF RENTAL FEE PAYMENT

For the period
September 1, 2014 to August 31, 2015

STATE OF CALIFORNIA)
)
COUNTY OF SANTA BARBARA) SS.

RECEIVED
BLM AZ STATE OFFICE
2014 AUG 25 A 10:45
PHOENIX, ARIZONA

Michel Houseman, being duly sworn, deposes and says that he is a citizen of the United States and more than twenty-one years of age, and resides at 2209 Maxfli Drive, Reno, Nevada 89523, in Washoe County, State of Nevada, and is personally acquainted with the hereinafter described mining claims situated in the Pioneer Mining District, Pinal County, Arizona, the location notices of which are recorded in the office of the County Recorder of said county as described below:

See Exhibit "A" attached

That the owner of said claims (10 "Guzman" placer claims) is Imerys Perlite USA, Inc., 150 E MAIN STE 320, FERNLEY, NV 89408, and that the enclosed "rental fees" of \$155.00 per 20.00 acres per placer for a total of \$2,945.00 (Two Thousand Nine Hundred Forty Five dollars) were paid by Imerys Perlite USA, Inc., for the purpose of complying with the laws of the United States pertaining to assessment of annual work, and that said claims are being held for the valuable mineral contained therein. This "rental fee" is required in accordance with the Act of October 5, 1992 (Public Law 102-381, 106 Stat. 1374, 1378-79) and is in lieu of the requirements for performing assessment work under 30 U.S.C. 28-28e and for filing an annual Affidavit of Labor with the proper office of the Bureau of Land Management as outlined under Section 314(a) and (c) of FLPMA and §3833.2.

These "rental fees" are being submitted to cover mining claims comprising a contiguous group.

DATED this 5 day of AUGUST, A.D., 2014

Michel Houseman
Michel Houseman

Subscribed and sworn before me this _____ day of _____, A.D., 2014

See attached Jurat
Notary Public

CALIFORNIA JURAT WITH AFFIANT STATEMENT
GOVERNMENT CODE § 8202

- ☐ See Attached Document (Notary to cross out lines 1-6 below)
☐ See Statement Below (Lines 1-6 to be completed only by document signer[s], *not* Notary)

RECEIVED
BLM AZ STATE OFFICE
2014 AUG 25 A 10:45
PHOENIX, ARIZONA

Signature of Document Signer No. 1

Signature of Document Signer No. 2 (if any)

State of California

County of Santa Barbara

Subscribed and sworn to (or affirmed) before me

on this 5 day of August, 20 14
by _____
Date Month Year

(1) Michel Heusema

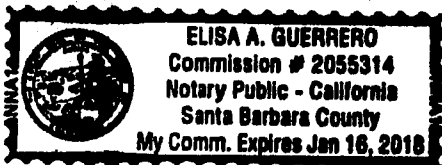
(2) _____

Name(s) of Signer(s)

proved to me on the basis of satisfactory evidence
to be the person(s) who appeared before me.

Signature _____

Signature of Notary Public



Place Notary Seal Above

OPTIONAL

Though this section is optional, completing this information can deter alteration of the document
or fraudulent reattachment of this form to an unintended document.

Description of Attached Document

Title or Type of Document: _____

Document Date: _____ Number of Pages: _____

Signer(s) Other Than Named Above: _____

See attached Affidavit of Rental Fee Payment

EXHIBIT "A"

The following mining claims are located in Sections 8 & 16, T.2 S., R.12 E., Gila & Salt River Meridian, County of Pinal, State of Arizona and are duly recorded as indicated below, at the office of the County Recorder, Pinal County, Arizona:

| <u>Placer Claim Name</u> | <u>Legal Description</u> <u>Section 8, T2S R12E</u> | <u>Acres</u> | <u>Date</u> <u>Located</u> | <u>Pinal County</u> <u>Book</u> <u>Page</u> | <u>BLM</u> <u>AMC#</u> |
|--------------------------|--|--------------|-------------------------------|--|---------------------------|
| Black Eye | W $\frac{1}{2}$ SE $\frac{1}{4}$ SE $\frac{1}{4}$ NW $\frac{1}{4}$, SW $\frac{1}{4}$ SE $\frac{1}{4}$ NW $\frac{1}{4}$, W $\frac{1}{2}$ NW $\frac{1}{4}$ SE $\frac{1}{4}$ NW $\frac{1}{4}$ | 20.10 | 06/26/65 | 423 121 | AMC90407 |
| Blueberry | NE $\frac{1}{4}$ SE $\frac{1}{4}$ NW $\frac{1}{4}$, E $\frac{1}{2}$ NW $\frac{1}{4}$ SE $\frac{1}{4}$ NW $\frac{1}{4}$ | 20.10 | 06/26/65 | 423 116 | AMC90406 |
| Dewdrop | E $\frac{1}{2}$ SW $\frac{1}{4}$ NE $\frac{1}{4}$ NW $\frac{1}{4}$ N $\frac{1}{2}$ SW $\frac{1}{4}$ NE $\frac{1}{4}$ | 20.10 | 06/26/65 | 423 114 | AMC90411 |
| Divide | SE $\frac{1}{4}$ SE $\frac{1}{4}$ NW $\frac{1}{4}$ SE $\frac{1}{4}$, NE $\frac{1}{4}$ NE $\frac{1}{4}$ SW $\frac{1}{4}$ SE $\frac{1}{4}$, N $\frac{1}{2}$ NW $\frac{1}{4}$ SE $\frac{1}{4}$ SE $\frac{1}{4}$, NW $\frac{1}{4}$ NE $\frac{1}{4}$ SE $\frac{1}{4}$ SE $\frac{1}{4}$, S $\frac{1}{2}$ SW $\frac{1}{4}$ NE $\frac{1}{4}$ SE $\frac{1}{4}$, SW $\frac{1}{4}$ SE $\frac{1}{4}$ NE $\frac{1}{4}$ SE $\frac{1}{4}$ | 20.37 | 06/26/65 | 423 122 | AMC90414 |
| Havalina | W $\frac{1}{2}$ NE $\frac{1}{4}$ NW $\frac{1}{4}$ SE $\frac{1}{4}$, SE $\frac{1}{4}$ NW $\frac{1}{4}$ NW $\frac{1}{4}$ SE $\frac{1}{4}$, N $\frac{1}{2}$ SE $\frac{1}{4}$ NW $\frac{1}{4}$ SE $\frac{1}{4}$, SE $\frac{1}{4}$ NE $\frac{1}{4}$ NW $\frac{1}{4}$ SE $\frac{1}{4}$, SW $\frac{1}{4}$ NW $\frac{1}{4}$ NE $\frac{1}{4}$ SE $\frac{1}{4}$, NW $\frac{1}{4}$ SW $\frac{1}{4}$ NE $\frac{1}{4}$ SE $\frac{1}{4}$ | 20.40 | 06/26/65 | 423 117 | AMC90408 |
| Havalina No. 1 | N $\frac{1}{2}$ NW $\frac{1}{4}$ NW $\frac{1}{4}$ SE $\frac{1}{4}$, NE $\frac{1}{4}$ NE $\frac{1}{4}$ SW $\frac{1}{4}$, E $\frac{1}{2}$ NW $\frac{1}{4}$ NE $\frac{1}{4}$ SW $\frac{1}{4}$ | 20.20 | 06/26/65 | 423 118 | AMC90409 |
| Havalina No. 2 | E $\frac{1}{2}$ SE $\frac{1}{4}$ SE $\frac{1}{4}$ NW $\frac{1}{4}$, SW $\frac{1}{4}$ SW $\frac{1}{4}$ NE $\frac{1}{4}$, W $\frac{1}{2}$ SE $\frac{1}{4}$ SW $\frac{1}{4}$ NE $\frac{1}{4}$ | 20.15 | 06/26/65 | 423 120 | AMC90410 |
| I-DO-IT | E $\frac{1}{2}$ SE $\frac{1}{4}$ SW $\frac{1}{4}$ NE $\frac{1}{4}$, NW $\frac{1}{4}$ SE $\frac{1}{4}$ NE $\frac{1}{4}$, W $\frac{1}{2}$ SW $\frac{1}{4}$ SE $\frac{1}{4}$ NE $\frac{1}{4}$ | 20.50 | 06/26/65 | 423 119 | AMC90412 |
| Look-Out-Wedge | NE $\frac{1}{4}$ NE $\frac{1}{4}$ NW $\frac{1}{4}$ SE $\frac{1}{4}$, N $\frac{1}{2}$ NW $\frac{1}{4}$ NE $\frac{1}{4}$ SE $\frac{1}{4}$, SE $\frac{1}{4}$ NW $\frac{1}{4}$ NE $\frac{1}{4}$ SE $\frac{1}{4}$, W $\frac{1}{2}$ NE $\frac{1}{4}$ NE $\frac{1}{4}$ SE $\frac{1}{4}$, NE $\frac{1}{4}$ SW $\frac{1}{4}$ NE $\frac{1}{4}$ SE $\frac{1}{4}$, NW $\frac{1}{4}$ SE $\frac{1}{4}$ NE $\frac{1}{4}$ SE $\frac{1}{4}$ | 20.40 | 06/26/65 | 423 123 | AMC90413 |

| <u>Placer Claim Name</u> | <u>Legal Description</u> <u>Section 16, T2S R12E</u> | <u>Acres</u> | <u>Date</u> <u>Located</u> | <u>Pinal County</u> <u>Book</u> <u>Page</u> | <u>BLM</u> <u>AMC#</u> |
|--------------------------|--|--------------|-------------------------------|--|---------------------------|
| Self Protection | SW $\frac{1}{4}$ NE $\frac{1}{4}$ SW $\frac{1}{4}$ NW $\frac{1}{4}$, W $\frac{1}{2}$ SE $\frac{1}{4}$ SW $\frac{1}{4}$ NW $\frac{1}{4}$, NW $\frac{1}{4}$ NE $\frac{1}{4}$ NW $\frac{1}{4}$ SW $\frac{1}{4}$, W $\frac{1}{2}$ E $\frac{1}{2}$ NE $\frac{1}{4}$ SW $\frac{1}{4}$ NW $\frac{1}{4}$, E $\frac{1}{2}$ NW $\frac{1}{4}$ NE $\frac{1}{4}$ SW $\frac{1}{4}$ NW $\frac{1}{4}$, E $\frac{1}{2}$ SE $\frac{1}{4}$ NW $\frac{1}{4}$ SW $\frac{1}{4}$ NW $\frac{1}{4}$, E $\frac{1}{2}$ E $\frac{1}{2}$ SW $\frac{1}{4}$ SW $\frac{1}{4}$ NW $\frac{1}{4}$, W $\frac{1}{2}$ NE $\frac{1}{4}$ SE $\frac{1}{4}$ SW $\frac{1}{4}$ NW $\frac{1}{4}$, E $\frac{1}{2}$ NE $\frac{1}{4}$ NW $\frac{1}{4}$ NW $\frac{1}{4}$ SW $\frac{1}{4}$ | 20.00 | 01/22/51 | 42 362 | AMC89203 |

90406
to
90414

RECEIVED
BLM AZ STATE OFFICE
2014 MAR 25 AM 10:45
PINAL COUNTY, ARIZONA

STATE OF ARIZONA

COUNTY OF PINAL

SS.

AFFIDAVIT OF RENTAL FEE PAYMENT

For the period
September 1, 2014 to August 31, 2015

RECEIVED
BLM AZ STATE OFFICE
2014 AUG 25 A 10:45
PHOENIX, ARIZONA

STATE OF CALIFORNIA

COUNTY OF SANTA BARBARA

SS.

Michel Houseman, being duly sworn, deposes and says that he is a citizen of the United States and more than twenty-one years of age, and resides at 2209 Maxfli Drive, Reno, Nevada 89523, in Washoe County, State of Nevada, and is personally acquainted with the hereinafter described millsite claims situated in the Pioneer Mining District, Pinal County, Arizona, the location notices of which are recorded in the office of the County Recorder of said county as described below:

See Exhibit "A" (7 pages) attached

That the owner of said claims (2 millsites and 135 lodes formerly known as the Nord claims) is Imerys Perlite USA, Inc., and that the enclosed "rental fees" of \$155.00 per claim for a total of \$21,235.00 (Twenty One Thousand Two Hundred Thirty Five dollars) were paid by Imerys Perlite USA, Inc., 150 E MAIN STE 320, FERNLEY, NV 89408, for the purpose of complying with the laws of the United States pertaining to assessment of annual work, and that said claims are being held for the purpose of mining (on lode claims) and milling (on millsites) perlite ore which is mined on our lode claims. This "rental fee" is required in accordance with the Act of October 5, 1992 (Public Law 102-381, 106 Stat. 1374, 1378-79) and is in lieu of the requirements for performing assessment work under 30 U.S.C. 28-28e and for filing an annual Affidavit of Labor with the proper office of the Bureau of Land Management as outlined under Section 314(a) and (c) of FLPMA and §3833.2.

DATED this 5 day of AUGUST, A.D., 2014

Michel Houseman
Michel Houseman

Subscribed and sworn before me this _____ day of _____, A.D., 2014

See attached Swat
Notary Public

CALIFORNIA JURAT WITH AFFIANT STATEMENT
GOVERNMENT CODE § 8202

- ☐ See Attached Document (Notary to cross out lines 1-6 below)
☐ See Statement Below (Lines 1-6 to be completed only by document signer[s], not Notary)

RECEIVED
BLM AZ STATE OFFICE
2014 AUG 25 A 10:55
PHOENIX, ARIZONA

Signature of Document Signer No. 1

Signature of Document Signer No. 2 (if any)

State of California

County of Santa Barbara

Subscribed and sworn to (or affirmed) before me

on this 5 day of August, 20 14
by _____
Date Month Year

(1) Michel Houseman

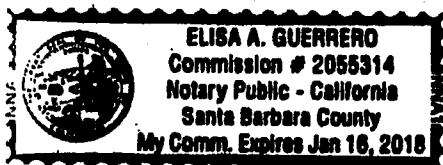
(2) _____

Name(s) of Signer(s)

proved to me on the basis of satisfactory evidence
to be the person(s) who appeared before me.

Signature _____

Signature of Notary Public



Place Notary Seal Above

OPTIONAL

Though this section is optional, completing this information can deter alteration of the document
or fraudulent reattachment of this form to an unintended document.

Description of Attached Document

Title or Type of Document: _____

Document Date: _____ Number of Pages: _____

Signer(s) Other Than Named Above: _____

© 2013 National Notary Association • www.NationalNotary.org • 1-800-US NOTARY (1-800-876-6827) Item #5910

See attached Affidavit of Rental Fee Payment

EXHIBIT "A"
(Page 1 of 7)

The following mining claims are located in Pinal County, State of Arizona, the location notices of which are recorded in the office of the County Recorder of said County as described below:

| <u>Claim Name</u> | <u>Book/Docket</u> | <u>Page(s)</u> | <u>B.L.M. Serial #</u> |
|--|--------------------|----------------|-------------------------------|
| ROSEMARIE No. 6 (situate in Sec.8) | 507 | 87 | <u>AMC 66079</u> + here 66086 |
| Candy Rock Fraction lode (situate in Sec. 16) | 1556 | 712-713 | <u>AMC 289764</u> |
| Lucero millsite (situate in Sec. 4) | 1786 | 558-559 | <u>AMC 319070</u> |
| Cynthia & John millsite (situate in Sec. 4) | 993 | 426-427 | <u>AMC 94571</u> |

All claims are located in T.2 S., R.12 E., G. & S.R.M.

RECEIVED
BLM AZ STATE OFFICE
2014 AUG 25 A 10:46
PHOENIX, ARIZONA

EXHIBIT "A", cont'd...
(Page 2 of 7)

The following lode mining claims are located in Secs. 8 & 9, T.2 S., R.12 E., Gila & Salt River Meridian, County of Pinal, State of Arizona:

| <u>Lode Claim Name</u> | <u>Recorded</u> <u>Book</u> | <u>Page</u> | <u>B.L.M. Serial #</u> |
|------------------------|--------------------------------|-------------|------------------------|
| ROSEMARIE No. 1 | 500 | 414 | AMC66078 |
| Amended | 507 | 86 | |
| ROSEMARIE No. 7 | 500 | 420 | AMC66080 |
| Amended | 507 | 88 | |
| ROSEMARIE No. 8 | 500 | 421 | AMC66081 |
| Amended | 507 | 89 | |
| Amended | Doc. 1082-045 | | |
| ROSEMARIE No. 9 | 500 | 422 | AMC66082 |
| Amended | 507 | 90 | |
| ROSEMARIE No. 10 | 500 | 423 | AMC66083 |
| Amended | 507 | 91 | |
| ROSEMARIE No. 12 | 500 | 425 | AMC66084 |
| Amended | 507 | 92 | |
| Amended | Doc. 1082-047 | | |
| ROSEMARIE No. 13 EXCP | 500 | 426 | AMC66085 |
| Amended | 507 | 93 | |
| ROSEMARIE No. 14 | 500 | 427 | AMC66086 |
| Amended | 507 | 94 | |

RECEIVED
BLM AZ STATE OFFICE
2014 AUG 25 A 10:46
PHOENIX, ARIZONA

EXHIBIT "A", cont'd...

(Page 3 of 7)

The following mining claims are located in Secs. 27, 28, 32, 33 & 34, T.2 S., R.12 E., and Secs. 3 & 4, T.3 S., R12 E., Gila & Salt River Meridian, County of Pinal, State of Arizona:

| <u>Lode Claim Name</u> | <u>Book</u> | <u>Page</u> | <u>B.L.M. Serial #</u> |
|----------------------------|-------------|-------------|------------------------|
| Hal #1 | 1382 | 220-221 | AMC259557 |
| Hal #2 | 1382 | 222-223 | AMC259558 |
| Hal #3 | 1382 | 224-225 | AMC259559 |
| Hal #4 | 1382 | 226-227 | AMC259560 |
| Hal #5 | 1382 | 228-229 | AMC259561 |
| Hal #6 | 1382 | 230-231 | AMC259562 |
| Hal #7 | 1382 | 232-233 | AMC259563 |
| Hal #8 | 1382 | 234-235 | AMC259564 |
| Hal #9 | 1382 | 236-237 | AMC259565 |
| Hal #10 | 1382 | 238-239 | AMC259566 |
| Hal #11 | 1382 | 240-241 | AMC259567 |
| Hal #12 | 1382 | 242-243 | AMC259568 |
| Hal #13 | 1382 | 244-245 | AMC259569 |
| Hal #14 | 1382 | 246-247 | AMC259570 |
| Hal #15 | 1382 | 248-249 | AMC259571 |
| Hal #16 | 1382 | 250-251 | AMC259572 |
| Hal #17 | 1382 | 252-253 | AMC259573 |
| Hal #18 | 1382 | 254-255 | AMC259574 |
| Hal #19 | 1382 | 256-257 | AMC259575 |
| Hal #20 | 1382 | 258-259 | AMC259576 |
| Hal #21 | 1382 | 260-261 | AMC259577 |
| Hal #22 | 1382 | 262-263 | AMC259578 |
| Hal #23 | 1382 | 264-265 | AMC259579 |
| Hal #24 | 1382 | 266-267 | AMC259580 |
| Hal #25 | 1382 | 268-269 | AMC259581 |
| Hal #26 | 1382 | 270-271 | AMC259582 |
| Hal #27 | 1382 | 272-273 | AMC259583 |
| Hal #28 | 1832 | 274-275 | AMC259584 |
| Hal #29 | 1382 | 276-277 | AMC259585 |
| Hal #30 | 1382 | 278-279 | AMC259586 |
| Hal #31 | 1382 | 280-281 | AMC259587 |
| Hal #32 | 1382 | 282-283 | AMC259588 |
| Hal #33 | 1382 | 284-285 | AMC259589 |
| Hal #34 | 1382 | 286-287 | AMC259590 |
| Hal #35 | 1382 | 288-289 | AMC259591 |
| Hal #36 | 1382 | 290-291 | AMC259592 |
| Tekoa #9 | 1382 | 410-411 | AMC259652 |
| Tekoa #10 | 1382 | 412-413 | AMC259653 |
| Tekoa #11 | 1382 | 414-415 | AMC259654 |
| Tekoa #12 | 1382 | 416-417 | AMC259655 |
| Tekoa #13 | 1382 | 418-419 | AMC259656 |

RECEIVED
BLM AZ STATE OFFICE
2014 AUG 25 A 10:46
PHOENIX, ARIZONA

EXHIBIT "A", cont'd...

(Page 4 of 7)

The following mining claims are located in Sec. 16, 17 & 20, T.2 S., R.12 E., Gila & Salt River Meridian, County of Pinal, State of Arizona:

| <u>Lode Claim Name</u> | <u>Book</u> | <u>Recorded Page</u> | <u>B.L.M. Serial #</u> |
|------------------------|-------------|----------------------|------------------------|
| Magic #1 | 1382 | 292-293 | AMC259593 |
| Magic #2 | 1382 | 294-295 | AMC259594 |
| Magic #3 | 1382 | 296-297 | AMC259595 |
| Magic #4 | 1382 | 298-299 | AMC259596 |
| Magic #5 | 1382 | 300-301 | AMC259597 |
| Magic #6 | 1382 | 302-303 | AMC259598 |
| Magic #7 | 1382 | 304-305 | AMC259599 |
| Magic #8 | 1382 | 306-307 | AMC259600 |
| Magic #9 | 1382 | 308-309 | AMC259601 |
| Magic #10 | 1382 | 310-311 | AMC259602 |
| Magic #11 | 1382 | 312-313 | AMC259603 |
| Magic #12 | 1382 | 314-315 | AMC259604 |
| Magic #13 | 1382 | 316-317 | AMC259605 |
| Magic #14 | 1382 | 318-319 | AMC259606 |
| Magic #15 | 1382 | 320-321 | AMC259607 |
| Magic #23 | 1382 | 336-337 | AMC259615 |
| Magic #24 | 1382 | 338-339 | AMC259616 |
| Magic #25 | 1382 | 340-341 | AMC259617 |
| Magic #26 | 1382 | 342-343 | AMC259618 |
| Magic #27 | 1556 | 710-711 | AMC289765 |

RECEIVED
BLM AZ STATE OFFICE
2014 AUG 25 A 10:46
PHOENIX, ARIZONA

EXHIBIT "A", cont'd...
(Page 5 of 7)

The following mining claims are located in Sec. 12, T.2 S., R.11 E. and Secs. 7 & 8, T.2 S., R.12 E., Gila & Salt River Meridian, County of Pinal, State of Arizona:

| <u>Lode Claim Name</u> | <u>Book</u> | <u>Recorded</u> <u>Page</u> | <u>B.L.M. Serial #</u> |
|------------------------|-------------|--------------------------------|------------------------|
| Seattle #1 | 1382 | 344-345 | AMC259619 |
| Seattle #2 | 1382 | 346-347 | AMC259620 |
| Seattle #3 | 1382 | 348-349 | AMC259621 |
| Seattle #4 | 1382 | 350-351 | AMC259622 |
| Seattle #5 | 1382 | 352-353 | AMC259623 |
| Seattle #6 | 1382 | 354-355 | AMC259624 |
| Seattle #7 | 1382 | 356-357 | AMC259625 |
| Seattle #8 | 1382 | 358-359 | AMC259626 |
| Seattle #9 | 1382 | 360-361 | AMC259627 |
| Seattle #10 | 1382 | 362-363 | AMC259628 |
| Seattle #11 | 1382 | 364-365 | AMC259629 |
| Seattle #12 | 1382 | 366-367 | AMC259630 |
| Seattle #13 | 1382 | 368-369 | AMC259631 |
| Seattle #14 | 1382 | 370-371 | AMC259632 |
| Seattle #15 | 1382 | 372-373 | AMC259633 |
| Seattle #16 | 1382 | 374-375 | AMC259634 |
| Seattle #17 | 1382 | 376-377 | AMC259635 |
| Seattle #18 | 1382 | 378-379 | AMC259636 |
| Seattle #19 | 1382 | 380-381 | AMC259637 |
| Seattle #20 | 1382 | 382-383 | AMC259638 |
| Seattle #21 | 1382 | 384-385 | AMC259639 |
| Seattle #22 | 1382 | 386-387 | AMC259640 |
| Seattle #23 | 1382 | 388-389 | AMC259641 |
| Seattle #24 | 1382 | 390-391 | AMC259642 |
| Seattle #25 | 1382 | 392-393 | AMC259643 |

RECEIVED
BLM AZ STATE OFFICE
2014 AUG 25 A 10:46
PHOENIX, ARIZONA

EXHIBIT "A", cont'd...
(Page 6 of 7)

The following mining claims are located in Secs. 8, 17 and 18, T.2 S., R.12 E., Gila & Salt River Meridian, County of Pinal, State of Arizona:

| <u>Lode Claim Name</u> | <u>Recorded</u> | | <u>B.L.M. Serial #</u> |
|------------------------|-----------------|-------------|------------------------|
| | <u>Book</u> | <u>Page</u> | |
| Sil-Flo No. 1 | 1420 | 465-466 | AMC265778 |
| Sil-Flo No. 2 | 1420 | 467-468 | AMC265779 |
| Sil-Flo No. 3 | 1420 | 469-470 | AMC265780 |
| Sil-Flo No. 4 | 1420 | 471-472 | AMC265781 |
| Sil-Flo No. 5 | 1420 | 473-474 | AMC265782 |
| Sil-Flo No. 6 | 1420 | 475-476 | AMC265783 |
| Sil-Flo No. 7 | 1420 | 477-478 | AMC265784 |
| Sil-Flo No. 8 | 1420 | 479-480 | AMC265785 |
| Sil-Flo No. 9 | 1420 | 481-482 | AMC265786 |
| Sil-Flo No. 10 | 1420 | 483-484 | AMC265787 |
| Sil-Flo No. 11 | 1420 | 485-486 | AMC265788 |
| Sil-Flo No. 12 | 1420 | 487-488 | AMC265789 |
| Sil-Flo No. 13 | 1420 | 489-490 | AMC265790 |
| Sil-Flo No. 14 | 1420 | 491-492 | AMC265791 |
| Sil-Flo No. 15 | 1420 | 493-494 | AMC265792 |
| Sil-Flo No. 16 | 1420 | 495-496 | AMC265793 |
| Sil-Flo No. 17 | 1420 | 497-498 | AMC265794 |
| Sil-Flo No. 18 | 1420 | 499-500 | AMC265795 |

RECEIVED
BLM AZ STATE OFFICE
2014 AUG 25 A 10:46
PHOENIX, ARIZONA

EXHIBIT "A", cont'd...
(Page 7 of 7)

The following mining claims are located in Secs. 15, 16, 21 and 22, T.2 S., R.12 E., Gila & Salt River Meridian, County of Pinal, State of Arizona:

| <u>Lode Claim Name</u> | <u>Recorded</u> | | <u>B.L.M. Serial #</u> |
|---------------------------------|-----------------|-------------|------------------------|
| | <u>Book</u> | <u>Page</u> | |
| Sil-Flo No. 19 | 1420 | 501-502 | AMC265796 |
| Sil-Flo No. 20 | 1420 | 503-504 | AMC265797 |
| Sil-Flo No. 21 | 1420 | 505-506 | AMC265798 |
| Sil-Flo No. 22 | 1420 | 507-508 | AMC265799 |
| Sil-Flo No. 23 | 1420 | 509-510 | AMC265800 |
| Sil-Flo No. 24 | 1420 | 511-512 | AMC265801 |
| Sil-Flo No. 25 | 1420 | 513-514 | AMC265802 |
| Sil-Flo No. 26 | 1420 | 515-516 | AMC265803 |
| Sil-Flo No. 27 | 1420 | 517-518 | AMC265804 |
| Sil-Flo No. 28 | 1420 | 519-520 | AMC265805 |
| Sil-Flo No. 29 | 1420 | 521-522 | AMC265806 |
| Sil-Flo No. 30 | 1420 | 523-524 | AMC265807 |
| Sil-Flo No. 31 | 1420 | 525-526 | AMC265808 |
| Sil-Flo No. 32 | 1420 | 527-528 | AMC265809 |
| Sil-Flo No. 33 | 1420 | 529-530 | AMC265810 |
| Sil-Flo No. 34 | 1420 | 531-532 | AMC265811 |
| Sil-Flo No. 35 | 1420 | 533-534 | AMC265812 |
| Sil-Flo No. 36 | 1396 | 458-459 | AMC262396 |
| Amended | 1420 | 535-536 | |
| Sil-Flo No. 37 | 1396 | 460-461 | AMC262397 |
| Amended | 1420 | 537-538 | |
| Volcano No. 12R | 1396 | 462-463 | AMC262398 |
| Amended | 1420 | 539-540 | |
| (Amended name – Sil Flo No. 38) | | | |
| Sil-Flo No. 39 | 1420 | 541-542 | AMC265813 |

RECEIVED
BLM AZ STATE OFFICE

2014 AUG 25 A 10:46

STATE OF ARIZONA

COUNTY OF PINAL

SS.

AFFIDAVIT OF RENTAL FEE PAYMENT

For the period
September 1, 2014 to August 31, 2015

RECEIVED
BLM AZ STATE OFFICE
2014 AUG 25 A 10:46
PHOENIX, ARIZONA

STATE OF CALIFORNIA

COUNTY OF SANTA BARBARA

SS.

Michel Houseman, being duly sworn, deposes and says that he is a citizen of the United States and more than twenty-one years of age, and resides at 2209 Maxfli Drive, Reno, Nevada 89523, in Washoe County, State of Nevada, and is personally acquainted with the hereinafter described mining claims situated in the Pioneer Mining District, Pinal County, Arizona, the location notices of which are recorded in the office of the County Recorder of said county as described below:

See Exhibit "A" attached

That the owner of said claims (7 "Guzman" lode claims) is Imerys Perlite USA, Inc., 150 E MAIN STE 320, FERNLEY, NV 89408, and that the enclosed "rental fees" of \$155.00 per claim for a total of \$1085.00 (One Thousand Eighty Five dollars) were paid by Imerys Perlite USA, Inc., for the purpose of complying with the laws of the United States pertaining to assessment of annual work, and that said claims are being held for the valuable mineral contained therein. This "rental fee" is required in accordance with the Act of October 5, 1992 (Public Law 102-381, 106 Stat. 1374, 1378-79) and is in lieu of the requirements for performing assessment work under 30 U.S.C. 28-28e and for filing an annual Affidavit of Labor with the proper office of the Bureau of Land Management as outlined under Section 314(a) and (c) of FLPMA and §3833.2.

These "rental fees" are being submitted to cover mining claims comprising a contiguous group.

DATED this 5 day of AUGUST, A.D., 2014

M. Houseman
Michel Houseman

Subscribed and sworn before me this _____ day of _____, A.D., 2014

See attached Trust
Notary Public

CALIFORNIA JURAT WITH AFFIANT STATEMENT
GOVERNMENT CODE § 8202

- ☐ See Attached Document (Notary to cross out lines 1-6 below)
☐ See Statement Below (Lines 1-6 to be completed only by document signer[s], *not* Notary)

RECEIVED
BLM AZ STATE OFFICE
2014 AUG 25 A 10:46
PHOENIX, ARIZONA

Signature of Document Signer No. 1

State of California

County of Santa Barbara

Signature of Document Signer No. 2 (if any)

Subscribed and sworn to (or affirmed) before me

on this 5 day of August, 2014
by Michel Hausman
Date Month Year

(1) Michel Hausman

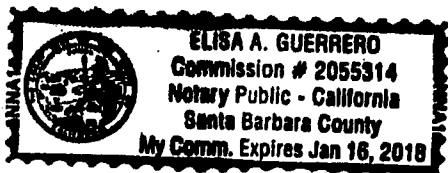
(2) _____

Name(s) of Signer(s)

proved to me on the basis of satisfactory evidence
to be the person(s) who appeared before me.

Signature _____

Signature of Notary Public



Place Notary Seal Above

OPTIONAL

Though this section is optional, completing this information can deter alteration of the document
or fraudulent reattachment of this form to an unintended document.

Description of Attached Document

Title or Type of Document: _____

Document Date: _____ Number of Pages: _____

Signer(s) Other Than Named Above: _____

See attached AFF. Stmt of Rental Fee Payment

EXHIBIT "A"

The following mining claims are located in Sections 8 & 9, T.2 S., R.12 E., Gila & Salt River Meridian, County of Pinal, State of Arizona and are duly recorded as indicated below, at the office of the County Recorder, Pinal County, Arizona:

| <u>Lode Name</u> | <u>Book</u> | <u>Page(s)</u> | <u>B.L.M. Serial #</u> | <u>Location Date</u> |
|-------------------|-------------|----------------|------------------------|----------------------|
| I-DO-IT | 53 | 414 | AMC87677 | 4/13/45 |
| Amended | 443 | 89 | | |
| 2nd Amended | 1618 | 373-374 | | |
| LA CHOLLA | 54 | 119 | AMC87678 | 12/17/45 |
| Amended | 1618 | 375-376 | | |
| HAVALINA No. 2 | 53 | 428 | AMC87679 | 6/04/45 |
| Amended | 443 | 88 | | |
| 2nd Amended | 1618 | 381-382 | | |
| HAVALINA | 53 | 427 | AMC87680 | 4/11/45 |
| Amended | 1618 | 379-380 | | |
| ATOMIC BOMB | 54 | 43 | AMC87683 | 11/13/45 |
| Amended | 1618 | 377-378 | | |
| CRUZALITE | 438 | 246 | AMC87684 | 11/04/65 |
| Amended | 1618 | 387-388 | | |
| MARKIE'S FRACTION | 267 | 500 | AMC87685 | 5/01/60 |
| Amended | 1618 | 389-390 | | |

RECEIVED
BLM AZ STATE OFFICE
2016 AUG 25 A 10:46
PHOENIX, ARIZONA

STATE OF ARIZONA)
)
COUNTY OF MARICOPA) SS.

AFFIDAVIT OF RENTAL FEE PAYMENT
For the period
September 1, 2014 to August 31, 2015

RECEIVED
BLM AZ STATE OFFICE
2014 AUG 25 A 10:46
PHOENIX, ARIZONA

STATE OF CALIFORNIA)
)
COUNTY OF SANTA BARBARA) SS.


Michel Houseman, being duly sworn, deposes and says that he is a citizen of the United States and more than twenty-one years of age, and resides at 2209 Maxfli Drive, Reno, Nevada 89523, in Washoe County, State of Nevada, and is personally acquainted with the hereinafter described mining claims situated in the location notices of which are recorded in the office of the County Recorder of said county as described below:

See Exhibit "A" attached

That the owner of said claims (28 "Desert" lode mining claims) is Michel D. Houseman., 150 E MAIN ST STE 320, FERNLEY NV 89408-7713, and that the enclosed "rental fees" of \$155.00 per claim for a total of \$4340.00 (Four Thousand Three Hundred Forty dollars) were paid by Imerys Perlite USA, Inc., for the purpose of complying with the laws of the United States pertaining to assessment of annual work, and that said claims are being held for the valuable mineral contained therein. This "rental fee" is required in accordance with the Act of October 5, 1992 (Public Law 102-381, 106 Stat. 1374, 1378-79) and is in lieu of the requirements for performing assessment work under 30 U.S.C. 28-28e and for filing an annual Affidavit of Labor with the proper office of the Bureau of Land Management as outlined under Section 314(a) and (c) of FLPMA and §3833.2.

These "rental fees" are being submitted to cover mining claims comprising a contiguous group.

DATED this 5 day of AUGUST, A.D., 2014


Michel Houseman

Subscribed and sworn before me this _____ day of _____, A.D., 2014

See attached Sworn
Notary Public

CALIFORNIA JURAT WITH AFFIANT STATEMENT
GOVERNMENT CODE § 8202

- ☐ See Attached Document (Notary to cross out lines 1-6 below)
☐ See Statement Below (Lines 1-6 to be completed only by document signer[s], not Notary)

RECEIVED
BLM AZ STATE OFFICE
2014 AUG 25 A 10:46
PHOENIX, ARIZONA

Signature of Document Signer No. 1

State of California

County of Santa Barbara

Signature of Document Signer No. 2 (if any)

Subscribed and sworn to (or affirmed) before me

on this 5 day of August, 20 14
by Michel Hausman
Date Month Year

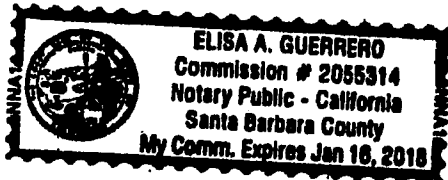
(1) Michel Hausman

(2) _____

Name(s) of Signer(s)

proved to me on the basis of satisfactory evidence
to be the person(s) who appeared before me.

Signature Elisa A. Guerrero
Signature of Notary Public



Place Notary Seal Above

OPTIONAL

Though this section is optional, completing this information can deter alteration of the document
or fraudulent reattachment of this form to an unintended document.

Description of Attached Document

Title or Type of Document: _____

Document Date: _____ Number of Pages: _____

Signer(s) Other Than Named Above: _____

See attached Affidavit of Rental Fee Payment

EXHIBIT "A"

The following mining claims are located in Sections 3, 34 & 35, T.6 & 7 N., R.1 W., Gila & Salt River Meridian, County of Maricopa, State of Arizona and are duly recorded as indicated below, at the offices of the County Recorder for Maricopa and Yavapai Counties as applicable:

| <u>AMC Number</u> | <u>Co. Docket No.</u> | <u>Claim Name</u> | <u>TWP</u> | <u>RNG</u> | <u>SEC</u> | <u>Loc Date</u> |
|-------------------|-----------------------|-------------------|------------|------------|------------|-----------------|
| AMC414922 | 2012-0293823 | Desert No. 01 | 7N | 1W | 34 | 3/9/12 |
| AMC414923 | 2012-0293824 | Desert No. 02 | 7N | 1W | 34 | 3/9/12 |
| AMC414924 | 2012-0293825 | Desert No. 03 | 7N | 1W | 34 | 3/8/12 |
| AMC414925 | 2012-0293826 | Desert No. 04 | 7N | 1W | 34 | 3/9/12 |
| AMC414926 | 2012-0293827 | Desert No. 05 | 7N | 1W | 34 | 3/7/12 |
| AMC414927 | 2012-0293828 | Desert No. 06 | 7N | 1W | 34 | 3/7/12 |
| AMC414928 | 2012-0293829 | Desert No. 07 | 7N | 1W | 34/35 | 3/8/12 |
| AMC414929 | 2012-0293830 | Desert No. 08 | 7N | 1W | 35 | 3/8/12 |
| AMC414930 | 2012-0293831 | Desert No. 09 | 7N | 1W | 35 | 3/8/12 |
| AMC414931 | 2012-0293832 | Desert No. 10 | 7N | 1W | 35 | 3/8/12 |
| AMC414932 | 2012-0293833 | Desert No. 11 | 6N | 1W | 3 | 3/9/12 |
| AMC414933 | 2012-0293834 | Desert No. 12 | 6N | 1W | 3 | 3/9/12 |
| AMC414934 | 2012-0293835 | Desert No. 13 | 6N | 1W | 3 | 3/9/12 |
| AMC414935 | 2012-0293836 | Desert No. 14 | 6N | 1W | 3 | 3/9/12 |
| AMC414936 | 2012-0293837 | Desert No. 15 | 6N | 1W | 3 | 3/7/12 |
| AMC414937 | 2012-0293838 | Desert No. 16 | 6N | 1W | 3 | 3/7/12 |
| AMC414938 | 2012-0293839 | Desert No. 21 | 6N | 1W | 3 | 3/10/12 |
| AMC414939 | 2012-0293840 | Desert No. 22 | 6N | 1W | 3 | 3/10/12 |
| AMC414940 | 2012-0293841 | Desert No. 23 | 6N | 1W | 3 | 3/10/12 |
| AMC414941 | 2012-0293842 | Desert No. 24 | 6N | 1W | 3 | 3/10/12 |
| AMC414942 | 2012-0293843 | Desert No. 25 | 6N | 1W | 3 | 3/10/12 |
| AMC414943 | 2012-0293844 | Desert No. 26 | 6N | 1W | 3 | 3/10/12 |
| AMC414944 | 2012-0293845 | Desert No. 31 | 6N | 1W | 3 | 3/10/12 |
| AMC414945 | 2012-0293846 | Desert No. 32 | 6N | 1W | 3 | 3/10/12 |
| AMC414946 | 2012-0293847 | Desert No. 33 | 6N | 1W | 3 | 3/10/12 |
| AMC414947 | 2012-0293848 | Desert No. 34 | 6N | 1W | 3 | 3/10/12 |
| AMC414948 | 2012-0293849 | Desert No. 35 | 6N | 1W | 3 | 3/10/12 |
| AMC414949 | 2012-0293850 | Desert No. 36 | 6N | 1W | 3 | 3/10/12 |

RECEIVED
BLM AZ STATE OFFICE
2012 AUG 25 A 10:47
PHOENIX, ARIZONA

STATE OF ARIZONA)
)
COUNTY OF YAVAPAI) SS.

AFFIDAVIT OF RENTAL FEE PAYMENT
For the period
September 1, 2014 to August 31, 2015

RECEIVED
BLM AZ STATE OFFICE
2014 AUG 25 A 10:47
PHOENIX, ARIZONA

STATE OF CALIFORNIA)
)
COUNTY OF SANTA BARBARA) SS.

Michel Houseman, being duly sworn, deposes and says that he is a citizen of the United States and more than twenty-one years of age, and resides at 2209 Maxfli Drive, Reno, Nevada 89523, in Washoe County, State of Nevada, and is personally acquainted with the hereinafter described mining claims situated in the Red Picacho Mining District, Yavapai County, Arizona, the location notices of which are recorded in the office of the County Recorder of said county as described below:

See Exhibit "A" attached

That the owner of said claims (9 "Desert" lode claims) is Michel D. Houseman, 150 E MAIN ST STE 320, FERNLEY, NV 89408-7713, and that the enclosed "rental fees" of \$155.00 per claim for a total of \$1395.00 (One Thousand Three Hundred Ninety Five dollars) were paid by Imerys Perlite USA, Inc., for the purpose of complying with the laws of the United States pertaining to assessment of annual work, and that said claims are being held for the valuable mineral contained therein. This "rental fee" is required in accordance with the Act of October 5, 1992 (Public Law 102-381, 106 Stat. 1374, 1378-79) and is in lieu of the requirements for performing assessment work under 30 U.S.C. 28-28e and for filing an annual Affidavit of Labor with the proper office of the Bureau of Land Management as outlined under Section 314(a) and (c) of FLPMA and §3833.2.

These "rental fees" are being submitted to cover mining claims comprising a contiguous group.

DATED this 5 day of August, A.D., 2014


Michel Houseman

Subscribed and sworn before me this _____ day of _____, A.D., 2014

See attached Trust
Notary Public

CALIFORNIA JURAT WITH AFFIANT STATEMENT
GOVERNMENT CODE § 8202

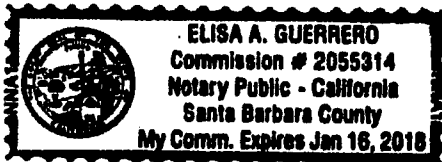
- ☐ See Attached Document (Notary to cross out lines 1-6 below)
☐ See Statement Below (Lines 1-6 to be completed only by document signer[s], not Notary)

RECEIVED
BLM AZ STATE OFFICE
2014 AUG 25 A 10:47
PHOENIX, ARIZONA

Signature of Document Signer No. 1

State of California

County of Santa Barbara



Place Notary Seal Above

Signature of Document Signer No. 2 (if any)

Subscribed and sworn to (or affirmed) before me

on this 5 day of August, 2014
by Michel Huisman
Date Month Year

(1) Michel Huisman

(2) _____

Name(s) of Signer(s)

proved to me on the basis of satisfactory evidence
to be the person(s) who appeared before me.

Signature [Signature]
Signature of Notary Public

OPTIONAL

Though this section is optional, completing this information can deter alteration of the document
or fraudulent reattachment of this form to an unintended document.

Description of Attached Document

Title or Type of Document: _____

Document Date: _____ Number of Pages: _____

Signer(s) Other Than Named Above: _____

See attached AFFIDAVIT of Rental Fee Payment

EXHIBIT "A"

The following mining claims are located in Sections 34 & 35, T.7 N., R.1 W., Gila & Salt River Meridian, County of Yavapai, State of Arizona and are duly recorded as indicated below, at the office of the County Recorder, Yavapai County, Arizona.

| <u>AMC Number</u> | <u>Claim Name</u> | <u>Co. Docket No.</u> | <u>Book</u> | <u>Page</u> | <u>TWP</u> | <u>RNG</u> | <u>SEC</u> |
|-------------------|-------------------|-----------------------|-------------|-------------|------------|------------|------------|
| AMC414923 | Desert No. 2 | 2012-0019249 | 4873 | 144 | 7N | 1W | 34 |
| AMC414924 | Desert No. 3 | 2012-0019250 | 4873 | 145 | 7N | 1W | 34 |
| AMC414925 | Desert No. 4 | 2012-0019251 | 4873 | 146 | 7N | 1W | 34 |
| AMC414926 | Desert No. 5 | 2012-0019252 | 4873 | 147 | 7N | 1W | 34 |
| AMC414927 | Desert No. 6 | 2012-0019253 | 4873 | 148 | 7N | 1W | 34 |
| AMC414928 | Desert No. 7 | 2012-0019254 | 4873 | 149 | 7N | 1W | 34 & 35 |
| AMC414929 | Desert No. 8 | 2012-0019255 | 4873 | 150 | 7N | 1W | 35 |
| AMC414930 | Desert No. 9 | 2012-0019256 | 4873 | 151 | 7N | 1W | 35 |
| AMC414931 | Desert No. 10 | 2012-0019257 | 4873 | 152 | 7N | 1W | 35 |

Duplicates

RECEIVED
BLM AZ STATE OFFICE
2014 AUG 25 A 10:47
PHOENIX, ARIZONA

United States Department of the Interior
Bureau of Land Management
 LANDS/RECREATION & PLANNING
 ONE N CENTRAL AVE
 PHOENIX, AZ 85004 -2203
 Phone: 602-417-9200

Receipt

No: 3112923

| | |
|--|--|
| Transaction #: 3204644 | |
| Date of Transaction: 08/26/2014 | |
| CUSTOMER: | |
| | IMERY'S PERLITE USA INC 150 E MAIN ST SUITE 320 FERNLEY, NV 89408-7708 US |

| LINE # | QTY | DESCRIPTION | REMARKS | UNIT PRICE | TOTAL |
|---------------|------|---|----------------------------|------------|--------------------|
| 1 | 1.00 | LOCATABLE MINERALS / MINING CLAIMS-NOT NEW-UNADJUD, ONE AUTH NO. ONLY / MINING CLAIM MONEY RECEIVED CASES: AMC66077/\$31620.00 | MAINT FEE PYMNT (195) 2015 | - n/a - | 31620.00 |
| TOTAL: | | | | | \$31,620.00 |

| PAYMENT INFORMATION | | | |
|---------------------|-----------|--|------------------------|
| 1 | AMOUNT: | 31620.00 | POSTMARKED: 08/22/2014 |
| | TYPE: | CHECK | RECEIVED: 08/25/2014 |
| | CHECK NO: | 600012331 | |
| | NAME: | IMERY'S FILTRATION MINERALS INC 1732 N 1ST ST STE 450 SAN JOSE CA 95112 US | |

| |
|----------------|
| REMARKS |
| |

This receipt was generated by the automated BLM Collections and Billing System and is a paper representation of a portion of the official electronic record contained therein.

INERYS

2014 Maintenance Fee.

Lead Files

AMC 259557

414922

245404

301847

321062

87677

90404

89202

66076

303417

317479

289764

319070

94569

265778

262396



Imerys Filtration Minerals, Inc.
150 East Main Street
Suite 320
Fernley, NV 89408
Tel: 775-835-6266
Fax: 775-835-6550

August 7, 2013

U.S. Department of the Interior
Bureau of Land Management
Attn: Public Room
222 N. Central Avenue
Phoenix, AZ 85004

To Whom it May Concern:

Enclosed are six (6) "Affidavit of Rental Fee Payment" for the period September 1, 2013 to August 31, 2014 with Exhibits "A" attached. These Affidavits pertain to the claims of Imerys Perlite USA, Inc. as follows:

Harborlite - 2 lodes, 1 mill site
Bobbie Jo - 10 lodes
Guzman - 10 placers
Nord - 135 lodes, 2 mill sites
Guzman - 7 Lode claims
Desert - 28 Lode claims

We are enclosing our check in the amount of \$28,560.00 representing the fee for filing based on 2013 Maintenance fees for these 195 claims. Please acknowledge receipt of these rental fees.

Sincerely,
IMERYS FILTRATION MINERALS, INC.

Michel Houseman
Manager, Mine Planning & Exploration

Enclosures

NO. OF CLAIMS 195
AMOUNT \$28,560.00
RECEIPT NO. 2838405
INIT. ASA

** BLM-ASO **

ENTERED
AUG 23 2013
BY: TS

RECEIVED
BLM AZ STATE OFFICE
2013 AUG 16 A 10:01
PHOENIX, ARIZONA

STATE OF ARIZONA)
)
COUNTY OF MARICOPA) SS.

AFFIDAVIT OF RENTAL FEE PAYMENT
For the period
September 1, 2013 to August 31, 2014

RECEIVED
BLMAZ STATE OFFICE
2013 AUG 16 A 10:02
PHOENIX, ARIZONA

STATE OF CALIFORNIA)
)
COUNTY OF SANTA BARBARA) SS.

Michel Houseman, being duly sworn, deposes and says that he is a citizen of the United States and more than twenty-one years of age, and resides at 2209 Maxfli Drive, Reno, Nevada 89523, in Washoe County, State of Nevada, and is personally acquainted with the hereinafter described mining claims situated in the location notices of which are recorded in the office of the County Recorder of said county as described below:

See Exhibit "A" attached


That the owner of said claims (28 "Desert" lode mining claims) is Michel D. Houseman., 150 E MAIN ST STE 320, FERNLEY NV 89408-7713, and that the enclosed "rental fees" of \$140.00 per claim for a total of \$3920.00 (Three Thousand Nine Hundred Twenty dollars) were paid by Imerys Perlite USA, Inc., for the purpose of complying with the laws of the United States pertaining to assessment of annual work, and that said claims are being held for the valuable mineral contained therein. This "rental fee" is required in accordance with the Act of October 5, 1992 (Public Law 102-381, 106 Stat. 1374, 1378-79) and is in lieu of the requirements for performing assessment work under 30 U.S.C. 28-28e and for filing an annual Affidavit of Labor with the proper office of the Bureau of Land Management as outlined under Section 314(a) and (c) of FLPMA and §3833.2.

These "rental fees" are being submitted to cover mining claims comprising a contiguous group.

DATED this 13 day of Aug, A.D., 2013


Michel Houseman

Subscribed and sworn before me this 13 day of Aug, A.D., 2013




Notary Public

EXHIBIT "A"

0.3

The following mining claims are located in Sections 3, 34 & 35, T.6 & 7 N., R.1 W., Gila & Salt River Meridian, County of Maricopa, State of Arizona and are duly recorded as indicated below, at the offices of the County Recorder for Maricopa and Yavapai Counties as applicable:

| <u>Line</u> | <u>No.</u> | <u>AMC Number</u> | <u>Co. Docket No.</u> | <u>Claim Name</u> | <u>TWP</u> | <u>RNG</u> | <u>SEC</u> | <u>Loc Date</u> |
|-------------|------------|-------------------|-----------------------|-------------------|------------|------------|------------|-----------------|
| 1 | | AMC414922 | 2012-0293823 | Desert No. 01 | 7N | 1W | 34 | 3/9/12 |
| 2 | | AMC414923 | 2012-0293824 | Desert No. 02 | 7N | 1W | 34 | 3/9/12 |
| 3 | | AMC414924 | 2012-0293825 | Desert No. 03 | 7N | 1W | 34 | 3/8/12 |
| 4 | | AMC414925 | 2012-0293826 | Desert No. 04 | 7N | 1W | 34 | 3/9/12 |
| 5 | | AMC414926 | 2012-0293827 | Desert No. 05 | 7N | 1W | 34 | 3/7/12 |
| 6 | | AMC414927 | 2012-0293828 | Desert No. 06 | 7N | 1W | 34 | 3/7/12 |
| 7 | | AMC414928 | 2012-0293829 | Desert No. 07 | 7N | 1W | 34/35 | 3/8/12 |
| 8 | | AMC414929 | 2012-0293830 | Desert No. 08 | 7N | 1W | 35 | 3/8/12 |
| 9 | | AMC414930 | 2012-0293831 | Desert No. 09 | 7N | 1W | 35 | 3/8/12 |
| 10 | | AMC414931 | 2012-0293832 | Desert No. 10 | 7N | 1W | 35 | 3/8/12 |
| 11 | | AMC414932 | 2012-0293833 | Desert No. 11 | 6N | 1W | 35 | 3/8/12 |
| 12 | | AMC414933 | 2012-0293834 | Desert No. 12 | 6N | 1W | 35 | 3/8/12 |
| 13 | | AMC414934 | 2012-0293835 | Desert No. 13 | 6N | 1W | 35 | 3/8/12 |
| 14 | | AMC414935 | 2012-0293836 | Desert No. 14 | 6N | 1W | 35 | 3/8/12 |
| 15 | | AMC414936 | 2012-0293837 | Desert No. 15 | 6N | 1W | 35 | 3/8/12 |
| 16 | | AMC414937 | 2012-0293838 | Desert No. 16 | 6N | 1W | 35 | 3/8/12 |
| 17 | | AMC414938 | 2012-0293839 | Desert No. 21 | 6N | 1W | 3 | 3/10/12 |
| 18 | | AMC414939 | 2012-0293840 | Desert No. 22 | 6N | 1W | 3 | 3/10/12 |
| 19 | | AMC414940 | 2012-0293841 | Desert No. 23 | 6N | 1W | 3 | 3/10/12 |
| 20 | | AMC414941 | 2012-0293842 | Desert No. 24 | 6N | 1W | 3 | 3/10/12 |
| 21 | | AMC414942 | 2012-0293843 | Desert No. 25 | 6N | 1W | 3 | 3/10/12 |
| 22 | | AMC414943 | 2012-0293844 | Desert No. 26 | 6N | 1W | 3 | 3/10/12 |
| 23 | | AMC414944 | 2012-0293845 | Desert No. 31 | 6N | 1W | 3 | 3/10/12 |
| 24 | | AMC414945 | 2012-0293846 | Desert No. 32 | 6N | 1W | 3 | 3/10/12 |
| 25 | | AMC414946 | 2012-0293847 | Desert No. 33 | 6N | 1W | 3 | 3/10/12 |
| 26 | | AMC414947 | 2012-0293848 | Desert No. 34 | 6N | 1W | 3 | 3/10/12 |
| 27 | | AMC414948 | 2012-0293849 | Desert No. 35 | 6N | 1W | 3 | 3/10/12 |
| 28 | | AMC414949 | 2012-0293850 | Desert No. 36 | 6N | 1W | 3 | 3/10/12 |

*duplicate
sublot
pg -*

RECEIVED
BLM AZ STATE OFFICE
PHOENIX, ARIZONA
MAY 16 2012

STATE OF ARIZONA)
)
COUNTY OF PINAL) SS.

AFFIDAVIT OF RENTAL FEE PAYMENT
For the period
September 1, 2013 to August 31, 2014

STATE OF CALIFORNIA)
)
COUNTY OF SANTA BARBARA) SS.

RECEIVED
BLM AZ STATE OFFICE
2013 AUG 16 A 10:02
PHOENIX, ARIZONA

Michel Houseman, being duly sworn, deposes and says that he is a citizen of the United States and more than twenty-one years of age, and resides at 2209 Maxfli Drive, Reno, Nevada 89523, in Washoe County, State of Nevada, and is personally acquainted with the hereinafter described mining claims situated in the Pioneer Mining District, Pinal County, Arizona, the location notices of which are recorded in the office of the County Recorder of said county as described below:

See Exhibit "A" attached


That the owner of said claims (10 lode claims) is Imerys Perlite USA, Inc, and that the enclosed "rental fees" of \$140.00 per claim for a total of \$1,400.00 (One Thousand Four Hundred dollars) were paid by Imerys Perlite USA, Inc., 150 E MAIN STE 320, FERNLEY, NV 89408, for the purpose of complying with the laws of the United States pertaining to assessment of annual work, and that said claims are being held for the valuable mineral contained therein. This "rental fee" is required in accordance with the Act of October 5, 1992 (Public Law 102-381, 106 Stat. 1374, 1378-79) and is in lieu of the requirements for performing assessment work under 30 U.S.C. 28-28e and for filing an annual Affidavit of Labor with the proper office of the Bureau of Land Management as outlined under Section 314(a) and (c) of FLPMA and §3833.2.

These "rental fees" are being submitted to cover mining claims comprising a contiguous group.

DATED this 13 day of Aug., A.D., 2013

Michel Houseman
Michel Houseman

Subscribed and sworn before me this 13 day of Aug, A.D., 2013



Frankie Bethune
Notary Public

EXHIBIT "A"

| <u>Lode Claim Name</u> | <u>Loc. Date</u> | <u>Book</u> | <u>Pinal County</u> | | <u>B.L.M. Data</u> | | <u>Locator</u> |
|------------------------------------|--------------------|--------------|---------------------|--------------------|--------------------|-------------------|-----------------|
| | | | <u>Page(s)</u> | <u>Filing Date</u> | <u>Serial No.</u> | <u>Date</u> | |
| Bobbie Jo Perlite No. 1 Amended | 10/6/85 1/11/90 | 1314 1651 | 459-60 501-02 | 10/7/85 1/15/90 | A MC 245404 | 11/4/85 2/8/90 | Thomas Williams |
| Bobbie Jo Perlite No. 2 Amended | 10/6/85 1/11/90 | 1314 1651 | 457-58 503-04 | 10/7/85 1/15/90 | A MC 245405 | 11/4/85 2/8/90 | Thomas Williams |
| Bobbie Jo Perlite No. 3 | 10/6/85 | 1314 | 455-56 | 10/7/85 | A MC 245406 | 11/4/85 | Thomas Williams |
| Bobbie Jo Perlite No. 4 | 10/12/85 | 1315 | 788-89 | 10/15/85 | A MC 245407 | 11/4/85 | Thomas Williams |
| Bobbie Jo Perlite No. 5 | 10/12/85 | 1315 | 790-91 | 10/15/85 | A MC 245408 | 11/4/85 | Thomas Williams |
| Bobbie Jo Perlite No. 6 | 10/12/85 | 1315 | 792-93 | 10/15/85 | A MC 245409 | 11/4/85 | Thomas Williams |
| Bobbie Jo Perlite No. 7 | 10/12/85 | 1315 | 796-97 | 10/15/85 | A MC 245410 | 11/4/85 | Thomas Williams |
| Bobbie Jo Perlite No. 8 | 10/12/85 | 1315 | 794-95 | 10/15/85 | A MC 245411 | 11/4/85 | Thomas Williams |
| B J No. 9 | 2/10/90 | 1657 | 523-24 | 2/20/90 | A MC 301847 | 3/2/90 | Lewis Williams |
| B J No. 10 | 4/8/92 | 1817 | 118-19 | 4/9/92 | A MC 321062 | 4/30/92 | Lewis Williams |

RECEIVED
BLM AZ STATE OFFICE
2013 AUG 16 A 10:02
PHOENIX, ARIZONA

STATE OF ARIZONA)
)
COUNTY OF PINAL) SS.

AFFIDAVIT OF RENTAL FEE PAYMENT
For the period
September 1, 2013 to August 31, 2014

RECEIVED
BLM AZ STATE OFFICE
2013 AUG 16 A 10:02
PHOENIX, ARIZONA

STATE OF CALIFORNIA)
)
COUNTY OF SANTA BARBARA) SS.

Michel Houseman, being duly sworn, deposes and says that he is a citizen of the United States and more than twenty-one years of age, and resides at 2209 Maxfli Drive, Reno, Nevada 89523, in Washoe County, State of Nevada, and is personally acquainted with the hereinafter described mining claims situated in the Pioneer Mining District, Pinal County, Arizona, the location notices of which are recorded in the office of the County Recorder of said county as described below:

See Exhibit "A" attached

That the owner of said claims (7 "Guzman" lode claims) is Imerys Perlite USA, Inc., 150 E MAIN STE 320, FERNLEY, NV 89408, and that the enclosed "rental fees" of \$140.00 per claim for a total of \$980.00 (Nine Hundred Eighty dollars) were paid by Imerys Perlite USA, Inc., for the purpose of complying with the laws of the United States pertaining to assessment of annual work, and that said claims are being held for the valuable mineral contained therein. This "rental fee" is required in accordance with the Act of October 5, 1992 (Public Law 102-381, 106 Stat. 1374, 1378-79) and is in lieu of the requirements for performing assessment work under 30 U.S.C. 28-28e and for filing an annual Affidavit of Labor with the proper office of the Bureau of Land Management as outlined under Section 314(a) and (c) of FLPMA and §3833.2.

These "rental fees" are being submitted to cover mining claims comprising a contiguous group.

DATED this 13 day of Aug., A.D., 2013

Michel Houseman
Michel Houseman

Subscribed and sworn before me this 13 day of Aug, A.D., 2013

Frankie Bethune
Notary Public




EXHIBIT "A"

The following mining claims are located in Sections 8 & 9, T.2 S., R.12 E., Gila & Salt River Meridian, County of Pinal, State of Arizona and are duly recorded as indicated below, at the office of the County Recorder, Pinal County, Arizona:

| <u>Lode Name</u> | <u>Book</u> | <u>Page(s)</u> | <u>B.L.M. Serial #</u> | <u>Location Date</u> |
|-------------------------|-------------|----------------|------------------------|----------------------|
| I-DO-IT | 53 | 414 | A MC 87677 | 4/13/45 |
| Amended | 443 | 89 | | |
| 2 nd Amended | 1618 | 373-374 | | |
| LA CHOLLA | 54 | 119 | A MC 87678 | 12/17/45 |
| Amended | 1618 | 375-376 | | |
| HAVALINA No. 2 | 53 | 428 | A MC 87679 | 6/04/45 |
| Amended | 443 | 88 | | |
| 2 nd Amended | 1618 | 381-382 | | |
| HAVALINA | 53 | 427 | A MC 87680 | 4/11/45 |
| Amended | 1618 | 379-380 | | |
| ATOMIC BOMB | 54 | 43 | A MC 87683 | 11/13/45 |
| Amended | 1618 | 377-378 | | |
| CRUZALITE | 438 | 246 | A MC 87684 | 11/04/65 |
| Amended | 1618 | 387-388 | | |
| MARKIE'S FRACTION | 267 | 500 | A MC 87685 | 5/01/60 |
| Amended | 1618 | 389-390 | | |

RECEIVED
BLM AZ STATE OFFICE
2013 AUG 16 A 10:02
PHOENIX, ARIZONA

STATE OF ARIZONA)
)
COUNTY OF PINAL) SS.

AFFIDAVIT OF RENTAL FEE PAYMENT

For the period
September 1, 2013 to August 31, 2014

STATE OF CALIFORNIA)
)
COUNTY OF SANTA BARBARA) SS.

RECEIVED
BLM AZ STATE OFFICE
2013 AUG 16 A 10:00
PHOENIX, ARIZONA

Michel Houseman, being duly sworn, deposes and says that he is a citizen of the United States and more than twenty-one years of age, and resides at 2209 Maxfli Drive, Reno, Nevada 89523, in Washoe County, State of Nevada, and is personally acquainted with the hereinafter described mining claims situated in the Pioneer Mining District, Pinal County, Arizona, the location notices of which are recorded in the office of the County Recorder of said county as described below:

See Exhibit "A" attached

That the owner of said claims (10 "Guzman" placer claims) is Imerys Perlite USA, Inc., 150 E MAIN STE 320, FERNLEY, NV 89408, and that the enclosed "rental fees" of \$140.00 per 20 acres per placer for a total of \$2,660.00 (Two Thousand Six Hundred Sixty dollars) were paid by Imerys Perlite USA, Inc., for the purpose of complying with the laws of the United States pertaining to assessment of annual work, and that said claims are being held for the valuable mineral contained therein. This "rental fee" is required in accordance with the Act of October 5, 1992 (Public Law 102-381, 106 Stat. 1374, 1378-79) and is in lieu of the requirements for performing assessment work under 30 U.S.C. 28-28e and for filing an annual Affidavit of Labor with the proper office of the Bureau of Land Management as outlined under Section 314(a) and (c) of FLPMA and §3833.2.

These "rental fees" are being submitted to cover mining claims comprising a contiguous group.

DATED this 13 day of Aug, A.D., 2013

Michel Houseman
Michel Houseman

Subscribed and sworn before me this 13 day of Aug, A.D., 2013

Frankie Bethune
Notary Public




EXHIBIT "A"

The following mining claims are located in Sections 8 & 16, T.2 S., R.12 E., Gila & Salt River Meridian, County of Pinal, State of Arizona and are duly recorded as indicated below, at the office of the County Recorder, Pinal County, Arizona:

| <u>Placer Claim Name</u> | <u>Legal Description</u> <u>Section 8, T2S R12E</u> | <u>Date</u> <u>Located</u> | <u>Pinal County</u> <u>Book</u> <u>Page</u> | <u>BLM</u> <u>AMC#</u> |
|-----------------------------|--|-------------------------------|--|---------------------------|
| Black Eye | W½ SE¼ SE¼ NW¼, SW¼ SE¼ NW¼, W½ NW¼ SE¼ NW¼ | 6/26/65 | 423 121 | 90407 |
| Blueberry | NE¼ SE¼ NW¼, E½ NW¼ SE¼ NW¼ E½ SW¼ NE¼ NW¼ | 6/26/65 | 423 116 | 90406 |
| Dewdrop | N½ SW¼ NE¼ | 6/26/65 | 423 114 | 90411 |
| Divide | SE¼ SE¼ NW¼ SE¼, NE¼ NE¼ SW¼ SE¼, N½ NW¼ SE¼ SE¼, NW¼ NE¼ SE¼ SE¼, S¼ SW¼ NE¼ SE¼, SW¼ SE¼ NE¼ SE¼ | 6/26/65 | 423 122 | 90414 |
| Havalina | W½ NE¼ NW¼ SE¼, SE¼ NW¼ NW¼ SE¼, N½ SE¼ NW¼ SE¼, SE¼ NE¼ NW¼ SE¼, SW¼ NW¼ NE¼ SE¼, NW¼ SW¼ NE¼ SE¼ | 6/26/65 | 423 117 | 90408 |
| Havalina No. 1 | N½ NW¼ NW¼ SE¼, NE¼ NE¼ SW¼, E½ NW¼ NE¼ SW¼ | 6/26/65 | 423 118 | 90409 |
| Havalina No. 2 | E½ SE¼ SE¼ NW¼, SW¼ SW¼ NE¼, W½ SE¼ SW¼ NE¼ | 6/26/65 | 423 120 | 90410 |
| I-DO-IT | E½ SE¼ SW¼ NE¼, NW¼ SE¼ NE¼, W½ SW¼ SE¼ NE¼ | 6/26/65 | 423 119 | 90412 |
| Look-Out-Wedge | NE¼ NE¼ NW¼ SE¼, N½ NW¼ NE¼ SE¼, SE¼ NW¼ NE¼ SE¼, W½ NE¼ NE¼ SE¼, NE¼ SW¼ NE¼ SE¼, NW¼ SE¼ NE¼ SE¼ | 6/26/65 | 423 123 | 90413 |
| <u>Section 16, T2S R12E</u> | | | | |
| Self Protection | SW¼ NE¼ SW¼ NW¼, W½ SE¼ SW¼ NW¼, NW¼ NE¼ NW¼ SW¼, W½ E½ NE¼ SW¼ NW¼, E½ NW¼ NE¼ SW¼ NW¼, E½ SE¼ NW¼ SW¼ NW¼, E½ E½ SW¼ SW¼ NW¼, W½ NE¼ SE¼ SW¼ NW¼, E½ NE¼ NW¼ NW¼ SW¼ | 1/22/51 | 42 362 | 89203 |

RECEIVED
BLM AZ STATE OFFICE
2013 AUG 16 A 10:03
PHOENIX, ARIZONA

STATE OF ARIZONA)
)
COUNTY OF PINAL) SS.

AFFIDAVIT OF RENTAL FEE PAYMENT
For the period
September 1, 2013 to August 31, 2014

STATE OF CALIFORNIA)
)
COUNTY OF SANTA BARBARA) SS.

Michel Houseman, being duly sworn, deposes and says that he is a citizen of the United States and more than twenty-one years of age, and resides at 2209 Maxfli Drive, Reno, Nevada 89523, in Washoe County, State of Nevada, and is personally acquainted with the hereinafter described mining claims situated in the Pioneer Mining District, Pinal County, Arizona, the location notices of which are recorded in the office of the County Recorder of said county as described below:

See Exhibit "A" attached

That the owner of said claims (2 lode claims and 1 millsite) is Imerys Perlite USA, Inc., and that the enclosed "rental fees" of \$140.00 per claim for a total of \$420.00 (Four Hundred Twenty dollars) were paid by Imerys Perlite USA, Inc., 150 E MAIN STE 320, FERNLEY NV, 89408, for the purpose of complying with the laws of the United States pertaining to assessment of annual work, and that said lode claims are being held for the valuable mineral contained therein and the millsite for the purpose of enhancing a fines containment area in conjunction with the mining operation. This "rental fee" is required in accordance with the Act of October 5, 1992 (Public Law 102-381, 106 Stat. 1374, 1378-79) and is in lieu of the requirements for performing assessment work under 30 U.S.C. 28-28e and for filing an annual Affidavit of Labor with the proper office of the Bureau of Land Management as outlined under Section 314(a) and (c) of FLPMA and §3833.2.

DATED this 13 day of Aug, A.D., 2013

Michel Houseman
Michel Houseman

Subscribed and sworn before me this 13 day of Aug, A.D., 2013

Frankie Bethune
Notary Public



EXHIBIT "A"

The following mining claims are located in Secs. 4, 8 & 9, T.2 S., R.12 E., G. & S.R.M., Pioneer Mining District, Pinal County, State of Arizona, the Location Notices are recorded in the office of the County Recorder of said county as described below:

| <u>Claim Name</u> | <u>Docket</u> | <u>Page(s)</u> | <u>B.L.M. Serial #</u> |
|--|---------------|--------------------|------------------------|
| FORGOTTEN WEDGE lode | 374 | 545 | A MC 66077 |
| MARY T. FRACTION lode | 1668 | 450-451 | A MC 303417 |
| HARBORLITE MILLSITE NO. 3A Amended | 1781 1797 | 639-640 124-125 | A MC 317479 |

RECEIVED
BLM AZ STATE OFFICE
2013 AUG 16 A 10:03
PHOENIX, ARIZONA

STATE OF ARIZONA)
)
COUNTY OF PINAL)

SS.

AFFIDAVIT OF RENTAL FEE PAYMENT

For the period
September 1, 2013 to August 31, 2014

RECEIVED
BLM AZ STATE OFFICE
2013 AUG 16 A 10:03
PHOENIX, ARIZONA

STATE OF CALIFORNIA)
)
COUNTY OF SANTA BARBARA)

SS.

Michel Houseman, being duly sworn, deposes and says that he is a citizen of the United States and more than twenty-one years of age, and resides at 2209 Maxfli Drive, Reno, Nevada 89523, in Washoe County, State of Nevada, and is personally acquainted with the hereinafter described millsite claims situated in the Pioneer Mining District, Pinal County, Arizona, the location notices of which are recorded in the office of the County Recorder of said county as described below:

See Exhibit "A" (8 pages) attached

That the owner of said claims (2 millsites and 135 lodes formerly known as the Nord claims) is Imerys Perlite USA, Inc., and that the enclosed "rental fees" of \$140.00 per claim for a total of \$19,180.00 (Nineteen Thousand, One Hundred Eighty dollars) were paid by Imerys Perlite USA, Inc., 150 E MAIN STE 320, FERNLEY, NV 89408, for the purpose of complying with the laws of the United States pertaining to assessment of annual work, and that said claims are being held for the purpose of mining (on lode claims) and milling (on millsites) perlite ore which is mined on our lode claims. This "rental fee" is required in accordance with the Act of October 5, 1992 (Public Law 102-381, 106 Stat. 1374, 1378-79) and is in lieu of the requirements for performing assessment work under 30 U.S.C. 28-28e and for filing an annual Affidavit of Labor with the proper office of the Bureau of Land Management as outlined under Section 314(a) and (c) of FLPMA and §3833.2.

DATED this 13 day of Aug, A.D., 2013

Michel Houseman
Michel Houseman

Subscribed and sworn before me this 13 day of August, A.D., 2013

Frankie Bethune
Notary Public




EXHIBIT "A"

(page 1)

The following mining claims are located in Pinal County, State of Arizona, the location notices of which are recorded in the office of the County Recorder of said County as described below:

| <u>Claim Name</u> | <u>Book/Docket</u> | <u>Page(s)</u> | <u>B.L.M. Serial #</u> |
|--|--------------------|----------------|------------------------|
| ROSEMARIE No. 6 (situate in Sec.8) | 507 | 87 | A MC 66079 |
| Candy Rock Fraction lode (situate in Sec. 16) | 1556 | 712-713 | A MC 289764 |
| Lucero millsite (situate in Sec. 4) | 1786 | 558-559 | A MC 319070 |
| Cynthia & John millsite (situate in Sec. 4) | 993 | 426-427 | A MC 94571 |

All claims are located in T.2 S., R.12 E., G. & S.R.M.

RECEIVED
BLM AZ STATE OFFICE
2013 AUG 16 A 10:03
PHOENIX, ARIZONA

EXHIBIT "A"

(pages 3 & 4)

The following mining claims are located in Secs. 27, 28, 32, 33 & 34, T.2 S., R.12 E., and Secs. 3 & 4, T.3 S., R12 E., Gila & Salt River Meridian, County of Pinal, State of Arizona:

| <u>Lode Claim Name</u> | <u>Book</u> | <u>Recorded</u> <u>Page</u> | <u>B.L.M. Serial #</u> |
|------------------------|-------------|--------------------------------|------------------------|
| Hal #1 | 1382 | 220-221 | A MC 259557 |
| Hal #2 | 1382 | 222-223 | A MC 259558 |
| Hal #3 | 1382 | 224-225 | A MC 259559 |
| Hal #4 | 1382 | 226-227 | A MC 259560 |
| Hal #5 | 1382 | 228-229 | A MC 259561 |
| Hal #6 | 1382 | 230-231 | A MC 259562 |
| Hal #7 | 1382 | 232-233 | A MC 259563 |
| Hal #8 | 1382 | 234-235 | A MC 259564 |
| Hal #9 | 1382 | 236-237 | A MC 259565 |
| Hal #10 | 1382 | 238-239 | A MC 259566 |
| Hal #11 | 1382 | 240-241 | A MC 259567 |
| Hal #12 | 1382 | 242-243 | A MC 259568 |
| Hal #13 | 1382 | 244-245 | A MC 259569 |
| Hal #14 | 1382 | 246-247 | A MC 259570 |
| Hal #15 | 1382 | 248-249 | A MC 259571 |
| Hal #16 | 1382 | 250-251 | A MC 259572 |
| Hal #17 | 1382 | 252-253 | A MC 259573 |
| Hal #18 | 1382 | 254-255 | A MC 259574 |
| Hal #19 | 1382 | 256-257 | A MC 259575 |
| Hal #20 | 1382 | 258-259 | A MC 259576 |
| Hal #21 | 1382 | 260-261 | A MC 259577 |
| Hal #22 | 1382 | 262-263 | A MC 259578 |
| Hal #23 | 1382 | 264-265 | A MC 259579 |
| Hal #24 | 1382 | 266-267 | A MC 259580 |
| Hal #25 | 1382 | 268-269 | A MC 259581 |

PHOENIX, ARIZONA

2013 AUG 16 A 10: 03

RECEIVED
BLM AZ STATE OFFICE

EXHIBIT "A"

(page 2)

The following lode mining claims are located in Secs. 8 & 9, T.2 S., R.12 E., Gila & Salt River Meridian, County of Pinal, State of Arizona:

| <u>Lode Claim Name</u> | <u>Recorded</u> <u>Book</u> | <u>Page</u> | <u>B.L.M. Serial #</u> |
|------------------------|--------------------------------|-------------|------------------------|
| ROSEMARIE No. 1 | 500 | 414 | A MC 66078 |
| Amended | 507 | 86 | |
| ROSEMARIE No. 7 | 500 | 420 | A MC 66080 |
| Amended | 507 | 88 | |
| ROSEMARIE No. 8 | 500 | 421 | A MC 66081 |
| Amended | 507 | 89 | |
| Amended | Doc. 1082-045 | | |
| ROSEMARIE No. 9 | 500 | 422 | A MC 66082 |
| Amended | 507 | 90 | |
| ROSEMARIE No. 10 | 500 | 423 | A MC 66083 |
| Amended | 507 | 91 | |
| ROSEMARIE No. 12 | 500 | 425 | A MC 66084 |
| Amended | 507 | 92 | |
| Amended | Doc. 1082-047 | | |
| ROSEMARIE No. 13 EXCP | 500 | 426 | A MC 66085 |
| Amended | 507 | 93 | |
| ROSEMARIE No. 14 | 500 | 427 | A MC 66086 |
| Amended | 507 | 94 | |

RECEIVED
BLM AZ STATE OFFICE
2013 AUG 16 1A 10:03
PHOENIX, ARIZONA

EXHIBIT "A"

(page 5)

The following mining claims are located in Sec. 16, 17 & 20, T.2 S., R.12 E., Gila & Salt River Meridian, County of Pinal, State of Arizona:

| <u>Lode Claim Name</u> | <u>Book</u> | <u>Recorded</u> <u>Page</u> | <u>B.L.M. Serial #</u> |
|------------------------|-------------|--------------------------------|------------------------|
| Magic #1 | 1382 | 292-293 | A MC 259593 |
| Magic #2 | 1382 | 294-295 | A MC 259594 |
| Magic #3 | 1382 | 296-297 | A MC 259595 |
| Magic #4 | 1382 | 298-299 | A MC 259596 |
| Magic #5 | 1382 | 300-301 | A MC 259597 |
| Magic #6 | 1382 | 302-303 | A MC 259598 |
| Magic #7 | 1382 | 304-305 | A MC 259599 |
| Magic #8 | 1382 | 306-307 | A MC 259600 |
| Magic #9 | 1382 | 308-309 | A MC 259601 |
| Magic #10 | 1382 | 310-311 | A MC 259602 |
| Magic #11 | 1382 | 312-313 | A MC 259603 |
| Magic #12 | 1382 | 314-315 | A MC 259604 |
| Magic #13 | 1382 | 316-317 | A MC 259605 |
| Magic #14 | 1382 | 318-319 | A MC 259606 |
| Magic #15 | 1382 | 320-321 | A MC 259607 |
| Magic #23 | 1382 | 336-337 | A MC 259615 |
| Magic #24 | 1382 | 338-339 | A MC 259616 |
| Magic #25 | 1382 | 340-341 | A MC 259617 |
| Magic #26 | 1382 | 342-343 | A MC 259618 |
| Magic #27 | 1556 | 710-711 | A MC 289765 |

RECEIVED
BLM AZ STATE OFFICE
2013 AUG 16 A 10:03
PHOENIX, ARIZONA

| | | | |
|-----------|------|---------|-------------|
| Hal #26 | 1382 | 270-271 | A MC 259582 |
| Hal #27 | 1382 | 272-273 | A MC 259583 |
| Hal #28 | 1832 | 274-275 | A MC 259584 |
| Hal #29 | 1382 | 276-277 | A MC 259585 |
| Hal #30 | 1382 | 278-279 | A MC 259586 |
| Hal #31 | 1382 | 280-281 | A MC 259587 |
| Hal #32 | 1382 | 282-283 | A MC 259588 |
| Hal #33 | 1382 | 284-285 | A MC 259589 |
| Hal #34 | 1382 | 286-287 | A MC 259590 |
| Hal #35 | 1382 | 288-289 | A MC 259591 |
| Hal #36 | 1382 | 290-291 | A MC 259592 |
| Tekoa #9 | 1382 | 410-411 | A MC 259652 |
| Tekoa #10 | 1382 | 412-413 | A MC 259653 |
| Tekoa #11 | 1382 | 414-415 | A MC 259654 |
| Tekoa #12 | 1382 | 416-417 | A MC 259655 |
| Tekoa #13 | 1382 | 418-419 | A MC 259656 |

RECEIVED
 BLM AZ STATE OFFICE
 2013 AUG 16 A 10:03
 PHOENIX, ARIZONA

EXHIBIT "A"

(page 6)

The following mining claims are located in Sec. 12, T.2 S., R.11 E. and Secs. 7 & 8, T.2 S., R.12 E., Gila & Salt River Meridian, County of Pinal, State of Arizona:

| <u>Lode Claim Name</u> | <u>Book</u> | <u>Recorded</u> <u>Page</u> | <u>B.L.M. Serial #</u> |
|------------------------|-------------|--------------------------------|------------------------|
| Seattle #1 | 1382 | 344-345 | A MC 259619 |
| Seattle #2 | 1382 | 346-347 | A MC 259620 |
| Seattle #3 | 1382 | 348-349 | A MC 259621 |
| Seattle #4 | 1382 | 350-351 | A MC 259622 |
| Seattle #5 | 1382 | 352-353 | A MC 259623 |
| Seattle #6 | 1382 | 354-355 | A MC 259624 |
| Seattle #7 | 1382 | 356-357 | A MC 259625 |
| Seattle #8 | 1382 | 358-359 | A MC 259626 |
| Seattle #9 | 1382 | 360-361 | A MC 259627 |
| Seattle #10 | 1382 | 362-363 | A MC 259628 |
| Seattle #11 | 1382 | 364-365 | A MC 259629 |
| Seattle #12 | 1382 | 366-367 | A MC 259630 |
| Seattle #13 | 1382 | 368-369 | A MC 259631 |
| Seattle #14 | 1382 | 370-371 | A MC 259632 |
| Seattle #15 | 1382 | 372-373 | A MC 259633 |
| Seattle #16 | 1382 | 374-375 | A MC 259634 |
| Seattle #17 | 1382 | 376-377 | A MC 259635 |
| Seattle #18 | 1382 | 378-379 | A MC 259636 |
| Seattle #19 | 1382 | 380-381 | A MC 259637 |
| Seattle #20 | 1382 | 382-383 | A MC 259638 |
| Seattle #21 | 1382 | 384-385 | A MC 259639 |
| Seattle #22 | 1382 | 386-387 | A MC 259640 |
| Seattle #23 | 1382 | 388-389 | A MC 259641 |
| Seattle #24 | 1382 | 390-391 | A MC 259642 |
| Seattle #25 | 1382 | 392-393 | A MC 259643 |

RECEIVED
BLM AZ STATE OFFICE
2013 AUG 16 A 10:03
PHOENIX, ARIZONA

EXHIBIT "A"

(page 7)

The following mining claims are located in Secs. 8, 17 and 18, T.2 S., R.12 E., Gila & Salt River Meridian, County of Pinal, State of Arizona:

| <u>Lode Claim Name</u> | <u>Recorded</u> | | <u>B.L.M. Serial #</u> |
|------------------------|-----------------|-------------|------------------------|
| | <u>Book</u> | <u>Page</u> | |
| Sil-Flo No. 1 | 1420 | 465-466 | A MC 265778 |
| Sil-Flo No. 2 | 1420 | 467-468 | A MC 265779 |
| Sil-Flo No. 3 | 1420 | 469-470 | A MC 265780 |
| Sil-Flo No. 4 | 1420 | 471-472 | A MC 265781 |
| Sil-Flo No. 5 | 1420 | 473-474 | A MC 265782 |
| Sil-Flo No. 6 | 1420 | 475-476 | A MC 265783 |
| Sil-Flo No. 7 | 1420 | 477-478 | A MC 265784 |
| Sil-Flo No. 8 | 1420 | 479-480 | A MC 265785 |
| Sil-Flo No. 9 | 1420 | 481-482 | A MC 265786 |
| Sil-Flo No. 10 | 1420 | 483-484 | A MC 265787 |
| Sil-Flo No. 11 | 1420 | 485-486 | A MC 265788 |
| Sil-Flo No. 12 | 1420 | 487-488 | A MC 265789 |
| Sil-Flo No. 13 | 1420 | 489-490 | A MC 265790 |
| Sil-Flo No. 14 | 1420 | 491-492 | A MC 265791 |
| Sil-Flo No. 15 | 1420 | 493-494 | A MC 265792 |
| Sil-Flo No. 16 | 1420 | 495-496 | A MC 265793 |
| Sil-Flo No. 17 | 1420 | 497-498 | A MC 265794 |
| Sil-Flo No. 18 | 1420 | 499-500 | A MC 265795 |

RECEIVED
BLM AZ STATE OFFICE
2013 AUG 16 A 10:03
PHOENIX, ARIZONA

STATE OF ARIZONA)
)
COUNTY OF YAVAPAI)

SS.

AFFIDAVIT OF RENTAL FEE PAYMENT
For the period
September 1, 2013 to August 31, 2014

RECEIVED
BLM AZ STATE OFFICE
2013 AUG 16 A 10:03
PHOENIX, ARIZONA

STATE OF CALIFORNIA)
)
COUNTY OF SANTA BARBARA)

SS.

Michel Houseman, being duly sworn, deposes and says that he is a citizen of the United States and more than twenty-one years of age, and resides at 2209 Maxfli Drive, Reno, Nevada 89523, in Washoe County, State of Nevada, and is personally acquainted with the hereinafter described mining claims situated in the Red Picacho Mining District, Yavapai County, Arizona, the location notices of which are recorded in the office of the County Recorder of said county as described below:

See Exhibit "A" attached

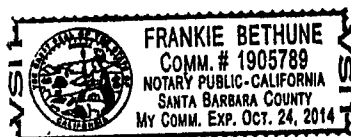
That the owner of said claims (9 "Desert" lode claims) is Michel D. Houseman, 150 E MAIN ST STE 320, FERNLEY, NV 89408-7713, and that the enclosed "rental fees" of \$140.00 per claim for a total of \$1260.00 (One Thousand Two Hundred Sixty dollars) were paid by Imerys Perlite USA, Inc., for the purpose of complying with the laws of the United States pertaining to assessment of annual work, and that said claims are being held for the valuable mineral contained therein. This "rental fee" is required in accordance with the Act of October 5, 1992 (Public Law 102-381, 106 Stat. 1374, 1378-79) and is in lieu of the requirements for performing assessment work under 30 U.S.C. 28-28e and for filing an annual Affidavit of Labor with the proper office of the Bureau of Land Management as outlined under Section 314(a) and (c) of FLPMA and §3833.2.

These "rental fees" are being submitted to cover mining claims comprising a contiguous group.

DATED this 13 day of Aug., A.D., 2013


Michel Houseman

Subscribed and sworn before me this 13 day of Aug, A.D., 2013




Notary Public

EXHIBIT "A"

(page 8)

The following mining claims are located in Secs. 15, 16, 21 and 22, T.2 S., R.12 E., Gila & Salt River Meridian, County of Pinal, State of Arizona:

| <u>Lode Claim Name</u> | <u>Recorded</u> <u>Book</u> | <u>Page</u> | <u>B.L.M. Serial #</u> |
|----------------------------------|--------------------------------|-------------|------------------------|
| Sil-Flo No. 19 | 1420 | 501-502 | A MC 265796 |
| Sil-Flo No. 20 | 1420 | 503-504 | A MC 265797 |
| Sil-Flo No. 21 | 1420 | 505-506 | A MC 265798 |
| Sil-Flo No. 22 | 1420 | 507-508 | A MC 265799 |
| Sil-Flo No. 23 | 1420 | 509-510 | A MC 265800 |
| Sil-Flo No. 24 | 1420 | 511-512 | A MC 265801 |
| Sil-Flo No. 25 | 1420 | 513-514 | A MC 265802 |
| Sil-Flo No. 26 | 1420 | 515-516 | A MC 265803 |
| Sil-Flo No. 27 | 1420 | 517-518 | A MC 265804 |
| Sil-Flo No. 28 | 1420 | 519-520 | A MC 265805 |
| Sil-Flo No. 29 | 1420 | 521-522 | A MC 265806 |
| Sil-Flo No. 30 | 1420 | 523-524 | A MC 265807 |
| Sil-Flo No. 31 | 1420 | 525-526 | A MC 265808 |
| Sil-Flo No. 32 | 1420 | 527-528 | A MC 265809 |
| Sil-Flo No. 33 | 1420 | 529-530 | A MC 265810 |
| Sil-Flo No. 34 | 1420 | 531-532 | A MC 265811 |
| Sil-Flo No. 35 | 1420 | 533-534 | A MC 265812 |
| Sil-Flo No. 36 | 1396 | 458-459 | A MC 262396 |
| Amended | 1420 | 535-536 | |
| Sil-Flo No. 37 | 1396 | 460-461 | A MC 262397 |
| Amended | 1420 | 537-538 | |
| Volcano No. 12R | 1396 | 462-463 | A MC 262398 |
| Amended | 1420 | 539-540 | |
| (Amended name -- Sil Flo No. 38) | | | |
| Sil-Flo No. 39 | 1420 | 541-542 | A MC 265813 |

2013 AUG 16 A 10:03
PHOENIX, ARIZONA

RECEIVED
BLM AZ STATE OFFICE

EXHIBIT "A"

The following mining claims are located in Sections 34 & 35, T.7 N., R.1 W., Gila & Salt River Meridian, County of Yavapai, State of Arizona and are duly recorded as indicated below, at the office of the County Recorder, Yavapai County, Arizona:

| <u>Line</u> | | <u>Claim / Site</u> | | | | | | |
|-------------|-------------------|---------------------|-----------------------|-------------|-------------|------------|------------|------------|
| <u>No.</u> | <u>AMC Number</u> | <u>Name</u> | <u>Co. Docket No.</u> | <u>Book</u> | <u>Page</u> | <u>TWP</u> | <u>RNG</u> | <u>SEC</u> |
| 1 | AMC414923 | Desert No. 2 | 2012-0019249 | 4873 | 144 | 7N | 1W | 34 |
| 2 | AMC414924 | Desert No. 3 | 2012-0019250 | 4873 | 145 | 7N | 1W | 34 |
| 3 | AMC414925 | Desert No. 4 | 2012-0019251 | 4873 | 146 | 7N | 1W | 34 |
| 4 | AMC414926 | Desert No. 5 | 2012-0019252 | 4873 | 147 | 7N | 1W | 34 |
| 5 | AMC414927 | Desert No. 6 | 2012-0019253 | 4873 | 148 | 7N | 1W | 34 |
| 6 | AMC414928 | Desert No. 7 | 2012-0019254 | 4873 | 149 | 7N | 1W | 34 & 35 |
| 7 | AMC414929 | Desert No. 8 | 2012-0019255 | 4873 | 150 | 7N | 1W | 35 |
| 8 | AMC414930 | Desert No. 9 | 2012-0019256 | 4873 | 151 | 7N | 1W | 35 |
| 9 | AMC414931 | Desert No. 10 | 2012-0019257 | 4873 | 152 | 7N | 1W | 35 |

*Duplicate #5
on page #pg 3.*

RECEIVED
BLM AZ STATE OFFICE
2013 AUG 16 A 10:04
PHOENIX, ARIZONA

United States Department of the Interior
Bureau of Land Management
 LANDS/RECREATION & PLANNING
 ONE N CENTRAL AVE
 PHOENIX, AZ 85004 -2203
 Phone: 602-417-9200

Receipt

No: 2858405

| | |
|--|--|
| Transaction #: 2944234 | |
| Date of Transaction: 08/19/2013 | |
| CUSTOMER: | |
| IMERY'S MINERALS/IMERY'S MINERALS CALIFORNIA 150 E MAIN ST STE 320 FERNLEY, NV 89408-7713 US | |

| LINE # | QTY | DESCRIPTION | REMARKS | UNIT PRICE | TOTAL |
|---------------|------|--|----------------------------|------------|--------------------|
| 1 | 1.00 | LOCATABLE MINERALS / MINING CLAIMS-NOT NEW-UNADJUD, ONE AUTH NO. ONLY / MINING CLAIM MONEY RECEIVED CASES: AMC414922/\$28560.00 | MAINT FEE PYMNT (195) 2014 | - n/a - | 28560.00 |
| TOTAL: | | | | | \$28,560.00 |

| PAYMENT INFORMATION | | | |
|---------------------|-----------|--|------------------------|
| 1 | AMOUNT: | 28560.00 | POSTMARKED: 08/15/2013 |
| | TYPE: | CHECK | RECEIVED: 08/16/2013 |
| | CHECK NO: | 6300017386 | |
| | NAME: | IMERY'S 2500 MIGUELITO RD LOMPOC CA 93436 US | |

| REMARKS |
|---------|
| |

This receipt was generated by the automated BLM Collections and Billing System and is a paper representation of a portion of the official electronic record contained therein.



Imerys Filtration Minerals, Inc.
150 East Main Street
Suite 320
Fernley, NV 89408
Tel: 775-835-6266
Fax: 775-835-6550

July 20, 2012

U.S. Department of the Interior
Bureau of Land Management
Attn: Public Room
222 N. Central Avenue
Phoenix, AZ 85004

Amc 414922
Amc 245404
Amc 301847
Amc 321062
87677
90404
89202
289764
66076

Amc 94569
319070
259557
265778
262396
303417
317479

PHOENIX, ARIZONA

2012 AUG 20 A 8:03

RECEIVED
BLMAZ STATE OFFICE

To Whom it May Concern:

Please note that effective June 30, 2012 at midnight, HARBORLITE CORPORATION legally changed its name to IMERYS PERLITE USA, INC. I have attached the notarized legal documents that show this change for you to make the required adjustments to your records. The new name is reflected on all attached Assessment documents. In addition, the Oregon office closed in 2011 so please note the new return address above.

Enclosed are six (6) "Affidavit of Rental Fee Payment" for the period September 1, 2012 to August 31, 2013 with Exhibits "A" attached. These Affidavits pertain to the claims of Imerys Perlite USA, Inc. as follows:

- Harborlite - 2 lodes, 1 mill site
- Bobbie Jo - 10 lodes
- Guzman - 10 placers
- Nord - 135 lodes, 2 mill sites
- Guzman - 7 Lode claims
- Desert - 28 Lode claims

We are enclosing our check in the amount of \$27,300.00 representing the fee for filing based on \$140.00 per claim rental fees for these 195 claims. Please acknowledge receipt of these rental fees.

Sincerely,
IMERYS FILTRATION MINERALS, INC.

Michel Houseman

Michel Houseman
Manager, Mine Planning & Exploration

MH/jst

Enclosures

NO. OF CLAIMS 195
AMOUNT \$27,300.00
RECEIPT NO. 2634336
INIT. [Signature]

** BLM-ASO **

STATE OF ARIZONA

COUNTY OF PINAL

SS.

AFFIDAVIT OF RENTAL FEE PAYMENT

For the period

September 1, 2012 to August 31, 2013

RECEIVED
BLM AZ STATE OFFICE
2012 AUG 20 A 8:03
PHOENIX, ARIZONA

Nevada
STATE OF ARIZONA)

Lyon
COUNTY OF PINAL)

SS.

Michel Houseman, being duly sworn, deposes and says that he is a citizen of the United States and more than twenty-one years of age, and resides at 2209 Maxfli Drive, Reno, Nevada 89523, in Washoe County, State of Nevada, and is personally acquainted with the hereinafter described mining claims situated in the Pioneer Mining District, Pinal County, Arizona, the location notices of which are recorded in the office of the County Recorder of said county as described below:

See Exhibit "A" attached

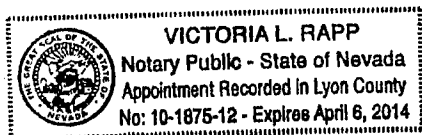
That the owner of said claims (10 lode mining claims) is Lewis and Thomas Williams, and that the enclosed "rental fees" of \$140.00 per claim for a total of \$1,400.00 (One Thousand Four Hundred dollars) were paid by Imerys Perlite USA, Inc., P.O. Box 960, Superior, AZ 85273, for the purpose of complying with the laws of the United States pertaining to assessment of annual work, and that said claims are being held for the valuable mineral contained therein. This "rental fee" is required in accordance with the Act of October 5, 1992 (Public Law 102-381, 106 Stat. 1374, 1378-79) and is in lieu of the requirements for performing assessment work under 30 U.S.C. 28-28e and for filing an annual Affidavit of Labor with the proper office of the Bureau of Land Management as outlined under Section 314(a) and (c) of FLPMA and §3833.2.

These "rental fees" are being submitted to cover mining claims comprising a contiguous group.

DATED this 25 day of July, A.D., 2012

Michel Houseman
Michel Houseman

Subscribed and sworn before me this 25 day of July, A.D., 2012



Victoria L. Rapp
Notary Public

EXHIBIT "A"

| <u>Lode Claim Name</u> | <u>Loc. Date</u> | <u>Book</u> | <u>Pinal County</u> | | <u>B.L.M. Data</u> | | <u>Locator</u> |
|------------------------------------|--------------------|--------------|---------------------|--------------------|--------------------|-------------------|-----------------|
| | | | <u>Page(s)</u> | <u>Filing Date</u> | <u>Serial No.</u> | <u>Date</u> | |
| Bobbie Jo Perlite No. 1 Amended | 10/6/85 1/11/90 | 1314 1651 | 459-60 501-02 | 10/7/85 1/15/90 | A MC 245404 | 11/4/85 2/8/90 | Thomas Williams |
| Bobbie Jo Perlite No. 2 Amended | 10/6/85 1/11/90 | 1314 1651 | 457-58 503-04 | 10/7/85 1/15/90 | A MC 245405 | 11/4/85 2/8/90 | Thomas Williams |
| Bobbie Jo Perlite No. 3 | 10/6/85 | 1314 | 455-56 | 10/7/85 | A MC 245406 | 11/4/85 | Thomas Williams |
| Bobbie Jo Perlite No. 4 | 10/12/85 | 1315 | 788-89 | 10/15/85 | A MC 245407 | 11/4/85 | Thomas Williams |
| Bobbie Jo Perlite No. 5 | 10/12/85 | 1315 | 790-91 | 10/15/85 | A MC 245408 | 11/4/85 | Thomas Williams |
| Bobbie Jo Perlite No. 6 | 10/12/85 | 1315 | 792-93 | 10/15/85 | A MC 245409 | 11/4/85 | Thomas Williams |
| Bobbie Jo Perlite No. 7 | 10/12/85 | 1315 | 796-97 | 10/15/85 | A MC 245410 | 11/4/85 | Thomas Williams |
| Bobbie Jo Perlite No. 8 | 10/12/85 | 1315 | 794-95 | 10/15/85 | A MC 245411 | 11/4/85 | Thomas Williams |
| B J No. 9 | 2/10/90 | 1657 | 523-24 | 2/20/90 | A MC 301847 | 3/2/90 | Lewis Williams |
| B J No. 10 | 4/8/92 | 1817 | 118-19 | 4/9/92 | A MC 321062 | 4/30/92 | Lewis Williams |

RECEIVED
BLM AZ STATE OFFICE
2012 AUG 20 A 8:03
PHOENIX, ARIZONA

STATE OF ARIZONA

COUNTY OF PINAL

SS.

AFFIDAVIT OF RENTAL FEE PAYMENT

For the period
September 1, 2012 to August 31, 2013

RECEIVED
BLM AZ STATE OFFICE
2012 AUG 20 A 8:03
PHOENIX, ARIZONA

NEVADA
STATE OF ARIZONA)
LYON)
COUNTY OF PINAL) SS.

Michel Houseman, being duly sworn, deposes and says that he is a citizen of the United States and more than twenty-one years of age, and resides at 2209 Maxfli Drive, Reno, Nevada 89523, in Washoe County, State of Nevada, and is personally acquainted with the hereinafter described mining claims situated in the Pioneer Mining District, Pinal County, Arizona, the location notices of which are recorded in the office of the County Recorder of said county as described below:

See Exhibit "A" attached

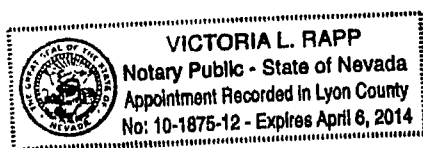
That the owner of said claims (10 "Guzman" placer mining claims) is Imerys Perlite USA, Inc., P.O. Box 960, Superior, AZ 85273, and that the enclosed "rental fees" of \$140.00 per claim for a total of \$1,400.00 (One Thousand Four Hundred dollars) were paid by Imerys Perlite USA, Inc., for the purpose of complying with the laws of the United States pertaining to assessment of annual work, and that said claims are being held for the valuable mineral contained therein. This "rental fee" is required in accordance with the Act of October 5, 1992 (Public Law 102-381, 106 Stat. 1374, 1378-79) and is in lieu of the requirements for performing assessment work under 30 U.S.C. 28-28e and for filing an annual Affidavit of Labor with the proper office of the Bureau of Land Management as outlined under Section 314(a) and (c) of FLPMA and §3833.2.

These "rental fees" are being submitted to cover mining claims comprising a contiguous group.

DATED this 25 day of July, A.D., 2012


Michel Houseman

Subscribed and sworn before me this 25 day of July, A.D., 2012




Notary Public

EXHIBIT "A"

The following mining claims are located in Sections 8 & 16, T.2 S., R.12 E., Gila & Salt River Meridian, County of Pinal, State of Arizona and are duly recorded as indicated below, at the office of the County Recorder, Pinal County, Arizona:

| <u>Placer Claim Name</u> | <u>Legal Description</u> <u>Section 8, T2S R12E</u> | <u>Date</u> <u>Located</u> | <u>Pinal County</u> <u>Book</u> <u>Page</u> | <u>BLM</u> <u>AMC#</u> |
|-----------------------------|--|-------------------------------|--|---------------------------|
| 20.1 Black Eye | W½ SE¼ SE¼ NW¼, SW¼ SE¼ NW¼, W½ NW¼ SE¼ NW¼ | 6/26/65 | 423 121 | 90407 |
| 20.1 Blueberry | NE¼ SE¼ NW¼, E½ NW¼ SE¼ NW¼ E½ SW¼ NE¼ NW¼ | 6/26/65 | 423 116 | 90406 |
| 20.1 Dewdrop | N½ SW¼ NE¼ | 6/26/65 | 423 114 | 90411 |
| 20.1 Divide | SE¼ SE¼ NW¼ SE¼, NE¼ NE¼ SW¼ SE¼, N½ NW¼ SE¼ SE¼, NW¼ NE¼ SE¼ SE¼, S½ SW¼ NE¼ SE¼, SW¼ SE¼ NE¼ SE¼ | 6/26/65 | 423 122 | 90414 |
| 20.4 Havalina | W½ NE¼ NW¼ SE¼, SE¼ NW¼ NW¼ SE¼, N½ SE¼ NW¼ SE¼, SE¼ NE¼ NW¼ SE¼, SW¼ NW¼ NE¼ SE¼, NW¼ SW¼ NE¼ SE¼ | 6/26/65 | 423 117 | 90408 |
| 20.3 Havalina No. 1 | N½ NW¼ NW¼ SE¼, NE¼ NE¼ SW¼, E½ NW¼ NE¼ SW¼ | 6/26/65 | 423 118 | 90409 |
| 20.15 Havalina No. 2 | E½ SE¼ SE¼ NW¼, SW¼ SW¼ NE¼, W½ SE¼ SW¼ NE¼ | 6/26/65 | 423 120 | 90410 |
| 20.5 I-DO-IT | E½ SE¼ SW¼ NE¼, NW¼ SE¼ NE¼, W½ SW¼ SE¼ NE¼ | 6/26/65 | 423 119 | 90412 |
| 20.4 Look-Out-Wedge | NE¼ NE¼ NW¼ SE¼, N½ NW¼ NE¼ SE¼, SE¼ NW¼ NE¼ SE¼, W½ NE¼ NE¼ SE¼, NE¼ SW¼ NE¼ SE¼, NW¼ SE¼ NE¼ SE¼ | 6/26/65 | 423 123 | 90413 |
| <u>Section 16, T2S R12E</u> | | | | |
| 19.8 Self Protection | SW¼ NE¼ SW¼ NW¼, W½ SE¼ SW¼ NW¼, NW¼ NE¼ NW¼ SW¼, W½ E½ NE¼ SW¼ NW¼, E½ NW¼ NE¼ SW¼ NW¼, E½ SE¼ NW¼ SW¼ NW¼, E½ E½ SW¼ SW¼ NW¼, W½ NE¼ SE¼ SW¼ NW¼, E½ NE¼ NW¼ NW¼ SW¼ | 1/22/51 | 42 362 | 89203 |

406-
84

PHOENIX, ARIZONA

2012 AUG 20 A 8:03

RECEIVED
BLM AZ STATE OFFICE

STATE OF ARIZONA)
COUNTY OF PINAL) SS.

AFFIDAVIT OF RENTAL FEE PAYMENT
For the period
September 1, 2012 to August 31, 2013

RECEIVED
BLM AZ STATE OFFICE
2012 AUG 20 A 8:04
PHOENIX, ARIZONA

NEVADA
STATE OF ARIZONA)
COUNTY OF PINAL) SS.

Michel Houseman, being duly sworn, deposes and says that he is a citizen of the United States and more than twenty-one years of age, and resides at 2209 Maxfli Drive, Reno, Nevada 89523, in Washoe County, State of Nevada, and is personally acquainted with the hereinafter described mining claims situated in the Pioneer Mining District, Pinal County, Arizona, the location notices of which are recorded in the office of the County Recorder of said county as described below:

See Exhibit "A" attached

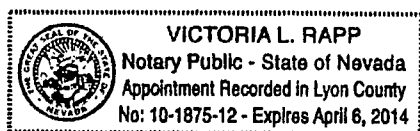
That the owner of said claims (7 "Guzman" lode mining claims) is Imerys Perlite USA, Inc., P.O. Box 960, Superior, AZ 85273, and that the enclosed "rental fees" of \$140.00 per claim for a total of \$980.00 (Nine Hundred Eighty dollars) were paid by Imerys Perlite USA, Inc., for the purpose of complying with the laws of the United States pertaining to assessment of annual work, and that said claims are being held for the valuable mineral contained therein. This "rental fee" is required in accordance with the Act of October 5, 1992 (Public Law 102-381, 106 Stat. 1374, 1378-79) and is in lieu of the requirements for performing assessment work under 30 U.S.C. 28-28e and for filing an annual Affidavit of Labor with the proper office of the Bureau of Land Management as outlined under Section 314(a) and (c) of FLPMA and §3833.2.

These "rental fees" are being submitted to cover mining claims comprising a contiguous group.

DATED this 25 day of July, A.D., 2012

Michel Houseman
Michel Houseman

Subscribed and sworn before me this 25 day of July, A.D., 2012



Victoria L. Rapp
Notary Public

EXHIBIT "A"

The following mining claims are located in Sections 8 & 9, T.2 S., R.12 E., Gila & Salt River Meridian, County of Pinal, State of Arizona and are duly recorded as indicated below, at the office of the County Recorder, Pinal County, Arizona:

| <u>Lode Name</u> | <u>Book</u> | <u>Page(s)</u> | <u>B.L.M. Serial #</u> | <u>Location Date</u> |
|-------------------------|-------------|----------------|------------------------|----------------------|
| I-DO-IT | 53 | 414 | A MC 87677 | 4/13/45 |
| Amended | 443 | 89 | | |
| 2 nd Amended | 1618 | 373-374 | | |
| LA CHOLLA | 54 | 119 | A MC 87678 | 12/17/45 |
| Amended | 1618 | 375-376 | | |
| HAVALINA No. 2 | 53 | 428 | A MC 87679 | 6/04/45 |
| Amended | 443 | 88 | | |
| 2 nd Amended | 1618 | 381-382 | | |
| HAVALINA | 53 | 427 | A MC 87680 | 4/11/45 |
| Amended | 1618 | 379-380 | | |
| ATOMIC BOMB | 54 | 43 | A MC 87683 | 11/13/45 |
| Amended | 1618 | 377-378 | | |
| CRUZALITE | 438 | 246 | A MC 87684 | 11/04/65 |
| Amended | 1618 | 387-388 | | |
| MARKIE'S FRACTION | 267 | 500 | A MC 87685 | 5/01/60 |
| Amended | 1618 | 389-390 | | |

RECEIVED
BLM AZ STATE OFFICE
2012 AUG 20 A 8:04
PHOENIX, ARIZONA

STATE OF ARIZONA

COUNTY OF PINAL

SS.

AFFIDAVIT OF RENTAL FEE PAYMENT

For the period
September 1, 2012 to August 31, 2013

NEVADA
STATE OF ARIZONA
Lyon
COUNTY OF PINAL

SS.

RECEIVED
BLM AZ STATE OFFICE
2012 AUG 20 A 8:01
PHOENIX, ARIZONA

Michel Houseman, being duly sworn, deposes and says that he is a citizen of the United States and more than twenty-one years of age, and resides at 2209 Maxfli Drive, Reno, Nevada 89523, in Washoe County, State of Nevada, and is personally acquainted with the hereinafter described mining claims situated in the Pioneer Mining District, Pinal County, Arizona, the location notices of which are recorded in the office of the County Recorder of said county as described below:

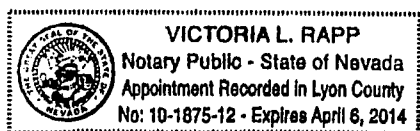
See Exhibit "A" attached

That the owner of said claims (2 lode mining claims and 1 millsite) is Imerys Perlite USA, Inc., and that the enclosed "rental fees" of \$140.00 per claim for a total of \$420.00 (Four Hundred Twenty dollars) were paid by Imerys Perlite USA, Inc., P.O. Box 960, Superior, AZ 85273, for the purpose of complying with the laws of the United States pertaining to assessment of annual work, and that said lode claims are being held for the valuable mineral contained therein and the millsite for the purpose of enhancing a fines containment area in conjunction with the mining operation. This "rental fee" is required in accordance with the Act of October 5, 1992 (Public Law 102-381, 106 Stat. 1374, 1378-79) and is in lieu of the requirements for performing assessment work under 30 U.S.C. 28-28e and for filing an annual Affidavit of Labor with the proper office of the Bureau of Land Management as outlined under Section 314(a) and (c) of FLPMA and §3833.2.

DATED this 25 day of July, A.D., 2012


Michel Houseman

Subscribed and sworn before me this 25 day of July, A.D., 2012





Notary Public

EXHIBIT "A"

The following mining claims are located in Secs. 4, 8 & 9, T.2 S., R.12 E., G. & S.R.M., Pioneer Mining District, Pinal County, State of Arizona, the Location Notices are recorded in the office of the County Recorder of said county as described below:

| <u>Claim Name</u> | <u>Docket</u> | <u>Page(s)</u> | <u>B.L.M. Serial #</u> |
|--|---------------|--------------------|------------------------|
| FORGOTTEN WEDGE lode | 374 | 545 | A MC 66077 |
| MARY T. FRACTION lode | 1668 | 450-451 | A MC 303417 |
| HARBORLITE MILLSITE NO. 3A Amended | 1781 1797 | 639-640 124-125 | A MC 317479 |

RECEIVED
BLM AZ STATE OFFICE
2012 AUG 20 A 8:04
PHOENIX, ARIZONA

STATE OF ARIZONA

COUNTY OF PINAL

SS.

AFFIDAVIT OF RENTAL FEE PAYMENT

For the period
September 1, 2012 to August 31, 2013

RECEIVED
BLM AZ STATE OFFICE
2012 AUG 20 A 8:04
PHOENIX, ARIZONA

NEVADA
STATE OF ARIZONA)
LYON)
COUNTY OF PINAL)
SS.

Michel Houseman, being duly sworn, deposes and says that he is a citizen of the United States and more than twenty-one years of age, and resides at 2209 Maxfli Drive, Reno, Nevada 89523, in Washoe County, State of Nevada, and is personally acquainted with the hereinafter described millsite claims situated in the Pioneer Mining District, Pinal County, Arizona, the location notices of which are recorded in the office of the County Recorder of said county as described below:

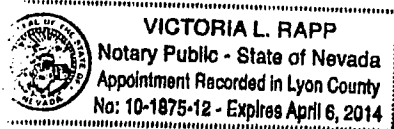
See Exhibit "A" (8 pages) attached

That the owner of said claims (2 mill sites and 135 lodes formerly known as the Nord claims) is Imerys Perlite USA, Inc., and that the enclosed "rental fees" of \$140.00 per claim for a total of \$19,180.00 (Nineteen Thousand, One Hundred Eighty dollars) were paid by Imerys Perlite USA, Inc., P.O. Box 960, Superior, AZ 85273, for the purpose of complying with the laws of the United States pertaining to assessment of annual work, and that said claims are being held for the purpose of mining (on lode claims) and milling (on mill sites) perlite ore which is mined on our lode claims. This "rental fee" is required in accordance with the Act of October 5, 1992 (Public Law 102-381, 106 Stat. 1374, 1378-79) and is in lieu of the requirements for performing assessment work under 30 U.S.C. 28-28e and for filing an annual Affidavit of Labor with the proper office of the Bureau of Land Management as outlined under Section 314(a) and (c) of FLPMA and §3833.2.

DATED this 25 day of July, A.D., 2012

Michel Houseman
Michel Houseman

Subscribed and sworn before me this 25 day of July, A.D., 2012



Victoria L. Rapp
Notary Public

EXHIBIT "A"

(page 1)

The following mining claims are located in Pinal County, State of Arizona, the location notices of which are recorded in the office of the County Recorder of said County as described below:

| <u>Claim Name</u> | <u>Book/Docket</u> | <u>Page(s)</u> | <u>B.L.M. Serial #</u> |
|--|--------------------|----------------|------------------------|
| ROSEMARIE No. 6 Exception lode (situate in Sec.8) | 507 | 87 | A MC 66079 |
| Candy Rock Fraction lode (situate in Sec. 16) | 1556 | 712-713 | A MC 289764 |
| Lucero millsite (situate in Sec. 4) | 1786 | 558-559 | A MC 319070 |
| Cynthia & John millsite (situate in Sec. 4) | 993 | 426-427 | A MC 94571 |

All claims are located in T.2 S., R.12 E., G. & S.R.M.

RECEIVED
BLM AZ STATE OFFICE
2012 AUG 20 A 8:04
PHOENIX, ARIZONA

EXHIBIT "A"

(page 2)

The following lode mining claims are located in Secs. 8 & 9, T.2 S., R.12 E., Gila & Salt River Meridian, County of Pinal, State of Arizona:

| <u>Lode Claim Name</u> | <u>Recorded</u> <u>Book</u> | <u>Page</u> | <u>B.L.M. Serial #</u> |
|----------------------------|--------------------------------|-------------|------------------------|
| ROSEMARIE No. 1 Exception | 500 | 414 | A MC 66078 |
| Amended | 507 | 86 | |
| ROSEMARIE No. 7 Exception | 500 | 420 | A MC 66080 |
| Amended | 507 | 88 | |
| ROSEMARIE No. 8 Exception | 500 | 421 | A MC 66081 |
| Amended | 507 | 89 | |
| Amended | Doc. 1082-045 | | |
| ROSEMARIE No. 9 Exception | 500 | 422 | A MC 66082 |
| Amended | 507 | 90 | |
| ROSEMARIE No. 10 Exception | 500 | 423 | A MC 66083 |
| Amended | 507 | 91 | |
| ROSEMARIE No. 12 Exception | 500 | 425 | A MC 66084 |
| Amended | 507 | 92 | |
| Amended | Doc. 1082-047 | | |
| ROSEMARIE No. 13 Exception | 500 | 426 | A MC 66085 |
| Amended | 507 | 93 | |
| ROSEMARIE No. 14 Exception | 500 | 427 | A MC 66086 |
| Amended | 507 | 94 | |

RECEIVED
BLM AZ STATE OFFICE

2012 AUG 20 A 8:04

PHOENIX, ARIZONA

EXHIBIT "A"

(pages 3 & 4)

The following mining claims are located in Secs. 27, 28, 32, 33 & 34, T.2 S., R.12 E., and Secs. 3 & 4, T.3 S., R12 E., Gila & Salt River Meridian, County of Pinal, State of Arizona:

| <u>Code Claim Name</u> | <u>Book</u> | <u>Recorded</u> <u>Page</u> | <u>B.L.M. Serial #</u> |
|------------------------|-------------|--------------------------------|------------------------|
| Hal #1 | 1382 | 220-221 | A MC 259557 |
| Hal #2 | 1382 | 222-223 | A MC 259558 |
| Hal #3 | 1382 | 224-225 | A MC 259559 |
| Hal #4 | 1382 | 226-227 | A MC 259560 |
| Hal #5 | 1382 | 228-229 | A MC 259561 |
| Hal #6 | 1382 | 230-231 | A MC 259562 |
| Hal #7 | 1382 | 232-233 | A MC 259563 |
| Hal #8 | 1382 | 234-235 | A MC 259564 |
| Hal #9 | 1382 | 236-237 | A MC 259565 |
| Hal #10 | 1382 | 238-239 | A MC 259566 |
| Hal #11 | 1382 | 240-241 | A MC 259567 |
| Hal #12 | 1382 | 242-243 | A MC 259568 |
| Hal #13 | 1382 | 244-245 | A MC 259569 |
| Hal #14 | 1382 | 246-247 | A MC 259570 |
| Hal #15 | 1382 | 248-249 | A MC 259571 |
| Hal #16 | 1382 | 250-251 | A MC 259572 |
| Hal #17 | 1382 | 252-253 | A MC 259573 |
| Hal #18 | 1382 | 254-255 | A MC 259574 |
| Hal #19 | 1382 | 256-257 | A MC 259575 |
| Hal #20 | 1382 | 258-259 | A MC 259576 |
| Hal #21 | 1382 | 260-261 | A MC 259577 |
| Hal #22 | 1382 | 262-263 | A MC 259578 |
| Hal #23 | 1382 | 264-265 | A MC 259579 |
| Hal #24 | 1382 | 266-267 | A MC 259580 |
| Hal #25 | 1382 | 268-269 | A MC 259581 |

PHOENIX, ARIZONA

2012 AUG 20 A 8:04

RECEIVED
BLM AZ STATE OFFICE

| | | | |
|-----------|------|---------|-------------|
| Hal #26 | 1382 | 270-271 | A MC 259582 |
| Hal #27 | 1382 | 272-273 | A MC 259583 |
| Hal #28 | 1832 | 274-275 | A MC 259584 |
| Hal #29 | 1382 | 276-277 | A MC 259585 |
| Hal #30 | 1382 | 278-279 | A MC 259586 |
| Hal #31 | 1382 | 280-281 | A MC 259587 |
| Hal #32 | 1382 | 282-283 | A MC 259588 |
| Hal #33 | 1382 | 284-285 | A MC 259589 |
| Hal #34 | 1382 | 286-287 | A MC 259590 |
| Hal #35 | 1382 | 288-289 | A MC 259591 |
| Hal #36 | 1382 | 290-291 | A MC 259592 |
| Tekoa #9 | 1382 | 410-411 | A MC 259652 |
| Tekoa #10 | 1382 | 412-413 | A MC 259653 |
| Tekoa #11 | 1382 | 414-415 | A MC 259654 |
| Tekoa #12 | 1382 | 416-417 | A MC 259655 |
| Tekoa #13 | 1382 | 418-419 | A MC 259656 |

PHOENIX, ARIZONA

2012 AUG 20 A 8:04

RECEIVED
BLMAZ STATE OFFICE

EXHIBIT "A"

(page 5)

The following mining claims are located in Sec. 16, 17 & 20, T.2 S., R.12 E., Gila & Salt River Meridian, County of Pinal, State of Arizona:

| <u>Lode Claim Name</u> | <u>Book</u> | <u>Recorded</u> <u>Page</u> | <u>B.L.M. Serial #</u> |
|------------------------|-------------|--------------------------------|------------------------|
| Magic #1 | 1382 | 292-293 | A MC 259593 |
| Magic #2 | 1382 | 294-295 | A MC 259594 |
| Magic #3 | 1382 | 296-297 | A MC 259595 |
| Magic #4 | 1382 | 298-299 | A MC 259596 |
| Magic #5 | 1382 | 300-301 | A MC 259597 |
| Magic #6 | 1382 | 302-303 | A MC 259598 |
| Magic #7 | 1382 | 304-305 | A MC 259599 |
| Magic #8 | 1382 | 306-307 | A MC 259600 |
| Magic #9 | 1382 | 308-309 | A MC 259601 |
| Magic #10 | 1382 | 310-311 | A MC 259602 |
| Magic #11 | 1382 | 312-313 | A MC 259603 |
| Magic #12 | 1382 | 314-315 | A MC 259604 |
| Magic #13 | 1382 | 316-317 | A MC 259605 |
| Magic #14 | 1382 | 318-319 | A MC 259606 |
| Magic #15 | 1382 | 320-321 | A MC 259607 |
| Magic #23 | 1382 | 336-337 | A MC 259615 |
| Magic #24 | 1382 | 338-339 | A MC 259616 |
| Magic #25 | 1382 | 340-341 | A MC 259617 |
| Magic #26 | 1382 | 342-343 | A MC 259618 |
| Magic #27 | 1556 | 710-711 | A MC 289765 |

RECEIVED
BLM AZ STATE OFFICE
2012 AUG 20 A 8:04

PHOENIX, ARIZONA

643

EXHIBIT "A"

(page 6)

The following mining claims are located in Sec. 12, T.2 S., R.11 E. and Secs. 7 & 8, T.2 S., R.12 E., Gila & Salt River Meridian, County of Pinal, State of Arizona:

| <u>Lode Claim Name</u> | <u>Book</u> | <u>Recorded</u> <u>Page</u> | <u>B.L.M. Serial #</u> |
|------------------------|-------------|--------------------------------|------------------------|
| Seattle #1 | 1382 | 344-345 | A MC 259619 |
| Seattle #2 | 1382 | 346-347 | A MC 259620 |
| Seattle #3 | 1382 | 348-349 | A MC 259621 |
| Seattle #4 | 1382 | 350-351 | A MC 259622 |
| Seattle #5 | 1382 | 352-353 | A MC 259623 |
| Seattle #6 | 1382 | 354-355 | A MC 259624 |
| Seattle #7 | 1382 | 356-357 | A MC 259625 |
| Seattle #8 | 1382 | 358-359 | A MC 259626 |
| Seattle #9 | 1382 | 360-361 | A MC 259627 |
| Seattle #10 | 1382 | 362-363 | A MC 259628 |
| Seattle #11 | 1382 | 364-365 | A MC 259629 |
| Seattle #12 | 1382 | 366-367 | A MC 259630 |
| Seattle #13 | 1382 | 368-369 | A MC 259631 |
| Seattle #14 | 1382 | 370-371 | A MC 259632 |
| Seattle #15 | 1382 | 372-373 | A MC 259633 |
| Seattle #16 | 1382 | 374-375 | A MC 259634 |
| Seattle #17 | 1382 | 376-377 | A MC 259635 |
| Seattle #18 | 1382 | 378-379 | A MC 259636 |
| Seattle #19 | 1382 | 380-381 | A MC 259637 |
| Seattle #20 | 1382 | 382-383 | A MC 259638 |
| Seattle #21 | 1382 | 384-385 | A MC 259639 |
| Seattle #22 | 1382 | 386-387 | A MC 259640 |
| Seattle #23 | 1382 | 388-389 | A MC 259641 |
| Seattle #24 | 1382 | 390-391 | A MC 259642 |
| Seattle #25 | 1382 | 392-393 | A MC 259643 |

RECEIVED
BLM AZ STATE OFFICE
2012 AUG 20 A 8:05
PINAL COUNTY, ARIZONA

EXHIBIT "A"

(page 7)

The following mining claims are located in Secs. 8, 17 and 18, T.2 S., R.12 E., Gila & Salt River Meridian, County of Pinal, State of Arizona:

| <u>Lode Claim Name</u> | <u>Recorded</u> | | <u>B.L.M. Serial #</u> |
|------------------------|-----------------|-------------|------------------------|
| | <u>Book</u> | <u>Page</u> | |
| Sil-Flo No. 1 | 1420 | 465-466 | A MC 265778 |
| Sil-Flo No. 2 | 1420 | 467-468 | A MC 265779 |
| Sil-Flo No. 3 | 1420 | 469-470 | A MC 265780 |
| Sil-Flo No. 4 | 1420 | 471-472 | A MC 265781 |
| Sil-Flo No. 5 | 1420 | 473-474 | A MC 265782 |
| Sil-Flo No. 6 | 1420 | 475-476 | A MC 265783 |
| Sil-Flo No. 7 | 1420 | 477-478 | A MC 265784 |
| Sil-Flo No. 8 | 1420 | 479-480 | A MC 265785 |
| Sil-Flo No. 9 | 1420 | 481-482 | A MC 265786 |
| Sil-Flo No. 10 | 1420 | 483-484 | A MC 265787 |
| Sil-Flo No. 11 | 1420 | 485-486 | A MC 265788 |
| Sil-Flo No. 12 | 1420 | 487-488 | A MC 265789 |
| Sil-Flo No. 13 | 1420 | 489-490 | A MC 265790 |
| Sil-Flo No. 14 | 1420 | 491-492 | A MC 265791 |
| Sil-Flo No. 15 | 1420 | 493-494 | A MC 265792 |
| Sil-Flo No. 16 | 1420 | 495-496 | A MC 265793 |
| Sil-Flo No. 17 | 1420 | 497-498 | A MC 265794 |
| Sil-Flo No. 18 | 1420 | 499-500 | A MC 265795 |

PHOENIX, ARIZONA

2012 AUG 20 A 8:05

RECEIVED
BLM AZ STATE OFFICE

EXHIBIT "A"

(page 8)

The following mining claims are located in Secs. 15, 16, 21 and 22, T.2 S., R.12 E., Gila & Salt River Meridian, County of Pinal, State of Arizona:

| <u>Lode Claim Name</u> | <u>Recorded</u> <u>Book</u> | <u>Page</u> | <u>B.L.M. Serial #</u> |
|---------------------------------|--------------------------------|-------------|------------------------|
| Sil-Flo No. 19 | 1420 | 501-502 | A MC 265796 |
| Sil-Flo No. 20 | 1420 | 503-504 | A MC 265797 |
| Sil-Flo No. 21 | 1420 | 505-506 | A MC 265798 |
| Sil-Flo No. 22 | 1420 | 507-508 | A MC 265799 |
| Sil-Flo No. 23 | 1420 | 509-510 | A MC 265800 |
| Sil-Flo No. 24 | 1420 | 511-512 | A MC 265801 |
| Sil-Flo No. 25 | 1420 | 513-514 | A MC 265802 |
| Sil-Flo No. 26 | 1420 | 515-516 | A MC 265803 |
| Sil-Flo No. 27 | 1420 | 517-518 | A MC 265804 |
| Sil-Flo No. 28 | 1420 | 519-520 | A MC 265805 |
| Sil-Flo No. 29 | 1420 | 521-522 | A MC 265806 |
| Sil-Flo No. 30 | 1420 | 523-524 | A MC 265807 |
| Sil-Flo No. 31 | 1420 | 525-526 | A MC 265808 |
| Sil-Flo No. 32 | 1420 | 527-528 | A MC 265809 |
| Sil-Flo No. 33 | 1420 | 529-530 | A MC 265810 |
| Sil-Flo No. 34 | 1420 | 531-532 | A MC 265811 |
| Sil-Flo No. 35 | 1420 | 533-534 | A MC 265812 |
| Sil-Flo No. 36 | 1396 | 458-459 | A MC 262396 |
| Amended | 1420 | 535-536 | |
| Sil-Flo No. 37 | 1396 | 460-461 | A MC 262397 |
| Amended | 1420 | 537-538 | |
| Volcano No. 12R | 1396 | 462-463 | A MC 262398 |
| Amended | 1420 | 539-540 | |
| (Amended name – Sil Flo No. 38) | | | |
| Sil-Flo No. 39 | 1420 | 541-542 | A MC 265813 |

RECEIVED
BLM AZ STATE OFFICE

2012 AUG 20 A 8:05

STATE OF ARIZONA)
)
COUNTY OF MARICOPA) SS.

AFFIDAVIT OF RENTAL FEE PAYMENT
For the period
September 1, 2012 to August 31, 2013

RECEIVED
BLM AZ STATE OFFICE
2012 AUG 20 A 8:05
PHOENIX, ARIZONA

NEVADA
STATE OF ARIZONA)
)
LYON) SS.
COUNTY OF MARICOPA)

Michel Houseman, being duly sworn, deposes and says that he is a citizen of the United States and more than twenty-one years of age, and resides at 2209 Maxfli Drive, Reno, Nevada 89523, in Washoe County, State of Nevada, and is personally acquainted with the hereinafter described mining claims situated in the Pike's Peak Mining District, Maricopa County, Arizona, the location notices of which are recorded in the office of the County Recorder of said county as described below:

See Exhibit "A" attached

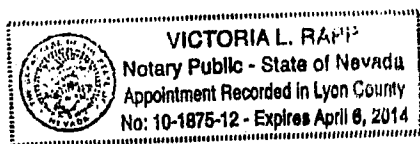
That the owner of said claims (28 "Desert" lode mining claims) is Imerys Perlite USA, Inc., P.O. Box 960, Superior, AZ 85273, and that the enclosed "rental fees" of \$140.00 per claim for a total of \$3920.00 (Three Thousand Nine Hundred Twenty dollars) were paid by Imerys Perlite USA, Inc., for the purpose of complying with the laws of the United States pertaining to assessment of annual work, and that said claims are being held for the valuable mineral contained therein. This "rental fee" is required in accordance with the Act of October 5, 1992 (Public Law 102-381, 106 Stat. 1374, 1378-79) and is in lieu of the requirements for performing assessment work under 30 U.S.C. 28-28e and for filing an annual Affidavit of Labor with the proper office of the Bureau of Land Management as outlined under Section 314(a) and (c) of FLPMA and §3833.2.

These "rental fees" are being submitted to cover mining claims comprising a contiguous group.

DATED this 25 day of July, A.D., 2012


Michel Houseman

Subscribed and sworn before me this 25 day of July, A.D., 2012




Notary Public

EXHIBIT "A"

The following mining claims are located in Sections 3, 34 & 35, T.6 & 7 N., R.1 W., Gila & Salt River Meridian, County of Maricopa, State of Arizona and are duly recorded as indicated below, at the office of the County Recorder, Maricopa County, Arizona:

| <u>Line</u> <u>No.</u> | <u>AMC Number</u> | <u>Co. Docket No.</u> | <u>Claim Name</u> | <u>TWP</u> | <u>RNG</u> | <u>SEC</u> | <u>Loc Date</u> |
|---------------------------|-------------------|-----------------------|-------------------|------------|------------|------------|-----------------|
| 1 | AMC414922 | 2012-0293823 | Desert No. 01 | 7N | 1W | 34 | 3/9/12 |
| 2 | AMC414923 | 2012-0293824 | Desert No. 02 | 7N | 1W | 34 | 3/9/12 |
| 3 | AMC414924 | 2012-0293825 | Desert No. 03 | 7N | 1W | 34 | 3/8/12 |
| 4 | AMC414925 | 2012-0293826 | Desert No. 04 | 7N | 1W | 34 | 3/9/12 |
| 5 | AMC414926 | 2012-0293827 | Desert No. 05 | 7N | 1W | 34 | 3/7/12 |
| 6 | AMC414927 | 2012-0293828 | Desert No. 06 | 7N | 1W | 34 | 3/7/12 |
| 7 | AMC414928 | 2012-0293829 | Desert No. 07 | 7N | 1W | 34/35 | 3/8/12 |
| 8 | AMC414929 | 2012-0293830 | Desert No. 08 | 7N | 1W | 35 | 3/8/12 |
| 9 | AMC414930 | 2012-0293831 | Desert No. 09 | 7N | 1W | 35 | 3/8/12 |
| 10 | AMC414931 | 2012-0293832 | Desert No. 10 | 7N | 1W | 35 | 3/8/12 |
| 11 | AMC414932 | 2012-0293833 | Desert No. 11 | 6N | 1W | 3 | 3/9/12 |
| 12 | AMC414933 | 2012-0293834 | Desert No. 12 | 6N | 1W | 3 | 3/9/12 |
| 13 | AMC414934 | 2012-0293835 | Desert No. 13 | 6N | 1W | 3 | 3/9/12 |
| 14 | AMC414935 | 2012-0293836 | Desert No. 14 | 6N | 1W | 3 | 3/9/12 |
| 15 | AMC414936 | 2012-0293837 | Desert No. 15 | 6N | 1W | 3 | 3/7/12 |
| 16 | AMC414937 | 2012-0293838 | Desert No. 16 | 6N | 1W | 3 | 3/7/12 |
| 17 | AMC414938 | 2012-0293839 | Desert No. 21 | 6N | 1W | 3 | 3/10/12 |
| 18 | AMC414939 | 2012-0293840 | Desert No. 22 | 6N | 1W | 3 | 3/10/12 |
| 19 | AMC414940 | 2012-0293841 | Desert No. 23 | 6N | 1W | 3 | 3/10/12 |
| 20 | AMC414941 | 2012-0293842 | Desert No. 24 | 6N | 1W | 3 | 3/10/12 |
| 21 | AMC414942 | 2012-0293843 | Desert No. 25 | 6N | 1W | 3 | 3/10/12 |
| 22 | AMC414943 | 2012-0293844 | Desert No. 26 | 6N | 1W | 3 | 3/10/12 |
| 23 | AMC414944 | 2012-0293845 | Desert No. 31 | 6N | 1W | 3 | 3/10/12 |
| 24 | AMC414945 | 2012-0293846 | Desert No. 32 | 6N | 1W | 3 | 3/10/12 |
| 25 | AMC414946 | 2012-0293847 | Desert No. 33 | 6N | 1W | 3 | 3/10/12 |
| 26 | AMC414947 | 2012-0293848 | Desert No. 34 | 6N | 1W | 3 | 3/10/12 |
| 27 | AMC414948 | 2012-0293849 | Desert No. 35 | 6N | 1W | 3 | 3/10/12 |
| 28 | AMC414949 | 2012-0293850 | Desert No. 36 | 6N | 1W | 3 | 3/10/12 |

RECEIVED
MARICOPA COUNTY RECORDER
2012 AUG 20 - 8:05
HOENIX, ARIZONA

STATE OF ARIZONA)
COUNTY OF YAVAPAI)

SS.

AFFIDAVIT OF RENTAL FEE PAYMENT
For the period
September 1, 2012 to August 31, 2013

NEVADA
STATE OF ARIZONA)
COUNTY OF YAVAPAI)

SS.

PHOENIX, ARIZONA

2012 AUG 20 A 8:05

RECEIVED
BLM AZ STATE OFFICE

Michel Houseman, being duly sworn, deposes and says that he is a citizen of the United States and more than twenty-one years of age, and resides at 2209 Maxfli Drive, Reno, Nevada 89523, in Washoe County, State of Nevada, and is personally acquainted with the hereinafter described mining claims situated in the Red Picacho Mining District, Yavapai County, Arizona, the location notices of which are recorded in the office of the County Recorder of said county as described below:

duplicate
See Exhibit "A" attached

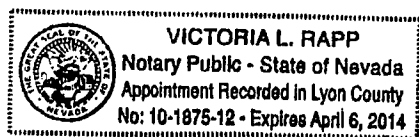
That the owner of said claims (8 "Desert" lode mining claims) is Imerys Perlite USA, Inc., P.O. Box 960, Superior, AZ 85273, and that the enclosed "rental fees" of \$140.00 per claim for a total of \$1120.00 (One Thousand One Hundred Twenty dollars) were paid by Imerys Perlite USA, Inc., for the purpose of complying with the laws of the United States pertaining to assessment of annual work, and that said claims are being held for the valuable mineral contained therein. This "rental fee" is required in accordance with the Act of October 5, 1992 (Public Law 102-381, 106 Stat. 1374, 1378-79) and is in lieu of the requirements for performing assessment work under 30 U.S.C. 28-28e and for filing an annual Affidavit of Labor with the proper office of the Bureau of Land Management as outlined under Section 314(a) and (c) of FLPMA and §3833.2.

These "rental fees" are being submitted to cover mining claims comprising a contiguous group.

DATED this 25 day of July, A.D., 2012

Michel Houseman
Michel Houseman

Subscribed and sworn before me this 25 day of July, A.D., 2012



Victoria L. Rapp
Notary Public

EXHIBIT "A"

The following mining claims are located in Sections 34 & 35, T.7 N., R.1 W., Gila & Salt River Meridian, County of Yavapai, State of Arizona and are duly recorded as indicated below, at the office of the County Recorder, Yavapai County, Arizona:

| <u>Line</u> <u>No.</u> | <u>AMC Number</u> | <u>Claim / Site Name</u> | <u>Co. Docket No.</u> | <u>TWP</u> | <u>RNG</u> | <u>SEC</u> | <u>Loc Date</u> |
|---------------------------|-------------------|--------------------------|-----------------------|------------|------------|------------|-----------------|
| 1 | AMC414924 | Desert No. 03 | 2012-0019250 | 7N | 1W | 34 | 3/8/12 |
| 2 | AMC414925 | Desert No. 04 | 2012-0019251 | 7N | 1W | 34 | 3/9/12 |
| 3 | AMC414926 | Desert No. 05 | 2012-0019252 | 7N | 1W | 34 | 3/7/12 |
| 4 | AMC414927 | Desert No. 06 | 2012-0019253 | 7N | 1W | 34 | 3/7/12 |
| 5 | AMC414928 | Desert No. 07 | 2012-0019254 | 7N | 1W | 34 & 35 | 3/8/12 |
| 6 | AMC414929 | Desert No. 08 | 2012-0019255 | 7N | 1W | 35 | 3/8/12 |
| 7 | AMC414930 | Desert No. 09 | 2012-0019256 | 7N | 1W | 35 | 3/8/12 |
| 8 | AMC414931 | Desert No. 10 | 2012-0019257 | 7N | 1W | 35 | 3/8/12 |

Duplicate

RECEIVED
BLM AZ STATE OFFICE
2012 AUG 20 A 8:05
PHOENIX, ARIZONA

United States Department of the Interior
Bureau of Land Management
 LANDS/RECREATION & PLANNING
 ONE N CENTRAL AVE
 PHOENIX, AZ 85004 -2203
 Phone: 602-417-9200

Receipt

No: 2634336

| | |
|--|--|
| Transaction #: 2714882 | |
| Date of Transaction: 08/20/2012 | |
| CUSTOMER: | |
| IMERY'S MINERALS/IMERY'S MINERALS CALIFORNIA 150 E MAIN ST STE 320 FERNLEY, NV 89408-7713 US | |

| LINE # | QTY | DESCRIPTION | REMARKS | UNIT PRICE | TOTAL |
|---------------|------|--|----------------------------|------------|--------------------|
| 1 | 1.00 | LOCATABLE MINERALS / MINING CLAIMS-NOT NEW-UNADJUD, ONE AUTH NO. ONLY / MINING CLAIM MONEY RECEIVED CASES: AMC245404/\$27300.00 | MAINT FEE PYMNT (195) 2013 | - n/a - | 27300.00 |
| TOTAL: | | | | | \$27,300.00 |

| PAYMENT INFORMATION | | | |
|---------------------|-----------|---|------------------------|
| 1 | AMOUNT: | 27300.00 | POSTMARKED: 08/16/2012 |
| | TYPE: | CHECK | RECEIVED: 08/20/2012 |
| | CHECK NO: | 6300013342 | |
| | NAME: | IMERY'S 100 MANSELL CT E #300 ROSWELL GA 30076 US | |

| REMARKS |
|---------|
| |

This receipt was generated by the automated BLM Collections and Billing System and is a paper representation of a portion of the official electronic record contained therein.

HARBORLITE CORPORATION/IMERY'S PERLITE

BALANCE DUE TO BLM DUE TO 7/27/12 FEE CHANGE

| TYPE | DISPOSITION | SERIAL | CLAIM #/NAME | ACRES | FEE DUE | ORIGINAL FEE | BALANCE DUE |
|---------------|-------------|----------|-----------------|-------|-------------|--------------|-------------|
| PLACER CLAIMS | ACTIVE | AMC90407 | Black Eye | 20.1 | \$ 280.00 | \$ 140.00 | \$ 140.00 |
| | | AMC90406 | Blueberry | 20.1 | \$ 280.00 | \$ 140.00 | \$ 140.00 |
| | | AMC90411 | Dewdrop | 20.1 | \$ 280.00 | \$ 140.00 | \$ 140.00 |
| | | AMC90414 | Divide | 20.37 | \$ 280.00 | \$ 140.00 | \$ 140.00 |
| | | AMC90408 | Havalina | 20.4 | \$ 280.00 | \$ 140.00 | \$ 140.00 |
| | | AMC90409 | havalina No. 1 | 20.2 | \$ 280.00 | \$ 140.00 | \$ 140.00 |
| | | AMC90410 | Havalina No. 2 | 20.15 | \$ 280.00 | \$ 140.00 | \$ 140.00 |
| | | AMC90412 | I-DO-IT | 20.5 | \$ 280.00 | \$ 140.00 | \$ 140.00 |
| | | AMC90413 | Look-Out-Wedge | 20.4 | \$ 280.00 | \$ 140.00 | \$ 140.00 |
| | | AMC89203 | Self Protection | 19.8 | \$ 140.00 | \$ 140.00 | \$ 140.00 |
| | | | | | \$ 2,660.00 | \$ 1,400.00 | \$ 1,260.00 |

ck #6300013342

ck #6300013520

NO. OF CLAIMS 9
 AMOUNT \$1260.00
 RECEIPT NO. 2634331
 INT. 2634331
 ** BLM-ASO**

RECEIVED
 BLM AZ STATE OFFICE
 2012 AUG 20 A 8:03
 PHOENIX, ARIZONA

9/5/2012 AT

United States Department of the Interior
Bureau of Land Management
LANDS/RECREATION & PLANNING
ONE N CENTRAL AVE
PHOENIX, AZ 85004 -2203
Phone: 602-417-9200

Receipt

No: 2634331

Transaction #: 2714874

Date of Transaction: 08/20/2012

CUSTOMER:

IMERY'S MINERALS/IMERY'S MINERALS CALIFORNIA
150 E MAIN ST STE 320
FERNLEY, NV 89408-7713 US

| LINE # | QTY | DESCRIPTION | REMARKS | UNIT PRICE | TOTAL |
|--------|------|--|-----------------------------|------------|------------|
| 1 | 1.00 | LOCATABLE MINERALS / MINING CLAIMS-NOT NEW-UNADJUD, ONE AUTH NO. ONLY / MINING CLAIM MONEY RECEIVED CASES: AMC90407/\$1260.00 | MAINT FEE PYMNT (9) 2013 | - n/a - | 1260.00 |
| TOTAL: | | | | | \$1,260.00 |

PAYMENT INFORMATION

| | | | | |
|---|-----------|---|-------------|------------|
| 1 | AMOUNT: | 1260.00 | POSTMARKED: | 08/16/2012 |
| | TYPE: | CHECK | RECEIVED: | 08/20/2012 |
| | CHECK NO: | 6300013520 | | |
| | NAME: | IMERY'S 100 MANSELL CT E #300 ROSWELL GA 30076 US | | |

REMARKS

This receipt was generated by the automated BLM Collections and Billing System and is a paper representation of a portion of the official electronic record contained therein.



WORLD MINERALS

WORLD MINERALS INC.
Post Office Box 287
1501 6th Street
La Grande, OR 97850
Tel: 541-963-3987
Fax: 541-963-3995

July 11, 2011

U.S. Department of the Interior
Bureau of Land Management
Attn: Public Room
222 N. Central Avenue
Phoenix, AZ 85004

Gentlemen:

Enclosed are five (5) "Affidavit of Rental Fee Payment" for the period September 1, 2011 to August 31, 2012 with Exhibits "A" attached. These Affidavits pertain to the claims of Harborlite Corporation as follows:

Harborlite - 2 lodes, 1 mill site
Bobbie Jo - 10 lodes
Guzman - 10 placers
Nord - 135 lodes, 2 mill sites
Guzman - 7 Lode claims

We are enclosing our check in the amount of \$23,380.00.00 representing the fee for filing based on \$140.00 per claim rental fees for these 167 claims. Please acknowledge receipt of these rental fees.

Sincerely,
WORLD MINERALS INC.

M. Houseman

Michel Houseman
Manager, Mine Planning & Exploration

MH/jst

Enclosures

NO. OF CLAIMS 167
AMOUNT 23380
RECEIPT NO. 2385099
INIT. CH
** BLM-ASO**

RECEIVED
BLM AZ STATE OFFICE
2011 JUL 19 A 8:02
PHOENIX, ARIZONA

JUL 22 2011 *cm*

167

STATE OF ARIZONA)
) SS.
COUNTY OF PINAL)

AFFIDAVIT OF RENTAL FEE PAYMENT
For the period
September 1, 2011 to August 31, 2012

RECEIVED
BLM AZ STATE OFFICE
2011 JUL 19 A 8:02
PHOENIX, ARIZONA

STATE OF ARIZONA)
) SS.
COUNTY OF PINAL)

Michel Houseman, being duly sworn, deposes and says that he is a citizen of the United States and more than twenty-one years of age, and resides at 484 Hawthorne Street, La Grande, Oregon 97850, in Union County, State of Oregon, and is personally acquainted with the hereinafter described millsite claims situated in the Pioneer Mining District, Pinal County, Arizona, the location notices of which are recorded in the office of the County Recorder of said county as described below:


See Exhibit "A" (8 pages) attached

That the owner of said claims (2 mill sites and 135 lodes formerly known as the Nord claims) is Harborlite Corporation, and that the enclosed "rental fees" of \$140.00 per claim for a total of \$19,180.00 (Nineteen Thousand, One Hundred Eighty dollars) were paid by Harborlite Corporation, P.O. Box 960, Superior, AZ 85273, for the purpose of complying with the laws of the United States pertaining to assessment of annual work, and that said claims are being held for the purpose of mining (on lode claims) and milling (on mill sites) perlite ore which is mined on our lode claims. This "rental fee" is required in accordance with the Act of October 5, 1992 (Public Law 102-381, 106 Stat. 1374, 1378-79) and is in lieu of the requirements for performing assessment work under 30 U.S.C. 28-28e and for filing an annual Affidavit of Labor with the proper office of the Bureau of Land Management as outlined under Section 314(a) and (c) of FLPMA and §3833.2.

DATED this 11 day of July, A.D., 2011

M. Houseman
Michel Houseman

Subscribed and sworn before me this 11th day of July, A.D., 2011



Jonna S. True
Notary Public

EXHIBIT "A"

(page 1)

The following mining claims are located in Pinal County, State of Arizona, the location notices of which are recorded in the office of the County Recorder of said County as described below:

| <u>Claim Name</u> | <u>Book/Docket</u> | <u>Page(s)</u> | <u>B.L.M. Serial #</u> |
|--|--------------------|----------------|------------------------|
| ✓ ROSEMARIE No. 6 Exception lode (situate in Sec.8) | 507 | 87 | ✓A MC 66079 |
| ✓ Candy Rock Fraction lode (situate in Sec. 16) | 1556 | 712-713 | ✓A MC 289764 |
| ✓ Lucero millsite (situate in Sec. 4) | 1786 | 558-559 | ✓A MC 319070 |
| ✓ Cynthia & John millsite (situate in Sec. 4) | 993 | 426-427 | ✓A MC 94571 |

All claims are located in T.2 S., R.12 E., G. & S.R.M.

RECEIVED
BLM AZ STATE OFFICE
2011 JUL 19 A 8:02
PHOENIX, ARIZONA

EXHIBIT "A"

(page 2)

The following lode mining claims are located in Secs. 8 & 9, T.2 S., R.12 E., Gila & Salt River Meridian, County of Pinal, State of Arizona:

| <u>Lode Claim Name</u> | <u>Recorded</u> | | <u>B.L.M. Serial #</u> |
|--|-----------------------------|-------------|------------------------|
| | <u>Book</u> | <u>Page</u> | |
| ✓ ROSEMARIE No. 1 Exception Amended | 500 507 | 414 86 | ✓ A MC 66078 |
| ✓ ROSEMARIE No. 7 Exception Amended | 500 507 | 420 88 | ✓ A MC 66080 |
| ROSEMARIE No. 8 Exception Amended Amended | 500 507 Doc. 1082-045 | 421 89 | ✓ A MC 66081 |
| ROSEMARIE No. 9 Exception Amended | 500 507 | 422 90 | ✓ A MC 66082 |
| ROSEMARIE No. 10 Exception Amended | 500 507 | 423 91 | ✓ A MC 66083 |
| ROSEMARIE No. 12 Exception Amended Amended | 500 507 Doc. 1082-047 | 425 92 | ✓ A MC 66084 |
| ROSEMARIE No. 13 Exception Amended | 500 507 | 426 93 | ✓ A MC 66085 |
| ROSEMARIE No. 14 Exception Amended | 500 507 | 427 94 | ✓ A MC 66086 |

RECEIVED
BLM AZ STATE OFFICE
2011 JUL 19 A 8:03
PHOENIX, ARIZONA

EXHIBIT "A"

(pages 3 & 4)

The following mining claims are located in Secs. 27, 28, 32, 33 & 34, T.2 S., R.12 E., and Secs. 3 & 4, T.3 S., R12 E., Gila & Salt River Meridian, County of Pinal, State of Arizona:

| <u>Lode Claim Name</u> | <u>Book</u> | <u>Recorded</u> <u>Page</u> | <u>B.L.M. Serial #</u> |
|------------------------|-------------|--------------------------------|------------------------|
| ✓ Hal #1 | 1382 | 220-221 | ✓ A MC 259557 |
| Hal #2 | 1382 | 222-223 | ✓ A MC 259558 |
| Hal #3 | 1382 | 224-225 | ✓ A MC 259559 |
| Hal #4 | 1382 | 226-227 | ✓ A MC 259560 |
| Hal #5 | 1382 | 228-229 | ✓ A MC 259561 |
| Hal #6 | 1382 | 230-231 | ✓ A MC 259562 |
| Hal #7 | 1382 | 232-233 | ✓ A MC 259563 |
| Hal #8 | 1382 | 234-235 | ✓ A MC 259564 |
| Hal #9 | 1382 | 236-237 | ✓ A MC 259565 |
| Hal #10 | 1382 | 238-239 | ✓ A MC 259566 |
| Hal #11 | 1382 | 240-241 | ✓ A MC 259567 |
| Hal #12 | 1382 | 242-243 | ✓ A MC 259568 |
| Hal #13 | 1382 | 244-245 | ✓ A MC 259569 |
| Hal #14 | 1382 | 246-247 | ✓ A MC 259570 |
| Hal #15 | 1382 | 248-249 | ✓ A MC 259571 |
| Hal #16 | 1382 | 250-251 | ✓ A MC 259572 |
| Hal #17 | 1382 | 252-253 | ✓ A MC 259573 |
| Hal #18 | 1382 | 254-255 | ✓ A MC 259574 |
| Hal #19 | 1382 | 256-257 | ✓ A MC 259575 |
| Hal #20 | 1382 | 258-259 | ✓ A MC 259576 |
| Hal #21 | 1382 | 260-261 | ✓ A MC 259577 |
| Hal #22 | 1382 | 262-263 | ✓ A MC 259578 |
| Hal #23 | 1382 | 264-265 | ✓ A MC 259579 |
| Hal #24 | 1382 | 266-267 | ✓ A MC 259580 |
| Hal #25 | 1382 | 268-269 | ✓ A MC 259581 |

PHOENIX, ARIZONA

2011 JUL 19 A 8:03

RECEIVED
BLM AZ STATE OFFICE

| | | | |
|------------|------|---------|---------------|
| Hal #26 | 1382 | 270-271 | ✓ A MC 259582 |
| Hal #27 | 1382 | 272-273 | ✓ A MC 259583 |
| Hal #28 | 1832 | 274-275 | ✓ A MC 259584 |
| Hal #29 | 1382 | 276-277 | ✓ A MC 259585 |
| Hal #30 | 1382 | 278-279 | ✓ A MC 259586 |
| Hal #31 | 1382 | 280-281 | ✓ A MC 259587 |
| Hal #32 | 1382 | 282-283 | ✓ A MC 259588 |
| Hal #33 | 1382 | 284-285 | ✓ A MC 259589 |
| Hal #34 | 1382 | 286-287 | ✓ A MC 259590 |
| Hal #35 | 1382 | 288-289 | ✓ A MC 259591 |
| Hal #36 | 1382 | 290-291 | ✓ A MC 259592 |
| ✓ Tekoa #9 | 1382 | 410-411 | ✓ A MC 259652 |
| Tekoa #10 | 1382 | 412-413 | ✓ A MC 259653 |
| Tekoa #11 | 1382 | 414-415 | ✓ A MC 259654 |
| Tekoa #12 | 1382 | 416-417 | ✓ A MC 259655 |
| Tekoa #13 | 1382 | 418-419 | ✓ A MC 259656 |

PHOENIX, ARIZONA

2011 JUL 19 A 8:03

RECEIVED
BLM AZ STATE OFFICE

EXHIBIT "A"

(page 5)

The following mining claims are located in Sec. 16, 17 & 20, T.2 S., R.12 E., Gila & Salt River Meridian, County of Pinal, State of Arizona:

| <u>Lode Claim Name</u> | <u>Book</u> | <u>Recorded</u> <u>Page</u> | <u>B.L.M. Serial #</u> |
|------------------------|-------------|--------------------------------|------------------------|
| ✓ Magic #1 | 1382 | 292-293 | ✓ A MC 259593 |
| Magic #2 | 1382 | 294-295 | ✓ A MC 259594 |
| Magic #3 | 1382 | 296-297 | ✓ A MC 259595 |
| Magic #4 | 1382 | 298-299 | ✓ A MC 259596 |
| Magic #5 | 1382 | 300-301 | ✓ A MC 259597 |
| Magic #6 | 1382 | 302-303 | ✓ A MC 259598 |
| Magic #7 | 1382 | 304-305 | ✓ A MC 259599 |
| Magic #8 | 1382 | 306-307 | ✓ A MC 259600 |
| Magic #9 | 1382 | 308-309 | ✓ A MC 259601 |
| Magic #10 | 1382 | 310-311 | ✓ A MC 259602 |
| Magic #11 | 1382 | 312-313 | ✓ A MC 259603 |
| Magic #12 | 1382 | 314-315 | ✓ A MC 259604 |
| Magic #13 | 1382 | 316-317 | ✓ A MC 259605 |
| Magic #14 | 1382 | 318-319 | ✓ A MC 259606 |
| Magic #15 | 1382 | 320-321 | ✓ A MC 259607 |
| ✓ Magic #23 | 1382 | 336-337 | ✓ A MC 259615 |
| Magic #24 | 1382 | 338-339 | ✓ A MC 259616 |
| Magic #25 | 1382 | 340-341 | ✓ A MC 259617 |
| Magic #26 | 1382 | 342-343 | ✓ A MC 259618 |
| ✓ Magic #27 | 1556 | 710-711 | ✓ A MC 289765 |

2011 JUL 19 A 8:03

RECEIVED
BLM AZ STATE OFFICE

PHOENIX ARIZONA

EXHIBIT "A"

(page 6)

The following mining claims are located in Sec. 12, T.2 S., R.11 E. and Secs. 7 & 8, T.2 S., R.12 E., Gila & Salt River Meridian, County of Pinal, State of Arizona:

| <u>Lode Claim Name</u> | <u>Book</u> | <u>Recorded</u> <u>Page</u> | <u>B.L.M. Serial #</u> |
|------------------------|-------------|--------------------------------|------------------------|
| ✓ Seattle #1 | 1382 | 344-345 | ✓ A MC 259619 |
| Seattle #2 | 1382 | 346-347 | ✓ A MC 259620 |
| Seattle #3 | 1382 | 348-349 | ✓ A MC 259621 |
| Seattle #4 | 1382 | 350-351 | ✓ A MC 259622 |
| Seattle #5 | 1382 | 352-353 | ✓ A MC 259623 |
| Seattle #6 | 1382 | 354-355 | ✓ A MC 259624 |
| Seattle #7 | 1382 | 356-357 | ✓ A MC 259625 |
| Seattle #8 | 1382 | 358-359 | ✓ A MC 259626 |
| Seattle #9 | 1382 | 360-361 | ✓ A MC 259627 |
| Seattle #10 | 1382 | 362-363 | ✓ A MC 259628 |
| Seattle #11 | 1382 | 364-365 | ✓ A MC 259629 |
| Seattle #12 | 1382 | 366-367 | ✓ A MC 259630 |
| Seattle #13 | 1382 | 368-369 | ✓ A MC 259631 |
| Seattle #14 | 1382 | 370-371 | ✓ A MC 259632 |
| Seattle #15 | 1382 | 372-373 | ✓ A MC 259633 |
| Seattle #16 | 1382 | 374-375 | ✓ A MC 259634 |
| Seattle #17 | 1382 | 376-377 | ✓ A MC 259635 |
| Seattle #18 | 1382 | 378-379 | ✓ A MC 259636 |
| Seattle #19 | 1382 | 380-381 | ✓ A MC 259637 |
| Seattle #20 | 1382 | 382-383 | ✓ A MC 259638 |
| Seattle #21 | 1382 | 384-385 | ✓ A MC 259639 |
| Seattle #22 | 1382 | 386-387 | ✓ A MC 259640 |
| Seattle #23 | 1382 | 388-389 | ✓ A MC 259641 |
| Seattle #24 | 1382 | 390-391 | ✓ A MC 259642 |
| Seattle #25 | 1382 | 392-393 | ✓ A MC 259643 |

2011 JUL 19 A 8:03

RECEIVED
BLM AZ STATE OFFICE

PHOENIX ARIZONA

EXHIBIT "A"

(page 7)

The following mining claims are located in Secs. 8, 17 and 18, T.2 S., R.12 E., Gila & Salt River Meridian, County of Pinal, State of Arizona:

| <u>Lode Claim Name</u> | <u>Recorded</u> | | <u>B.L.M. Serial #</u> |
|------------------------|-----------------|-------------|------------------------|
| | <u>Book</u> | <u>Page</u> | |
| ✓ Sil-Flo No. 1 | 1420 | 465-466 | ✓ A MC 265778 |
| Sil-Flo No. 2 | 1420 | 467-468 | ✓ A MC 265779 |
| Sil-Flo No. 3 | 1420 | 469-470 | ✓ A MC 265780 |
| Sil-Flo No. 4 | 1420 | 471-472 | ✓ A MC 265781 |
| Sil-Flo No. 5 | 1420 | 473-474 | ✓ A MC 265782 |
| Sil-Flo No. 6 | 1420 | 475-476 | ✓ A MC 265783 |
| Sil-Flo No. 7 | 1420 | 477-478 | ✓ A MC 265784 |
| Sil-Flo No. 8 | 1420 | 479-480 | ✓ A MC 265785 |
| Sil-Flo No. 9 | 1420 | 481-482 | ✓ A MC 265786 |
| Sil-Flo No. 10 | 1420 | 483-484 | ✓ A MC 265787 |
| Sil-Flo No. 11 | 1420 | 485-486 | ✓ A MC 265788 |
| Sil-Flo No. 12 | 1420 | 487-488 | ✓ A MC 265789 |
| Sil-Flo No. 13 | 1420 | 489-490 | ✓ A MC 265790 |
| Sil-Flo No. 14 | 1420 | 491-492 | ✓ A MC 265791 |
| Sil-Flo No. 15 | 1420 | 493-494 | ✓ A MC 265792 |
| Sil-Flo No. 16 | 1420 | 495-496 | ✓ A MC 265793 |
| Sil-Flo No. 17 | 1420 | 497-498 | ✓ A MC 265794 |
| Sil-Flo No. 18 | 1420 | 499-500 | ✓ A MC 265795 |

PHOENIX, ARIZONA

2011 JUL 19 A 8:03

RECEIVED
BLM AZ STATE OFFICE

EXHIBIT "A"

(page 8)

The following mining claims are located in Secs. 15, 16, 21 and 22, T.2 S., R.12 E., Gila & Salt River Meridian, County of Pinal, State of Arizona:

| <u>Lode Claim Name</u> | <u>Recorded</u> | | <u>B.L.M. Serial #</u> |
|---------------------------------|-----------------|-------------|------------------------|
| | <u>Book</u> | <u>Page</u> | |
| Sil-Flo No. 19 | 1420 | 501-502 | - A MC 265796 |
| Sil-Flo No. 20 | 1420 | 503-504 | - A MC 265797 |
| Sil-Flo No. 21 | 1420 | 505-506 | - A MC 265798 |
| Sil-Flo No. 22 | 1420 | 507-508 | - A MC 265799 |
| Sil-Flo No. 23 | 1420 | 509-510 | - A MC 265800 |
| Sil-Flo No. 24 | 1420 | 511-512 | - A MC 265801 |
| Sil-Flo No. 25 | 1420 | 513-514 | - A MC 265802 |
| Sil-Flo No. 26 | 1420 | 515-516 | - A MC 265803 |
| Sil-Flo No. 27 | 1420 | 517-518 | - A MC 265804 |
| Sil-Flo No. 28 | 1420 | 519-520 | - A MC 265805 |
| Sil-Flo No. 29 | 1420 | 521-522 | - A MC 265806 |
| Sil-Flo No. 30 | 1420 | 523-524 | - A MC 265807 |
| Sil-Flo No. 31 | 1420 | 525-526 | - A MC 265808 |
| Sil-Flo No. 32 | 1420 | 527-528 | - A MC 265809 |
| Sil-Flo No. 33 | 1420 | 529-530 | - A MC 265810 |
| Sil-Flo No. 34 | 1420 | 531-532 | - A MC 265811 |
| Sil-Flo No. 35 | 1420 | 533-534 | - A MC 265812 |
| ✓ Sil-Flo No. 36 | 1396 | 458-459 | - A MC 262396 |
| Amended | 1420 | 535-536 | |
| Sil-Flo No. 37 | 1396 | 460-461 | - A MC 262397 |
| Amended | 1420 | 537-538 | |
| Volcano No. 12R | 1396 | 462-463 | - A MC 262398 |
| Amended | 1420 | 539-540 | |
| (Amended name - Sil Flo No. 38) | | | |
| ✓ Sil-Flo No. 39 | 1420 | 541-542 | - A MC 265813 |

RECEIVED
BLM AZ STATE OFFICE

STATE OF ARIZONA)
)
COUNTY OF PINAL) SS.

AFFIDAVIT OF RENTAL FEE PAYMENT

For the period
September 1, 2011 to August 31, 2012

STATE OF ARIZONA)
)
COUNTY OF PINAL) SS.

Michel Houseman, being duly sworn, deposes and says that he is a citizen of the United States and more than twenty-one years of age, and resides at 484 Hawthorne Street, La Grande, Oregon 97850, in Union County, State of Oregon, and is personally acquainted with the hereinafter described mining claims situated in the Pioneer Mining District, Pinal County, Arizona, the location notices of which are recorded in the office of the County Recorder of said county as described below:


See Exhibit "A" attached

That the owner of said claims (2 lode mining claims and 1 millsite) is Harborlite Corporation, and that the enclosed "rental fees" of \$140.00 per claim for a total of \$420.00 (Four Hundred Twenty dollars) were paid by Harborlite Corporation, P.O. Box 960, Superior, AZ 85273, for the purpose of complying with the laws of the United States pertaining to assessment of annual work, and that said lode claims are being held for the valuable mineral contained therein and the millsite for the purpose of enhancing a fines containment area in conjunction with the mining operation. This "rental fee" is required in accordance with the Act of October 5, 1992 (Public Law 102-381, 106 Stat. 1374, 1378-79) and is in lieu of the requirements for performing assessment work under 30 U.S.C. 28-28e and for filing an annual Affidavit of Labor with the proper office of the Bureau of Land Management as outlined under Section 314(a) and (c) of FLPMA and §3833.2.

DATED this 11 day of July, A.D., 2011

M. Houseman
Michel Houseman

Subscribed and sworn before me this 11th day of July, A.D., 2011



Jonna S True
Notary Public

RECEIVED
BLM AZ STATE OFFICE
2011 JUL 19 A 8:03
PHOENIX ARIZONA

EXHIBIT "A"

The following mining claims are located in Secs. 4, 8 & 9, T.2 S., R.12 E., G. & S.R.M., Pioneer Mining District, Pinal County, State of Arizona, the Location Notices are recorded in the office of the County Recorder of said county as described below:

| <u>Claim Name</u> | <u>Docket</u> | <u>Page(s)</u> | <u>B.L.M. Serial #</u> |
|--|---------------|--------------------|------------------------|
| ✓ FORGOTTEN WEDGE lode | 374 | 545 | ✓ A MC 66077 |
| ✓ MARY T. FRACTION lode | 1668 | 450-451 | ✓ A MC 303417 |
| ✓ HARBORLITE MILLSITE NO. 3A Amended | 1781 1797 | 639-640 124-125 | ✓ A MC 317479 |

RECEIVED
BLM AZ STATE OFFICE
2011 JUL 19 A 8:03
PHOENIX, ARIZONA

STATE OF ARIZONA)
)
COUNTY OF PINAL) SS.

AFFIDAVIT OF RENTAL FEE PAYMENT
For the period
September 1, 2011 to August 31, 2012

RECEIVED
BLM AZ STATE OFFICE
2011 JUL 19 A 8:03
PHOENIX, ARIZONA

STATE OF ARIZONA)
)
COUNTY OF PINAL) SS.


Michel Houseman, being duly sworn, deposes and says that he is a citizen of the United States and more than twenty-one years of age, and resides at 484 Hawthorne Street, La Grande, Oregon 97850, in Union County, State of Oregon, and is personally acquainted with the hereinafter described mining claims situated in the Pioneer Mining District, Pinal County, Arizona, the location notices of which are recorded in the office of the County Recorder of said county as described below:

See Exhibit "A" attached


That the owner of said claims (10 "Guzman" placer mining claims) is Harborlite Corporation, P.O. Box 960, Superior, AZ 85273, and that the enclosed "rental fees" of \$140.00 per claim for a total of \$1,400.00 (One Thousand Four Hundred dollars) were paid by Harborlite Corporation, for the purpose of complying with the laws of the United States pertaining to assessment of annual work, and that said claims are being held for the valuable mineral contained therein. This "rental fee" is required in accordance with the Act of October 5, 1992 (Public Law 102-381, 106 Stat. 1374, 1378-79) and is in lieu of the requirements for performing assessment work under 30 U.S.C. 28-28e and for filing an annual Affidavit of Labor with the proper office of the Bureau of Land Management as outlined under Section 314(a) and (c) of FLPMA and §3833.2.

These "rental fees" are being submitted to cover mining claims comprising a contiguous group.

DATED this 11 day of July, A.D., 2011


Michel Houseman

Subscribed and sworn before me this 11th day of July, A.D., 2011




Notary Public

EXHIBIT "A"

The following mining claims are located in Sections 8 & 16, T.2 S., R.12 E., Gila & Salt River Meridian, County of Pinal, State of Arizona and are duly recorded as indicated below, at the office of the County Recorder, Pinal County, Arizona:

| <u>Placer Claim Name</u> | <u>Legal Description</u> <u>Section 8, T2S R12E</u> | <u>Date</u> <u>Located</u> | <u>Pinal County</u> <u>Book</u> <u>Page</u> | <u>BLM</u> <u>AMC#</u> |
|-----------------------------|--|-------------------------------|--|---------------------------|
| ✓ Black Eye | W½ SE¼ SE¼ NW¼, SW¼ SE¼ NW¼, W½ NW¼ SE¼ NW¼ | 6/26/65 | 423 121 | ✓ 90407 |
| Blueberry <i>atc</i> | NE¼ SE¼ NW¼, E½ NW¼ SE¼ NW¼ E½ SW¼ NE¼ NW¼ | 6/26/65 | 423 116 | ✓ 90406 |
| Dewdrop | N½ SW¼ NE¼ | 6/26/65 | 423 114 | ✓ 90411 |
| Divide | SE¼ SE¼ NW¼ SE¼, NE¼ NE¼ SW¼ SE¼, N½ NW¼ SE¼ SE¼, NW¼ NE¼ SE¼ SE¼, S½ SW¼ NE¼ SE¼, SW¼ SE¼ NE¼ SE¼ | 6/26/65 | 423 122 | ✓ 90414 |
| Havalina | W½ NE¼ NW¼ SE¼, SE¼ NW¼ NW¼ SE¼, N½ SE¼ NW¼ SE¼, SE¼ NE¼ NW¼ SE¼, SW¼ NW¼ NE¼ SE¼, NW¼ SW¼ NE¼ SE¼ | 6/26/65 | 423 117 | ✓ 90408 |
| Havalina No. 1 | N½ NW¼ NW¼ SE¼, NE¼ NE¼ SW¼, E½ NW¼ NE¼ SW¼ | 6/26/65 | 423 118 | ✓ 90409 |
| Havalina No. 2 | E½ SE¼ SE¼ NW¼, SW¼ SW¼ NE¼, W½ SE¼ SW¼ NE¼ | 6/26/65 | 423 120 | ✓ 90410 |
| I-DO-IT | E½ SE¼ SW¼ NE¼, NW¼ SE¼ NE¼, W½ SW¼ SE¼ NE¼ | 6/26/65 | 423 119 | ✓ 90412 |
| Look-Out-Wedge | NE¼ NE¼ NW¼ SE¼, N½ NW¼ NE¼ SE¼, SE¼ NW¼ NE¼ SE¼, W½ NE¼ NE¼ SE¼, NE¼ SW¼ NE¼ SE¼, NW¼ SE¼ NE¼ SE¼ | 6/26/65 | 423 123 | ✓ 90413 |
| <u>Section 16, T2S R12E</u> | | | | |
| ✓ Self Protection | SW¼ NE¼ SW¼ NW¼, W½ SE¼ SW¼ NW¼, NW¼ NE¼ NW¼ SW¼, W½ E½ NE¼ SW¼ NW¼, E½ NW¼ NE¼ SW¼ NW¼, E½ SE¼ NW¼ SW¼ NW¼, E½ E½ SW¼ SW¼ NW¼, W½ NE¼ SE¼ SW¼ NW¼, E½ NE¼ NW¼ NW¼ SW¼ | 1/22/51 | 42 362 | ✓ 89203 |

PHOENIX, ARIZONA

2011 JUL 19 A 8:03

RECEIVED
BLM AZ STATE OFFICE

STATE OF ARIZONA)
)
COUNTY OF PINAL) SS.

AFFIDAVIT OF RENTAL FEE PAYMENT
For the period
September 1, 2011 to August 31, 2012

RECEIVED
BLMAZ STATE OFFICE
2011 JUL 19 A 8:03
PHOENIX, ARIZONA

STATE OF ARIZONA)
)
COUNTY OF PINAL) SS.


Michel Houseman, being duly sworn, deposes and says that he is a citizen of the United States and more than twenty-one years of age, and residing, La Grande, Oregon 97850, in Union County, State of Oregon, and is personally acquainted with the hereinafter described mining claims situated in the Pioneer Mining District, Pinal County, Arizona, the location notices of which are recorded in the office of the County Recorder of said county as described below:

See Exhibit "A" attached


That the owner of said claims (7 "Guzman" lode mining claims) is Harborlite Corporation, P.O. Box 960, Superior, AZ 85273, and that the enclosed "rental fees" of \$140.00 per claim for a total of \$980.00 (Nine Hundred Eighty dollars) were paid by Harborlite Corporation, for the purpose of complying with the laws of the United States pertaining to assessment of annual work, and that said claims are being held for the valuable mineral contained therein. This "rental fee" is required in accordance with the Act of October 5, 1992 (Public Law 102-381, 106 Stat. 1374, 1378-79) and is in lieu of the requirements for performing assessment work under 30 U.S.C. 28-28e and for filing an annual Affidavit of Labor with the proper office of the Bureau of Land Management as outlined under Section 314(a) and (c) of FLPMA and §3833.2.

These "rental fees" are being submitted to cover mining claims comprising a contiguous group.

DATED this 11 day of July, A.D., 2011


Michel Houseman

Subscribed and sworn before me this 11th day of July, A.D., 2011




Notary Public

EXHIBIT "A"

The following mining claims are located in Sections 8 & 9, T.2 S., R.12 E., Gila & Salt River Meridian, County of Pinal, State of Arizona and are duly recorded as indicated below, at the office of the County Recorder, Pinal County, Arizona:

| <u>Lode Name</u> | <u>Book</u> | <u>Page(s)</u> | <u>B.L.M. Serial #</u> | <u>Location Date</u> |
|-------------------------|-------------|----------------|------------------------|----------------------|
| ✓ I-DO-IT | 53 | 414 | ✓ A MC 87677 | 4/13/45 |
| Amended | 443 | 89 | | |
| 2 nd Amended | 1618 | 373-374 | | |
| LA CHOLLA | 54 | 119 | ✓ A MC 87678 | 12/17/45 |
| Amended | 1618 | 375-376 | | |
| HAVALINA No. 2 | 53 | 428 | ✓ A MC 87679 | 6/04/45 |
| Amended | 443 | 88 | | |
| 2 nd Amended | 1618 | 381-382 | | |
| HAVALINA | 53 | 427 | ✓ A MC 87680 | 4/11/45 |
| Amended | 1618 | 379-380 | | |
| ✓ ATOMIC BOMB | 54 | 43 | ✓ A MC 87683 | 11/13/45 |
| Amended | 1618 | 377-378 | | |
| CRUZALITE | 438 | 246 | ✓ A MC 87684 | 11/04/65 |
| Amended | 1618 | 387-388 | | |
| MARKIE'S FRACTION | 267 | 500 | ✓ A MC 87685 | 5/01/60 |
| Amended | 1618 | 389-390 | | |

RECEIVED
BLM AZ STATE OFFICE
2011 JUL 19 A 8:04
PHOENIX, ARIZONA

STATE OF ARIZONA)
)
COUNTY OF PINAL) SS.

AFFIDAVIT OF RENTAL FEE PAYMENT
For the period
September 1, 2011 to August 31, 2012

STATE OF ARIZONA)
)
COUNTY OF PINAL) SS.

RECEIVED
BLMAZ STATE OFFICE
2011 JUL 19 A 8:04
PHOENIX, ARIZONA

Michel Houseman, being duly sworn, deposes and says that he is a citizen of the United States and more than twenty-one years of age, and resides at 484 Hawthorne Street, La Grande, Oregon 97850, in Union County, State of Oregon, and is personally acquainted with the hereinafter described mining claims situated in the Pioneer Mining District, Pinal County, Arizona, the location notices of which are recorded in the office of the County Recorder of said county as described below:

See Exhibit "A" attached


That the owner of said claims (10 lode mining claims) is Lewis and Thomas Williams, and that the enclosed "rental fees" of \$140.00 per claim for a total of \$1,400.00 (One Thousand Four Hundred dollars) were paid by Harborlite Corporation, P.O. Box 960, Superior, AZ 85273, for the purpose of complying with the laws of the United States pertaining to assessment of annual work, and that said claims are being held for the valuable mineral contained therein. This "rental fee" is required in accordance with the Act of October 5, 1992 (Public Law 102-381, 106 Stat. 1374, 1378-79) and is in lieu of the requirements for performing assessment work under 30 U.S.C. 28-28e and for filing an annual Affidavit of Labor with the proper office of the Bureau of Land Management as outlined under Section 314(a) and (c) of FLPMA and §3833.2.

These "rental fees" are being submitted to cover mining claims comprising a contiguous group.

DATED this 11 day of July, A.D., 2011

M. Houseman
Michel Houseman

Subscribed and sworn before me this 11th day of July, A.D., 2011



Jonna S True
Notary Public

EXHIBIT "A"

| <u>Lode Claim Name</u> | <u>Loc. Date</u> | <u>Book</u> | <u>Pinal County</u> | | <u>B.L.M. Data</u> | | <u>Locator</u> |
|--------------------------------------|--------------------|--------------|---------------------|--------------------|--------------------|-------------------|-----------------|
| | | | <u>Page(s)</u> | <u>Filing Date</u> | <u>Serial No.</u> | <u>Date</u> | |
| ✓ Bobbie Jo Perlite No. 1 Amended | 10/6/85 1/11/90 | 1314 1651 | 459-60 501-02 | 10/7/85 1/15/90 | ✓ A MC 245404 | 11/4/85 2/8/90 | Thomas Williams |
| Bobbie Jo Perlite No. 2 Amended | 10/6/85 1/11/90 | 1314 1651 | 457-58 503-04 | 10/7/85 1/15/90 | ✓ A MC 245405 | 11/4/85 2/8/90 | Thomas Williams |
| Bobbie Jo Perlite No. 3 | 10/6/85 | 1314 | 455-56 | 10/7/85 | ✓ A MC 245406 | 11/4/85 | Thomas Williams |
| Bobbie Jo Perlite No. 4 | 10/12/85 | 1315 | 788-89 | 10/15/85 | ✓ A MC 245407 | 11/4/85 | Thomas Williams |
| Bobbie Jo Perlite No. 5 | 10/12/85 | 1315 | 790-91 | 10/15/85 | ✓ A MC 245408 | 11/4/85 | Thomas Williams |
| Bobbie Jo Perlite No. 6 | 10/12/85 | 1315 | 792-93 | 10/15/85 | ✓ A MC 245409 | 11/4/85 | Thomas Williams |
| Bobbie Jo Perlite No. 7 | 10/12/85 | 1315 | 796-97 | 10/15/85 | ✓ A MC 245410 | 11/4/85 | Thomas Williams |
| Bobbie Jo Perlite No. 8 | 10/12/85 | 1315 | 794-95 | 10/15/85 | ✓ A MC 245411 | 11/4/85 | Thomas Williams |
| ✓ B J No. 9 | 2/10/90 | 1657 | 523-24 | 2/20/90 | ✓ A MC 301847 | 3/2/90 | Lewis Williams |
| ✓ B J No. 10 | 4/8/92 | 1817 | 118-19 | 4/9/92 | ✓ A MC 321062 | 4/30/92 | Lewis Williams |

RECEIVED
BLM AZ STATE OFFICE
2011 JUL 19 A 8:04
PHOENIX, ARIZONA

United States Department of the Interior
Bureau of Land Management
LANDS/RECREATION & PLANNING
ONE N CENTRAL AVE
PHOENIX, AZ 85004 -2203
Phone: 602-417-9200

Receipt

No: 2385089

| | |
|--|---|
| Transaction #: 2460080 | |
| Date of Transaction: 07/19/2011 | |
| CUSTOMER: | |
| | WORLD MINERALS INC PO BOX 287 LA GRANDE, OR 97850-0287 US |

| LINE # | QTY | DESCRIPTION | REMARKS | UNIT PRICE | TOTAL |
|---------------|------|---|-----------|------------|--------------------|
| 1 | 1.00 | LOCATABLE MINERALS / MINING CLAIMS-NOT NEW-UNADJUD, ONE AUTH NO. ONLY / MINING CLAIM MONEY RECEIVED CASES: AMC66079/\$23380.00 | MAINT-167 | - n/a - | 23380.00 |
| TOTAL: | | | | | \$23,380.00 |

| PAYMENT INFORMATION | | | | |
|---------------------|-----------|--|-------------|------------|
| 1 | AMOUNT: | 23380.00 | POSTMARKED: | 07/15/2011 |
| | TYPE: | CHECK | RECEIVED: | 07/19/2011 |
| | CHECK NO: | 6300009134 | | |
| | NAME: | HARBORLITE IMERY'S 130 CASTILIAN DRIVE SANTA BARBARA CA 93117 US | | |

| |
|----------------|
| REMARKS |
| |

This receipt was generated by the automated BLM Collections and Billing System and is a paper representation of a portion of the official electronic record contained therein.

FedEx

For FedEx Express® Shipments Only

RECEIVED
BLMAZ STATE OFFICE
20H JUL 18 A 10:27
PHOENIX, ARIZONA

Page 1 of 1

Extre

Insert
airbill
here

From: (541) 963-3987
Jonna True
WORLD MINERALS, INC
1501 6th Street

La Grande, OR 97850

Origin ID: LGDA

FedEx
Express



J11201104290225

SHIP TO: (541) 963-3987

BILL SENDER

Arizona State Office
US Bureau of Land Management
222 North Central Avenue

Phoenix, AZ 85004

Ship Date: 15JUL11
ActWgt: 1.0 LB
CAD: 3557453/INET3180

Delivery Address Bar Code




Ref #
Invoice #
PO #
Dept #

MON - 18 JUL A1
PRIORITY OVERNIGHT

TRK# 7949 7767 7727
0201

SA ZSYA

85004
AZ-US
PHX





WORLD MINERALS

WORLD MINERALS INC.
Post Office Box 287
1501 6th Street
La Grande, OR 97850
Tel: 541-963-3987
Fax: 541-963-3995

August 2, 2010

U.S. Department of the Interior
Bureau of Land Management
Attn: Public Room
222 N. Central Avenue
Phoenix, AZ 85004

Gentlemen:

Enclosed are four (5) "Affidavit of Rental Fee Payment" for the period September 1, 2010 to August 31, 2011 with Exhibits "A" attached. These Affidavits pertain to the claims of Harborlite Corporation as follows:

Harborlite - 2 lodes, 1 mill site
Bobbie Jo - 10 lodes
Guzman - 10 placers
Nord - 135 lodes, 2 mill sites
Guzman - 7 Lode claims

We are enclosing our check in the amount of \$23,380.00.00 representing the fee for filing based on \$140.00 per claim rental fees for these 167 claims. Please acknowledge receipt of these rental fees.

Sincerely,
WORLD MINERALS INC.

M. Houseman

Michel Houseman
Manager, Mine Planning & Exploration

MH/jst

Enclosures

NO. OF CLAIMS 167
AMOUNT 23380.00
RECEIPT NO. 2179723
INIT. SPS

** BLM-ASO**

RECEIVED
BLM AZ STATE OFFICE
2010 JUL 29 A 8:06
PHOENIX, ARIZONA

| | | |
|-----------|--------|--------|
| Amc 87677 | 303417 | |
| 66076 | 317479 | 259557 |
| 94571 | 319070 | 265778 |
| 90404 | 301847 | 262396 |
| 89202 | 321062 | 245404 |
| | | 289764 |

STATE OF ARIZONA)
)
COUNTY OF PINAL) SS.

AFFIDAVIT OF RENTAL FEE PAYMENT
For the period
September 1, 2010 to August 31, 2011

RECEIVED
BLM AZ STATE OFFICE
2010 JUL 29 A 8:06
PHOENIX, ARIZONA

STATE OF ARIZONA)
)
COUNTY OF PINAL) SS.

Michel Houseman, being duly sworn, deposes and says that he is a citizen of the United States and more than twenty-one years of age, and residing, La Grande, Oregon 97850, in Union County, State of Oregon, and is personally acquainted with the hereinafter described mining claims situated in the Pioneer Mining District, Pinal County, Arizona, the location notices of which are recorded in the office of the County Recorder of said county as described below:

See Exhibit "A" attached

That the owner of said claims (7 "Guzman" lode mining claims) is Harborlite Corporation, P.O. Box 960, Superior, AZ 85273, and that the enclosed "rental fees" of \$140.00 per claim for a total of \$980.00 (Nine Hundred Eighty dollars) were paid by Harborlite Corporation, for the purpose of complying with the laws of the United States pertaining to assessment of annual work, and that said claims are being held for the valuable mineral contained therein. This "rental fee" is required in accordance with the Act of October 5, 1992 (Public Law 102-381, 106 Stat. 1374, 1378-79) and is in lieu of the requirements for performing assessment work under 30 U.S.C. 28-28e and for filing an annual Affidavit of Labor with the proper office of the Bureau of Land Management as outlined under Section 314(a) and (c) of FLPMA and §3833.2.

These "rental fees" are being submitted to cover mining claims comprising a contiguous group.

DATED this 15 day of July, A.D., 2010

M. Houseman
Michel Houseman

Subscribed and sworn before me this 15th day of July, A.D., 2010

[Signature]
Notary Public

EXHIBIT "A"

The following mining claims are located in Sections 8 & 9, T.2 S., R.12 E., Gila & Salt River Meridian, County of Pinal, State of Arizona and are duly recorded as indicated below, at the office of the County Recorder, Pinal County, Arizona:

| <u>Lode Name</u> | <u>Book</u> | <u>Page(s)</u> | <u>B.L.M. Serial #</u> | <u>Location Date</u> |
|-------------------------|-------------|----------------|------------------------|----------------------|
| I-DO-IT | 53 | 414 | A MC 87677 | 4/13/45 |
| Amended | 443 | 89 | | |
| 2 nd Amended | 1618 | 373-374 | | |
| LA CHOLLA | 54 | 119 | A MC 87678 | 12/17/45 |
| Amended | 1618 | 375-376 | | |
| HAVALINA No. 2 | 53 | 428 | A MC 87679 | 6/04/45 |
| Amended | 443 | 88 | | |
| 2 nd Amended | 1618 | 381-382 | | |
| HAVALINA | 53 | 427 | A MC 87680 | 4/11/45 |
| Amended | 1618 | 379-380 | | |
| ATOMIC BOMB | 54 | 43 | A MC 87683 | 11/13/45 |
| Amended | 1618 | 377-378 | | |
| CRUZALITE | 438 | 246 | A MC 87684 | 11/04/65 |
| Amended | 1618 | 387-388 | | |
| MARKIE'S FRACTION | 267 | 500 | A MC 87685 ✓ | 5/01/60 |
| Amended | 1618 | 389-390 | | |

RECEIVED
BLM AZ STATE OFFICE
2010 JUL 29 A 8:06
PINAL COUNTY, ARIZONA

EL

STATE OF ARIZONA)
)
COUNTY OF PINAL) SS.

AFFIDAVIT OF RENTAL FEE PAYMENT
For the period
September 1, 2010 to August 31, 2011

RECEIVED
BLM AZ STATE OFFICE
2010 JUL 29 A 8:06
PHOENIX, ARIZONA

STATE OF ARIZONA)
)
COUNTY OF PINAL) SS.

Michel Houseman, being duly sworn, deposes and says that he is a citizen of the United States and more than twenty-one years of age, and resides at 484 Hawthorne Street, La Grande, Oregon 97850, in Union County, State of Oregon, and is personally acquainted with the hereinafter described mining claims situated in the Pioneer Mining District, Pinal County, Arizona, the location notices of which are recorded in the office of the County Recorder of said county as described below:


See Exhibit "A" attached

That the owner of said claims (2 lode mining claims and 1 millsite) is Harborlite Corporation, and that the enclosed "rental fees" of \$140.00 per claim for a total of \$420.00 (Four Hundred Twenty dollars) were paid by Harborlite Corporation, P.O. Box 960, Superior, AZ 85273, for the purpose of complying with the laws of the United States pertaining to assessment of annual work, and that said lode claims are being held for the valuable mineral contained therein and the millsite for the purpose of enhancing a fines containment area in conjunction with the mining operation. This "rental fee" is required in accordance with the Act of October 5, 1992 (Public Law 102-381, 106 Stat. 1374, 1378-79) and is in lieu of the requirements for performing assessment work under 30 U.S.C. 28-28e and for filing an annual Affidavit of Labor with the proper office of the Bureau of Land Management as outlined under Section 314(a) and (c) of FLPMA and §3833.2.

DATED this 15 day of July, A.D., 2010

M. Houseman
Michel Houseman

Subscribed and sworn before me this 15th day of July, A.D., 2010



Jonna S True
Notary Public

STATE OF ARIZONA)
)
COUNTY OF PINAL) SS.

AFFIDAVIT OF RENTAL FEE PAYMENT
For the period
September 1, 2010 to August 31, 2011

RECEIVED
BLM AZ STATE OFFICE
2010 JUL 29 A 8:06
PHOENIX, ARIZONA

STATE OF ARIZONA)
)
COUNTY OF PINAL) SS.

Michel Houseman, being duly sworn, deposes and says that he is a citizen of the United States and more than twenty-one years of age, and resides at 484 Hawthorne Street, La Grande, Oregon 97850, in Union County, State of Oregon, and is personally acquainted with the hereinafter described millsite claims situated in the Pioneer Mining District, Pinal County, Arizona, the location notices of which are recorded in the office of the County Recorder of said county as described below:

See Exhibit "A" (8 pages) attached

That the owner of said claims (2 mill sites and 135 lodes formerly known as the Nord claims) is Harborlite Corporation, and that the enclosed "rental fees" of \$140.00 per claim for a total of \$19,180.00 (Nineteen Thousand, One Hundred Eighty dollars) were paid by Harborlite Corporation, P.O. Box 960, Superior, AZ 85273, for the purpose of complying with the laws of the United States pertaining to assessment of annual work, and that said claims are being held for the purpose of mining (on lode claims) and milling (on mill sites) perlite ore which is mined on our lode claims. This "rental fee" is required in accordance with the Act of October 5, 1992 (Public Law 102-381, 106 Stat. 1374, 1378-79) and is in lieu of the requirements for performing assessment work under 30 U.S.C. 28-28e and for filing an annual Affidavit of Labor with the proper office of the Bureau of Land Management as outlined under Section 314(a) and (c) of FLPMA and §3833.2.

DATED this 15 day of July, A.D., 2010

Michel Houseman
Michel Houseman

Subscribed and sworn before me this 15th day of July, A.D., 2010

[Signature]
Notary Public

EXHIBIT "A"

(page 1)

The following mining claims are located in Pinal County, State of Arizona, the location notices of which are recorded in the office of the County Recorder of said County as described below:

| <u>Claim Name</u> | <u>Book/Docket</u> | <u>Page(s)</u> | <u>B.L.M. Serial #</u> |
|--|--------------------|----------------|------------------------|
| ROSEMARIE No. 6 Exception lode (situate in Sec.8) | 507 | 87 | A MC 66079 |
| Candy Rock Fraction lode (situate in Sec. 16) | 1556 | 712-713 | A MC 289764 |
| Lucero millsite (situate in Sec. 4) | 1786 | 558-559 | A MC 319070 |
| Cynthia & John millsite (situate in Sec. 4) | 993 | 426-427 | A MC 94571 |

All claims are located in T.2 S., R.12 E., G. & S.R.M.

RECEIVED
BLM AZ STATE OFFICE
2010 JUL 29 A 8:06
PHOENIX, ARIZONA

(4)

EXHIBIT "A"

(page 2)

The following lode mining claims are located in Secs. 8 & 9, T.2 S., R.12 E., Gila & Salt River Meridian, County of Pinal, State of Arizona:

| <u>Lode Claim Name</u> | <u>Recorded</u> <u>Book</u> | <u>Page</u> | <u>B.L.M. Serial #</u> |
|--|--------------------------------|-------------|------------------------|
| ROSEMARIE No. 1 Exception Amended | 500 507 | 414 86 | A MC 66078 ✓ |
| ROSEMARIE No. 7 Exception Amended | 500 507 | 420 88 | A MC 66080 |
| ROSEMARIE No. 8 Exception Amended Amended | 500 507 Doc. 1082-045 | 421 89 | A MC 66081 |
| ROSEMARIE No. 9 Exception Amended | 500 507 | 422 90 | A MC 66082 |
| ROSEMARIE No. 10 Exception Amended | 500 507 | 423 91 | A MC 66083 |
| ROSEMARIE No. 12 Exception Amended Amended | 500 507 Doc. 1082-047 | 425 92 | A MC 66084 |
| ROSEMARIE No. 13 Exception Amended | 500 507 | 426 93 | A MC 66085 |
| ROSEMARIE No. 14 Exception Amended | 500 507 | 427 94 | A MC 66086 |

RECEIVED
BLM AZ STATE OFFICE
2009 JUL 29 A 8:06
PHOENIX, ARIZONA

EXHIBIT "A"

(pages 3 & 4)

The following mining claims are located in Secs. 27, 28, 32, 33 & 34, T.2 S., R.12 E., and Secs. 3 & 4, T.3 S., R12 E., Gila & Salt River Meridian, County of Pinal, State of Arizona:

| <u>Lode Claim Name</u> | <u>Book</u> | <u>Recorded</u> <u>Page</u> | <u>B.L.M. Serial #</u> |
|------------------------|-------------|--------------------------------|------------------------|
| Hal #1 | 1382 | 220-221 | A MC 259557 |
| Hal #2 | 1382 | 222-223 | A MC 259558 |
| Hal #3 | 1382 | 224-225 | A MC 259559 |
| Hal #4 | 1382 | 226-227 | A MC 259560 |
| Hal #5 | 1382 | 228-229 | A MC 259561 |
| Hal #6 | 1382 | 230-231 | A MC 259562 |
| Hal #7 | 1382 | 232-233 | A MC 259563 |
| Hal #8 | 1382 | 234-235 | A MC 259564 |
| Hal #9 | 1382 | 236-237 | A MC 259565 |
| Hal #10 | 1382 | 238-239 | A MC 259566 |
| Hal #11 | 1382 | 240-241 | A MC 259567 |
| Hal #12 | 1382 | 242-243 | A MC 259568 |
| Hal #13 | 1382 | 244-245 | A MC 259569 |
| Hal #14 | 1382 | 246-247 | A MC 259570 |
| Hal #15 | 1382 | 248-249 | A MC 259571 |
| Hal #16 | 1382 | 250-251 | A MC 259572 |
| Hal #17 | 1382 | 252-253 | A MC 259573 |
| Hal #18 | 1382 | 254-255 | A MC 259574 |
| Hal #19 | 1382 | 256-257 | A MC 259575 |
| Hal #20 | 1382 | 258-259 | A MC 259576 |
| Hal #21 | 1382 | 260-261 | A MC 259577 |
| Hal #22 | 1382 | 262-263 | A MC 259578 |
| Hal #23 | 1382 | 264-265 | A MC 259579 |
| Hal #24 | 1382 | 266-267 | A MC 259580 |
| Hal #25 | 1382 | 268-269 | A MC 259581 |

PINAL COUNTY, ARIZONA

2010 JUL 29 A 8:07

RECEIVED
BLM AZ STATE OFFICE

25

| | | | |
|-----------|------|---------|---------------|
| Hal #26 | 1382 | 270-271 | A MC 259582 |
| Hal #27 | 1382 | 272-273 | A MC 259583 |
| Hal #28 | 1832 | 274-275 | A MC 259584 |
| Hal #29 | 1382 | 276-277 | A MC 259585 |
| Hal #30 | 1382 | 278-279 | A MC 259586 |
| Hal #31 | 1382 | 280-281 | A MC 259587 |
| Hal #32 | 1382 | 282-283 | A MC 259588 |
| Hal #33 | 1382 | 284-285 | A MC 259589 |
| Hal #34 | 1382 | 286-287 | A MC 259590 |
| Hal #35 | 1382 | 288-289 | A MC 259591 |
| Hal #36 | 1382 | 290-291 | A MC 259592 • |
| Tekoa #9 | 1382 | 410-411 | A MC 259652 |
| Tekoa #10 | 1382 | 412-413 | A MC 259653 |
| Tekoa #11 | 1382 | 414-415 | A MC 259654 |
| Tekoa #12 | 1382 | 416-417 | A MC 259655 |
| Tekoa #13 | 1382 | 418-419 | A MC 259656 |

RECEIVED
BLM AZ STATE OFFICE
2010 JUL 29 A 8:07
PINETRY, ARIZONA

EXHIBIT "A"

(page 5)

The following mining claims are located in Sec. 16, 17 & 20, T.2 S., R.12 E., Gila & Salt River Meridian, County of Pinal, State of Arizona:

| <u>Lode Claim Name</u> | <u>Recorded</u> | | <u>B.L.M. Serial #</u> |
|------------------------|-----------------|-------------|------------------------|
| | <u>Book</u> | <u>Page</u> | |
| Magic #1 | 1382 | 292-293 | A MC 259593 |
| Magic #2 | 1382 | 294-295 | A MC 259594 |
| Magic #3 | 1382 | 296-297 | A MC 259595 |
| Magic #4 | 1382 | 298-299 | A MC 259596 |
| Magic #5 | 1382 | 300-301 | A MC 259597 |
| Magic #6 | 1382 | 302-303 | A MC 259598 |
| Magic #7 | 1382 | 304-305 | A MC 259599 |
| Magic #8 | 1382 | 306-307 | A MC 259600 |
| Magic #9 | 1382 | 308-309 | A MC 259601 |
| Magic #10 | 1382 | 310-311 | A MC 259602 |
| Magic #11 | 1382 | 312-313 | A MC 259603 |
| Magic #12 | 1382 | 314-315 | A MC 259604 |
| Magic #13 | 1382 | 316-317 | A MC 259605 |
| Magic #14 | 1382 | 318-319 | A MC 259606 |
| Magic #15 | 1382 | 320-321 | A MC 259607 |
| Magic #23 | 1382 | 336-337 | A MC 259615 |
| Magic #24 | 1382 | 338-339 | A MC 259616 |
| Magic #25 | 1382 | 340-341 | A MC 259617 |
| Magic #26 | 1382 | 342-343 | A MC 259618 |
| Magic #27 | 1556 | 710-711 | A MC 289765 |

PHOENIX, ARIZONA

2010 JUL 29 A 8:07

RECEIVED
BLM AZ STATE OFFICE

20

EXHIBIT "A"

(page 6)

The following mining claims are located in Sec. 12, T.2 S., R.11 E. and Secs. 7 & 8, T.2 S., R.12 E., Gila & Salt River Meridian, County of Pinal, State of Arizona:

| <u>Lode Claim Name</u> | <u>Book</u> | <u>Recorded</u> <u>Page</u> | <u>B.L.M. Serial #</u> |
|------------------------|-------------|--------------------------------|------------------------|
| Seattle #1 | 1382 | 344-345 | A MC 259619 |
| Seattle #2 | 1382 | 346-347 | A MC 259620 |
| Seattle #3 | 1382 | 348-349 | A MC 259621 |
| Seattle #4 | 1382 | 350-351 | A MC 259622 |
| Seattle #5 | 1382 | 352-353 | A MC 259623 |
| Seattle #6 | 1382 | 354-355 | A MC 259624 |
| Seattle #7 | 1382 | 356-357 | A MC 259625 |
| Seattle #8 | 1382 | 358-359 | A MC 259626 |
| Seattle #9 | 1382 | 360-361 | A MC 259627 |
| Seattle #10 | 1382 | 362-363 | A MC 259628 |
| Seattle #11 | 1382 | 364-365 | A MC 259629 |
| Seattle #12 | 1382 | 366-367 | A MC 259630 |
| Seattle #13 | 1382 | 368-369 | A MC 259631 |
| Seattle #14 | 1382 | 370-371 | A MC 259632 |
| Seattle #15 | 1382 | 372-373 | A MC 259633 |
| Seattle #16 | 1382 | 374-375 | A MC 259634 |
| Seattle #17 | 1382 | 376-377 | A MC 259635 |
| Seattle #18 | 1382 | 378-379 | A MC 259636 |
| Seattle #19 | 1382 | 380-381 | A MC 259637 |
| Seattle #20 | 1382 | 382-383 | A MC 259638 |
| Seattle #21 | 1382 | 384-385 | A MC 259639 |
| Seattle #22 | 1382 | 386-387 | A MC 259640 |
| Seattle #23 | 1382 | 388-389 | A MC 259641 |
| Seattle #24 | 1382 | 390-391 | A MC 259642 |
| Seattle #25 | 1382 | 392-393 | A MC 259643 |

PHOENIX, ARIZONA

2000 JUL 29 A 8:01

RECEIVED
BLM AZ STATE OFFICE

15

EXHIBIT "A"

(page 7)

The following mining claims are located in Secs. 8, 17 and 18, T.2 S., R.12 E., Gila & Salt River Meridian, County of Pinal, State of Arizona:

| <u>Lode Claim Name</u> | <u>Book</u> | <u>Recorded</u> <u>Page</u> | <u>B.L.M. Serial #</u> |
|------------------------|-------------|--------------------------------|------------------------|
| Sil-Flo No. 1 | 1420 | 465-466 | A MC 265778 |
| Sil-Flo No. 2 | 1420 | 467-468 | A MC 265779 |
| Sil-Flo No. 3 | 1420 | 469-470 | A MC 265780 |
| Sil-Flo No. 4 | 1420 | 471-472 | A MC 265781 |
| Sil-Flo No. 5 | 1420 | 473-474 | A MC 265782 |
| Sil-Flo No. 6 | 1420 | 475-476 | A MC 265783 |
| Sil-Flo No. 7 | 1420 | 477-478 | A MC 265784 |
| Sil-Flo No. 8 | 1420 | 479-480 | A MC 265785 |
| Sil-Flo No. 9 | 1420 | 481-482 | A MC 265786 |
| Sil-Flo No. 10 | 1420 | 483-484 | A MC 265787 |
| Sil-Flo No. 11 | 1420 | 485-486 | A MC 265788 |
| Sil-Flo No. 12 | 1420 | 487-488 | A MC 265789 |
| Sil-Flo No. 13 | 1420 | 489-490 | A MC 265790 |
| Sil-Flo No. 14 | 1420 | 491-492 | A MC 265791 |
| Sil-Flo No. 15 | 1420 | 493-494 | A MC 265792 |
| Sil-Flo No. 16 | 1420 | 495-496 | A MC 265793 |
| Sil-Flo No. 17 | 1420 | 497-498 | A MC 265794 |
| Sil-Flo No. 18 | 1420 | 499-500 | A MC 265795 |

RECEIVED
BLM AZ STATE OFFICE
2010 JUL 29 A 8:07
PINAL, ARIZONA

18

EXHIBIT "A"

(page 8)

The following mining claims are located in Secs. 15, 16, 21 and 22, T.2 S., R.12 E., Gila & Salt River Meridian, County of Pinal, State of Arizona:

| <u>Lode Claim Name</u> | <u>Recorded</u> <u>Book</u> | <u>Page</u> | <u>B.L.M. Serial #</u> |
|---------------------------------|--------------------------------|-------------|------------------------|
| Sil-Flo No. 19 | 1420 | 501-502 | A MC 265796 |
| Sil-Flo No. 20 | 1420 | 503-504 | A MC 265797 |
| Sil-Flo No. 21 | 1420 | 505-506 | A MC 265798 |
| Sil-Flo No. 22 | 1420 | 507-508 | A MC 265799 |
| Sil-Flo No. 23 | 1420 | 509-510 | A MC 265800 |
| Sil-Flo No. 24 | 1420 | 511-512 | A MC 265801 |
| Sil-Flo No. 25 | 1420 | 513-514 | A MC 265802 |
| Sil-Flo No. 26 | 1420 | 515-516 | A MC 265803 |
| Sil-Flo No. 27 | 1420 | 517-518 | A MC 265804 |
| Sil-Flo No. 28 | 1420 | 519-520 | A MC 265805 |
| Sil-Flo No. 29 | 1420 | 521-522 | A MC 265806 |
| Sil-Flo No. 30 | 1420 | 523-524 | A MC 265807 |
| Sil-Flo No. 31 | 1420 | 525-526 | A MC 265808 |
| Sil-Flo No. 32 | 1420 | 527-528 | A MC 265809 |
| Sil-Flo No. 33 | 1420 | 529-530 | A MC 265810 |
| Sil-Flo No. 34 | 1420 | 531-532 | A MC 265811 |
| Sil-Flo No. 35 | 1420 | 533-534 | A MC 265812 |
| Sil-Flo No. 36 | 1396 | 458-459 | A MC 262396 |
| Amended | 1420 | 535-536 | |
| Sil-Flo No. 37 | 1396 | 460-461 | A MC 262397 |
| Amended | 1420 | 537-538 | |
| Volcano No. 12R | 1396 | 462-463 | A MC 262398 |
| Amended | 1420 | 539-540 | |
| (Amended name - Sil Flo No. 38) | | | |
| Sil-Flo No. 39 | 1420 | 541-542 | A MC 265813 |

RECEIVED
BLM AZ STATE OFFICE

2009 JUL 29 A 8:07

21

STATE OF ARIZONA)
)
COUNTY OF PINAL) SS.

RECEIVED
BLM AZ STATE OFFICE
2010 JUL 29 A 8:07
PHOENIX, ARIZONA

AFFIDAVIT OF RENTAL FEE PAYMENT
For the period
September 1, 2010 to August 31, 2011

STATE OF ARIZONA)
)
COUNTY OF PINAL) SS.

Michel Houseman, being duly sworn, deposes and says that he is a citizen of the United States and more than twenty-one years of age, and resides at 484 Hawthorne Street, La Grande, Oregon 97850, in Union County, State of Oregon, and is personally acquainted with the hereinafter described mining claims situated in the Pioneer Mining District, Pinal County, Arizona, the location notices of which are recorded in the office of the County Recorder of said county as described below:

See Exhibit "A" attached

That the owner of said claims (10 lode mining claims) is Lewis and Thomas Williams, and that the enclosed "rental fees" of \$140.00 per claim for a total of \$1,400.00 (One Thousand Four Hundred dollars) were paid by Harborlite Corporation, P.O. Box 960, Superior, AZ 85273, for the purpose of complying with the laws of the United States pertaining to assessment of annual work, and that said claims are being held for the valuable mineral contained therein. This "rental fee" is required in accordance with the Act of October 5, 1992 (Public Law 102-381, 106 Stat. 1374, 1378-79) and is in lieu of the requirements for performing assessment work under 30 U.S.C. 28-28e and for filing an annual Affidavit of Labor with the proper office of the Bureau of Land Management as outlined under Section 314(a) and (c) of FLPMA and §3833.2.

These "rental fees" are being submitted to cover mining claims comprising a contiguous group.

DATED this 15 day of July, A.D., 2010

M. Michel Houseman
Michel Houseman

Subscribed and sworn before me this 15th day of July, A.D., 2010

Jana D. Zue
Notary Public

EXHIBIT "A"

| <u>Lode Claim Name</u> | <u>Loc. Date</u> | <u>Book</u> | <u>Pinal County</u> | | <u>B.L.M. Data</u> | | <u>Locator</u> |
|------------------------------------|--------------------|--------------|---------------------|--------------------|--------------------|-------------------|-----------------|
| | | | <u>Page(s)</u> | <u>Filing Date</u> | <u>Serial No.</u> | <u>Date</u> | |
| Bobbie Jo Perlite No. 1 Amended | 10/6/85 1/11/90 | 1314 1651 | 459-60 501-02 | 10/7/85 1/15/90 | A MC 245404 | 11/4/85 2/8/90 | Thomas Williams |
| Bobbie Jo Perlite No. 2 Amended | 10/6/85 1/11/90 | 1314 1651 | 457-58 503-04 | 10/7/85 1/15/90 | A MC 245405 | 11/4/85 2/8/90 | Thomas Williams |
| Bobbie Jo Perlite No. 3 | 10/6/85 | 1314 | 455-56 | 10/7/85 | A MC 245406 | 11/4/85 | Thomas Williams |
| Bobbie Jo Perlite No. 4 | 10/12/85 | 1315 | 788-89 | 10/15/85 | A MC 245407 | 11/4/85 | Thomas Williams |
| Bobbie Jo Perlite No. 5 | 10/12/85 | 1315 | 790-91 | 10/15/85 | A MC 245408 | 11/4/85 | Thomas Williams |
| Bobbie Jo Perlite No. 6 | 10/12/85 | 1315 | 792-93 | 10/15/85 | A MC 245409 | 11/4/85 | Thomas Williams |
| Bobbie Jo Perlite No. 7 | 10/12/85 | 1315 | 796-97 | 10/15/85 | A MC 245410 | 11/4/85 | Thomas Williams |
| Bobbie Jo Perlite No. 8 | 10/12/85 | 1315 | 794-95 | 10/15/85 | A MC 245411 | 11/4/85 | Thomas Williams |
| B J No. 9 | 2/10/90 | 1657 | 523-24 | 2/20/90 | A MC 301847 | 3/2/90 | Lewis Williams |
| B J No. 10 | 4/8/92 | 1817 | 118-19 | 4/9/92 | A MC 321062 | 4/30/92 | Lewis Williams |

RECEIVED
BLM AZ STATE OFFICE
2000 JUL 29 A 8:07
PHOENIX, ARIZONA

STATE OF ARIZONA)
)
COUNTY OF PINAL) SS.

AFFIDAVIT OF RENTAL FEE PAYMENT
For the period
September 1, 2010 to August 31, 2011

RECEIVED
BLM AZ STATE OFFICE
2010 JUL 29 A 8:07
PHOENIX, ARIZONA

STATE OF ARIZONA)
)
COUNTY OF PINAL) SS.

Michel Houseman, being duly sworn, deposes and says that he is a citizen of the United States and more than twenty-one years of age, and resides at 484 Hawthorne Street, La Grande, Oregon 97850, in Union County, State of Oregon, and is personally acquainted with the hereinafter described mining claims situated in the Pioneer Mining District, Pinal County, Arizona, the location notices of which are recorded in the office of the County Recorder of said county as described below:

See Exhibit "A" attached

That the owner of said claims (10 "Guzman" placer mining claims) is Harborlite Corporation, P.O. Box 960, Superior, AZ 85273, and that the enclosed "rental fees" of \$140.00 per claim for a total of \$1,400.00 (One Thousand Four Hundred dollars) were paid by Harborlite Corporation, for the purpose of complying with the laws of the United States pertaining to assessment of annual work, and that said claims are being held for the valuable mineral contained therein. This "rental fee" is required in accordance with the Act of October 5, 1992 (Public Law 102-381, 106 Stat. 1374, 1378-79) and is in lieu of the requirements for performing assessment work under 30 U.S.C. 28-28e and for filing an annual Affidavit of Labor with the proper office of the Bureau of Land Management as outlined under Section 314(a) and (c) of FLPMA and §3833.2.

These "rental fees" are being submitted to cover mining claims comprising a contiguous group.

DATED this 15 day of July, A.D., 2010

Michel Houseman
Michel Houseman

Subscribed and sworn before me this 15th day of July, A.D., 2010

David A. True
Notary Public

EXHIBIT "A"

The following mining claims are located in Sections 8 & 16, T.2 S., R.12 E., Gila & Salt River Meridian, County of Pinal, State of Arizona and are duly recorded as indicated below, at the office of the County Recorder, Pinal County, Arizona:

| <u>Placer Claim Name</u> | <u>Legal Description</u> <u>Section 8, T2S R12E</u> | <u>Date</u> <u>Located</u> | <u>Pinal County</u> <u>Book</u> | <u>Page</u> | <u>BLM</u> <u>AMC#</u> |
|-----------------------------|--|-------------------------------|------------------------------------|-------------|---------------------------|
| Black Eye | W $\frac{1}{2}$ SE $\frac{1}{4}$ SE $\frac{1}{4}$ NW $\frac{1}{4}$, SW $\frac{1}{4}$ SE $\frac{1}{4}$ NW $\frac{1}{4}$, W $\frac{1}{2}$ NW $\frac{1}{4}$ SE $\frac{1}{4}$ NW $\frac{1}{4}$ | 6/26/65 | 423 | 121 | 90407 |
| Blueberry | NE $\frac{1}{4}$ SE $\frac{1}{4}$ NW $\frac{1}{4}$, E $\frac{1}{2}$ NW $\frac{1}{4}$ SE $\frac{1}{4}$ NW $\frac{1}{4}$ E $\frac{1}{2}$ SW $\frac{1}{4}$ NE $\frac{1}{4}$ NW $\frac{1}{4}$ | 6/26/65 | 423 | 116 | 90406 |
| Dewdrop | N $\frac{1}{2}$ SW $\frac{1}{4}$ NE $\frac{1}{4}$ | 6/26/65 | 423 | 114 | 90411 |
| Divide | SE $\frac{1}{4}$ SE $\frac{1}{4}$ NW $\frac{1}{4}$ SE $\frac{1}{4}$, NE $\frac{1}{4}$ NE $\frac{1}{4}$ SW $\frac{1}{4}$ SE $\frac{1}{4}$, N $\frac{1}{2}$ NW $\frac{1}{4}$ SE $\frac{1}{4}$ SE $\frac{1}{4}$, NW $\frac{1}{4}$ NE $\frac{1}{4}$ SE $\frac{1}{4}$ SE $\frac{1}{4}$, S $\frac{1}{2}$ SW $\frac{1}{4}$ NE $\frac{1}{4}$ SE $\frac{1}{4}$, SW $\frac{1}{4}$ SE $\frac{1}{4}$ NE $\frac{1}{4}$ SE $\frac{1}{4}$ | 6/26/65 | 423 | 122 | 90414 |
| Havalina | W $\frac{1}{2}$ NE $\frac{1}{4}$ NW $\frac{1}{4}$ SE $\frac{1}{4}$, SE $\frac{1}{4}$ NW $\frac{1}{4}$ NW $\frac{1}{4}$ SE $\frac{1}{4}$, N $\frac{1}{2}$ SE $\frac{1}{4}$ NW $\frac{1}{4}$ SE $\frac{1}{4}$, SE $\frac{1}{4}$ NE $\frac{1}{4}$ NW $\frac{1}{4}$ SE $\frac{1}{4}$, SW $\frac{1}{4}$ NW $\frac{1}{4}$ NE $\frac{1}{4}$ SE $\frac{1}{4}$, NW $\frac{1}{4}$ SW $\frac{1}{4}$ NE $\frac{1}{4}$ SE $\frac{1}{4}$ | 6/26/65 | 423 | 117 | 90408 |
| Havalina No. 1 | N $\frac{1}{2}$ NW $\frac{1}{4}$ NW $\frac{1}{4}$ SE $\frac{1}{4}$, NE $\frac{1}{4}$ NE $\frac{1}{4}$ SW $\frac{1}{4}$, E $\frac{1}{2}$ NW $\frac{1}{4}$ NE $\frac{1}{4}$ SW $\frac{1}{4}$ | 6/26/65 | 423 | 118 | 90409 |
| Havalina No. 2 | E $\frac{1}{2}$ SE $\frac{1}{4}$ SE $\frac{1}{4}$ NW $\frac{1}{4}$, SW $\frac{1}{4}$ SW $\frac{1}{4}$ NE $\frac{1}{4}$, W $\frac{1}{2}$ SE $\frac{1}{4}$ SW $\frac{1}{4}$ NE $\frac{1}{4}$ | 6/26/65 | 423 | 120 | 90410 |
| I-DO-IT | E $\frac{1}{2}$ SE $\frac{1}{4}$ SW $\frac{1}{4}$ NE $\frac{1}{4}$, NW $\frac{1}{4}$ SE $\frac{1}{4}$ NE $\frac{1}{4}$, W $\frac{1}{2}$ SW $\frac{1}{4}$ SE $\frac{1}{4}$ NE $\frac{1}{4}$ | 6/26/65 | 423 | 119 | 90412 |
| Look-Out-Wedge | NE $\frac{1}{4}$ NE $\frac{1}{4}$ NW $\frac{1}{4}$ SE $\frac{1}{4}$, N $\frac{1}{2}$ NW $\frac{1}{4}$ NE $\frac{1}{4}$ SE $\frac{1}{4}$, SE $\frac{1}{4}$ NW $\frac{1}{4}$ NE $\frac{1}{4}$ SE $\frac{1}{4}$, W $\frac{1}{2}$ NE $\frac{1}{4}$ NE $\frac{1}{4}$ SE $\frac{1}{4}$, NE $\frac{1}{4}$ SW $\frac{1}{4}$ NE $\frac{1}{4}$ SE $\frac{1}{4}$, NW $\frac{1}{4}$ SE $\frac{1}{4}$ NE $\frac{1}{4}$ SE $\frac{1}{4}$ | 6/26/65 | 423 | 123 | 90413 |
| <u>Section 16, T2S R12E</u> | | | | | |
| Self Protection | SW $\frac{1}{4}$ NE $\frac{1}{4}$ SW $\frac{1}{4}$ NW $\frac{1}{4}$, W $\frac{1}{2}$ SE $\frac{1}{4}$ SW $\frac{1}{4}$ NW $\frac{1}{4}$, NW $\frac{1}{4}$ NE $\frac{1}{4}$ NW $\frac{1}{4}$ SW $\frac{1}{4}$, W $\frac{1}{2}$ E $\frac{1}{2}$ NE $\frac{1}{4}$ SW $\frac{1}{4}$ NW $\frac{1}{4}$, E $\frac{1}{2}$ NW $\frac{1}{4}$ NE $\frac{1}{4}$ SW $\frac{1}{4}$ NW $\frac{1}{4}$, E $\frac{1}{2}$ SE $\frac{1}{4}$ NW $\frac{1}{4}$ SW $\frac{1}{4}$ NW $\frac{1}{4}$, E $\frac{1}{2}$ E $\frac{1}{2}$ SW $\frac{1}{4}$ SW $\frac{1}{4}$ NW $\frac{1}{4}$, W $\frac{1}{2}$ NE $\frac{1}{4}$ SE $\frac{1}{4}$ SW $\frac{1}{4}$ NW $\frac{1}{4}$, E $\frac{1}{2}$ NE $\frac{1}{4}$ NW $\frac{1}{4}$ NW $\frac{1}{4}$ SW $\frac{1}{4}$ | 1/22/51 | 42 | 362 | 89203 |

ENTERED INTO COMPUTER

AUG 10 2010

RECEIVED
BLM AZ STATE OFFICE
2010 JUL 29 A 8:01
PINAL COUNTY, ARIZONA

9

United States Department of the Interior
Bureau of Land Management
LANDS/RECREATION & PLANNING
ONE N CENTRAL AVE
PHOENIX, AZ 85004 -2203
Phone:

Receipt

No:

2179723

Transaction #: 2249296

Date of Transaction: 07/29/2010

ENTERED INTO COMPUTER

CUSTOMER: WORLD MINERALS INC
PO BOX 287
LA GRANDE, OR 97850-0287 US

AUG 1 0 2010

| LINE # | QTY | DESCRIPTION | REMARKS | UNIT PRICE | TOTAL |
|--------|------|---|-----------|------------|-------------|
| 1 | 1.00 | LOCATABLE MINERALS / MINING CLAIMS-NOT NEW-UNADJUD, ONE AUTH NO. ONLY / MINING CLAIM MONEY RECEIVED CASES: AMC87677/\$23380.00 | MAINT-167 | - n/a - | 23380.00 |
| TOTAL: | | | | | \$23,380.00 |

PAYMENT INFORMATION

| | | | | |
|---|-----------|--|-------------|------------|
| 1 | AMOUNT: | 23380.00 | POSTMARKED: | 07/26/2010 |
| | TYPE: | CHECK | RECEIVED: | 07/29/2010 |
| | CHECK NO: | 6300005269 | | |
| | NAME: | HARBORLITE 130 CASTILIAN DRIVE SANTA BARBARA CA 93117 US | | |

REMARKS

This receipt was generated by the automated BLM Collections and Billing System and is a paper representation of a portion of the official electronic record contained therein.



WORLD
MINERALS

WORLD MINERALS INC.
Post Office Box 287
1501 6th Street
La Grande, OR 97850
Tel: 541-963-3987
Fax: 541-963-3995

August 6, 2008

U.S. Department of the Interior
Bureau of Land Management
Attn: Public Room
222 N. Central Avenue
Phoenix, AZ 85004

Gentlemen:

Enclosed are four (4) "Affidavit of Rental Fee Payment" for the period September 1, 2008 to August 31, 2009 with Exhibits "A" attached. These Affidavits pertain to the claims of Harborlite Corporation as follows:

Harborlite – 2 lodes, 1 mill site

Bobbie Jo – 10 lodes
Guzman – 10 placers
Nord - 135 lodes, 2 mill sites

We are enclosing our check in the amount of \$20,000.00 representing the fee for filing based on \$125.00 per claim rental fees for these 160 claims. Please acknowledge receipt of these rental fees.

Sincerely,
WORLD MINERALS INC.

Joseph Lévy
Chief Geologist

JL/jst

Enclosures

ENTERED INTO COMPUTER
SEP 13 2008 PB

RECEIVED
BLMAZ STATE OFFICE
2008 AUG 28 P 2:49
PHOENIX, ARIZONA

STATE OF ARIZONA)
)
COUNTY OF PINAL) SS.

AFFIDAVIT OF RENTAL FEE PAYMENT
For the period
September 1, 2008 to August 31, 2009

RECEIVED
BLM AZ STATE OFFICE
2008 AUG 28 P 2:49
PHOENIX, ARIZONA


STATE OF ARIZONA)
)
COUNTY OF MARICOPA) SS.

Joseph Lévy, being duly sworn, deposes and says that he is a citizen of the United States and more than twenty-one years of age, and resides at 1606 Walnut Street, La Grande, Oregon 97850, in Union County, State of Oregon, and is personally acquainted with the hereinafter described millsite claims situated in the Pioneer Mining District, Pinal County, Arizona, the location notices of which are recorded in the office of the County Recorder of said county as described below:


See Exhibit "A" (8 pages) attached

That the owner of said claims (2 mill sites and 135 lodes formerly known as the Nord claims) is Harborlite Corporation, and that the enclosed "rental fees" of \$125.00 per claim for a total of \$17,125.00 (Seventeen Thousand, One Hundred Twenty Five dollars) were paid by Harborlite Corporation, P.O. Box 960, Superior, AZ 85273, for the purpose of complying with the laws of the United States pertaining to assessment of annual work, and that said claims are being held for the purpose of mining (on lode claims) and milling (on mill sites) perlite ore which is mined on our lode claims. This "rental fee" is required in accordance with the Act of October 5, 1992 (Public Law 102-381, 106 Stat. 1374, 1378-79) and is in lieu of the requirements for performing assessment work under 30 U.S.C. 28-28e and for filing an annual Affidavit of Labor with the proper office of the Bureau of Land Management as outlined under Section 314(a) and (c) of FLPMA and §3833.2.

DATED this 6 day of August, A.D., 2008


Joseph Lévy

Subscribed and sworn before me this 6th day of August, A.D., 2008




Notary Public

EXHIBIT "A"

(page 1)

The following mining claims are located in Pinal County, State of Arizona, the location notices of which are recorded in the office of the County Recorder of said County as described below:

| <u>Claim Name</u> | <u>Book/Docket</u> | <u>Page(s)</u> | <u>B.L.M. Serial #</u> |
|--|--------------------|----------------|------------------------|
| ROSEMARIE No. 6 Exception lode (situate in Sec.8) | 507 | 87 | A MC 66079 |
| Candy Rock Fraction lode (situate in Sec. 16) | 1556 | 712-713 | A MC 289764 |
| Lucero millsite (situate in Sec. 4) | 1786 | 558-559 | A MC 319070 |
| Cynthia & John millsite (situate in Sec. 4) | 993 | 426-427 | A MC 94571 |

All claims are located in T.2 S., R.12 E., G. & S.R.M.

RECEIVED
BLM AZ STATE OFFICE
2008 AUG 28 P 2:49
PHOENIX, ARIZONA

4/50

EXHIBIT "A"

(page 2)

The following lode mining claims are located in Secs. 8 & 9, T.2 S., R.12 E., Gila & Salt River Meridian, County of Pinal, State of Arizona:

| <u>Lode Claim Name</u> | <u>Recorded</u> <u>Book</u> | <u>Page</u> | <u>B.L.M. Serial #</u> |
|--|--------------------------------|-------------|------------------------|
| ROSEMARIE No. 1 Exception Amended | 500 507 | 414 86 | A MC 66078 |
| ROSEMARIE No. 7 Exception Amended | 500 507 | 420 88 | A MC 66080 |
| ROSEMARIE No. 8 Exception Amended Amended | 500 507 Doc. 1082-045 | 421 89 | A MC 66081 |
| ROSEMARIE No. 9 Exception Amended | 500 507 | 422 90 | A MC 66082 |
| ROSEMARIE No. 10 Exception Amended | 500 507 | 423 91 | A MC 66083 |
| ROSEMARIE No. 12 Exception Amended Amended | 500 507 Doc. 1082-047 | 425 92 | A MC 66084 |
| ROSEMARIE No. 13 Exception Amended | 500 507 | 426 93 | A MC 66085 |
| ROSEMARIE No. 14 Exception Amended | 500 507 | 427 94 | A MC 66086 |

RECEIVED
CLIMATE STATE OFFICE
2008 AUG 28 P 2:49
PHOENIX, ARIZONA
875C

EXHIBIT "A"

(pages 3 & 4)

The following mining claims are located in Secs. 27, 28, 32, 33 & 34, T.2 S., R.12 E., and Secs. 3 & 4, T.3 S., R12 E., Gila & Salt River Meridian, County of Pinal, State of Arizona:

| <u>Lode Claim Name</u> | <u>Book</u> | <u>Recorded</u> <u>Page</u> | <u>B.L.M. Serial #</u> |
|------------------------|-------------|--------------------------------|------------------------|
| Hal #1 | 1382 | 220-221 | A MC 259557 |
| Hal #2 | 1382 | 222-223 | A MC 259558 |
| Hal #3 | 1382 | 224-225 | A MC 259559 |
| Hal #4 | 1382 | 226-227 | A MC 259560 |
| Hal #5 | 1382 | 228-229 | A MC 259561 |
| Hal #6 | 1382 | 230-231 | A MC 259562 |
| Hal #7 | 1382 | 232-233 | A MC 259563 |
| Hal #8 | 1382 | 234-235 | A MC 259564 |
| Hal #9 | 1382 | 236-237 | A MC 259565 |
| Hal #10 | 1382 | 238-239 | A MC 259566 |
| Hal #11 | 1382 | 240-241 | A MC 259567 |
| Hal #12 | 1382 | 242-243 | A MC 259568 |
| Hal #13 | 1382 | 244-245 | A MC 259569 |
| Hal #14 | 1382 | 246-247 | A MC 259570 |
| Hal #15 | 1382 | 248-249 | A MC 259571 |
| Hal #16 | 1382 | 250-251 | A MC 259572 |
| Hal #17 | 1382 | 252-253 | A MC 259573 |
| Hal #18 | 1382 | 254-255 | A MC 259574 |
| Hal #19 | 1382 | 256-257 | A MC 259575 |
| Hal #20 | 1382 | 258-259 | A MC 259576 |
| Hal #21 | 1382 | 260-261 | A MC 259577 |
| Hal #22 | 1382 | 262-263 | A MC 259578 |
| Hal #23 | 1382 | 264-265 | A MC 259579 |
| Hal #24 | 1382 | 266-267 | A MC 259580 |
| Hal #25 | 1382 | 268-269 | A MC 259581 |

RECEIVED
BLM AZ STATE OFFICE
2008 AUG 28 P 2:49
PHOENIX, ARIZONA

25/50

| | | | |
|-----------|------|---------|-------------|
| Hal #26 | 1382 | 270-271 | A MC 259582 |
| Hal #27 | 1382 | 272-273 | A MC 259583 |
| Hal #28 | 1832 | 274-275 | A MC 259584 |
| Hal #29 | 1382 | 276-277 | A MC 259585 |
| Hal #30 | 1382 | 278-279 | A MC 259586 |
| Hal #31 | 1382 | 280-281 | A MC 259587 |
| Hal #32 | 1382 | 282-283 | A MC 259588 |
| Hal #33 | 1382 | 284-285 | A MC 259589 |
| Hal #34 | 1382 | 286-287 | A MC 259590 |
| Hal #35 | 1382 | 288-289 | A MC 259591 |
| Hal #36 | 1382 | 290-291 | A MC 259592 |
| Tekoa #9 | 1382 | 410-411 | A MC 259652 |
| Tekoa #10 | 1382 | 412-413 | A MC 259653 |
| Tekoa #11 | 1382 | 414-415 | A MC 259654 |
| Tekoa #12 | 1382 | 416-417 | A MC 259655 |
| Tekoa #13 | 1382 | 418-419 | A MC 259656 |

16/50

RECEIVED
BLM AZ STATE OFFICE
2008 AUG 28 P 2:49
PHOENIX, ARIZONA

EXHIBIT "A"

(page 5)

The following mining claims are located in Sec. 16, 17 & 20, T.2 S., R.12 E., Gila & Salt River Meridian, County of Pinal, State of Arizona:

| <u>Lode Claim Name</u> | <u>Book</u> | <u>Recorded</u> <u>Page</u> | <u>B.L.M. Serial #</u> |
|------------------------|-------------|--------------------------------|------------------------|
| Magic #1 | 1382 | 292-293 | A MC 259593 |
| Magic #2 | 1382 | 294-295 | A MC 259594 |
| Magic #3 | 1382 | 296-297 | A MC 259595 |
| Magic #4 | 1382 | 298-299 | A MC 259596 |
| Magic #5 | 1382 | 300-301 | A MC 259597 |
| Magic #6 | 1382 | 302-303 | A MC 259598 |
| Magic #7 | 1382 | 304-305 | A MC 259599 |
| Magic #8 | 1382 | 306-307 | A MC 259600 |
| Magic #9 | 1382 | 308-309 | A MC 259601 |
| Magic #10 | 1382 | 310-311 | A MC 259602 |
| Magic #11 | 1382 | 312-313 | A MC 259603 |
| Magic #12 | 1382 | 314-315 | A MC 259604 |
| Magic #13 | 1382 | 316-317 | A MC 259605 |
| Magic #14 | 1382 | 318-319 | A MC 259606 |
| Magic #15 | 1382 | 320-321 | A MC 259607 |
| Magic #23 | 1382 | 336-337 | A MC 259615 |
| Magic #24 | 1382 | 338-339 | A MC 259616 |
| Magic #25 | 1382 | 340-341 | A MC 259617 |
| Magic #26 | 1382 | 342-343 | A MC 259618 |
| Magic #27 | 1556 | 710-711 | A MC 289765 |

RECEIVED
BLM AZ STATE OFFICE
2008 AUG 28 P 2:49
PHOENIX, ARIZONA

20/50

EXHIBIT "A"

(page 6)

The following mining claims are located in Sec. 12, T.2 S., R.11 E. and Secs. 7 & 8, T.2 S., R.12 E., Gila & Salt River Meridian, County of Pinal, State of Arizona:

| <u>Lode Claim Name</u> | <u>Book</u> | <u>Recorded</u> <u>Page</u> | <u>B.L.M. Serial #</u> |
|------------------------|-------------|--------------------------------|------------------------|
| Seattle #1 | 1382 | 344-345 | A MC 259619 |
| Seattle #2 | 1382 | 346-347 | A MC 259620 |
| Seattle #3 | 1382 | 348-349 | A MC 259621 |
| Seattle #4 | 1382 | 350-351 | A MC 259622 |
| Seattle #5 | 1382 | 352-353 | A MC 259623 |
| Seattle #6 | 1382 | 354-355 | A MC 259624 |
| Seattle #7 | 1382 | 356-357 | A MC 259625 |
| Seattle #8 | 1382 | 358-359 | A MC 259626 |
| Seattle #9 | 1382 | 360-361 | A MC 259627 |
| Seattle #10 | 1382 | 362-363 | A MC 259628 |
| Seattle #11 | 1382 | 364-365 | A MC 259629 |
| Seattle #12 | 1382 | 366-367 | A MC 259630 |
| Seattle #13 | 1382 | 368-369 | A MC 259631 |
| Seattle #14 | 1382 | 370-371 | A MC 259632 |
| Seattle #15 | 1382 | 372-373 | A MC 259633 |
| Seattle #16 | 1382 | 374-375 | A MC 259634 |
| Seattle #17 | 1382 | 376-377 | A MC 259635 |
| Seattle #18 | 1382 | 378-379 | A MC 259636 |
| Seattle #19 | 1382 | 380-381 | A MC 259637 |
| Seattle #20 | 1382 | 382-383 | A MC 259638 |
| Seattle #21 | 1382 | 384-385 | A MC 259639 |
| Seattle #22 | 1382 | 386-387 | A MC 259640 |
| Seattle #23 | 1382 | 388-389 | A MC 259641 |
| Seattle #24 | 1382 | 390-391 | A MC 259642 |
| Seattle #25 | 1382 | 392-393 | A MC 259643 |

PHOENIX, ARIZONA

2008 AUG 28 P 2:49

RECEIVED
BLM AZ STATE OFFICE

25/SC

EXHIBIT "A"

(page 7)

The following mining claims are located in Secs. 8, 17 and 18, T.2 S., R.12 E., Gila & Salt River Meridian, County of Pinal, State of Arizona:

| <u>Lode Claim Name</u> | <u>Recorded</u> | | <u>B.L.M. Serial #</u> |
|------------------------|-----------------|-------------|------------------------|
| | <u>Book</u> | <u>Page</u> | |
| Sil-Flo No. 1 | 1420 | 465-466 | A MC 265778 |
| Sil-Flo No. 2 | 1420 | 467-468 | A MC 265779 |
| Sil-Flo No. 3 | 1420 | 469-470 | A MC 265780 |
| Sil-Flo No. 4 | 1420 | 471-472 | A MC 265781 |
| Sil-Flo No. 5 | 1420 | 473-474 | A MC 265782 |
| Sil-Flo No. 6 | 1420 | 475-476 | A MC 265783 |
| Sil-Flo No. 7 | 1420 | 477-478 | A MC 265784 |
| Sil-Flo No. 8 | 1420 | 479-480 | A MC 265785 |
| Sil-Flo No. 9 | 1420 | 481-482 | A MC 265786 |
| Sil-Flo No. 10 | 1420 | 483-484 | A MC 265787 |
| Sil-Flo No. 11 | 1420 | 485-486 | A MC 265788 |
| Sil-Flo No. 12 | 1420 | 487-488 | A MC 265789 |
| Sil-Flo No. 13 | 1420 | 489-490 | A MC 265790 |
| Sil-Flo No. 14 | 1420 | 491-492 | A MC 265791 |
| Sil-Flo No. 15 | 1420 | 493-494 | A MC 265792 |
| Sil-Flo No. 16 | 1420 | 495-496 | A MC 265793 |
| Sil-Flo No. 17 | 1420 | 497-498 | A MC 265794 |
| Sil-Flo No. 18 | 1420 | 499-500 | A MC 265795 |

RECEIVED
BLM AZ STATE OFFICE
2008 AUG 28 P 2:49
PHOENIX, ARIZONA

18/5C

EXHIBIT "A"

(page 8)

The following mining claims are located in Secs. 15, 16, 21 and 22, T.2 S., R.12 E., Gila & Salt River Meridian, County of Pinal, State of Arizona:

| <u>Lode Claim Name</u> | <u>Recorded</u> | | <u>B.L.M. Serial #</u> |
|---------------------------------|-----------------|-------------|------------------------|
| | <u>Book</u> | <u>Page</u> | |
| Sil-Flo No. 19 | 1420 | 501-502 | A MC 265796 |
| Sil-Flo No. 20 | 1420 | 503-504 | A MC 265797 |
| Sil-Flo No. 21 | 1420 | 505-506 | A MC 265798 |
| Sil-Flo No. 22 | 1420 | 507-508 | A MC 265799 |
| Sil-Flo No. 23 | 1420 | 509-510 | A MC 265800 |
| Sil-Flo No. 24 | 1420 | 511-512 | A MC 265801 |
| Sil-Flo No. 25 | 1420 | 513-514 | A MC 265802 |
| Sil-Flo No. 26 | 1420 | 515-516 | A MC 265803 |
| Sil-Flo No. 27 | 1420 | 517-518 | A MC 265804 |
| Sil-Flo No. 28 | 1420 | 519-520 | A MC 265805 |
| Sil-Flo No. 29 | 1420 | 521-522 | A MC 265806 |
| Sil-Flo No. 30 | 1420 | 523-524 | A MC 265807 |
| Sil-Flo No. 31 | 1420 | 525-526 | A MC 265808 |
| Sil-Flo No. 32 | 1420 | 527-528 | A MC 265809 |
| Sil-Flo No. 33 | 1420 | 529-530 | A MC 265810 |
| Sil-Flo No. 34 | 1420 | 531-532 | A MC 265811 |
| Sil-Flo No. 35 | 1420 | 533-534 | A MC 265812 |
| Sil-Flo No. 36 | 1396 | 458-459 | A MC 262396 |
| Amended | 1420 | 535-536 | |
| Sil-Flo No. 37 | 1396 | 460-461 | A MC 262397 |
| Amended | 1420 | 537-538 | |
| Volcano No. 12R | 1396 | 462-463 | A MC 262398 |
| Amended | 1420 | 539-540 | |
| (Amended name – Sil Flo No. 38) | | | |
| Sil-Flo No. 39 | 1420 | 541-542 | A MC 265813 |

RECEIVED
BLM AZ STATE OFFICE

2008 AUG 28 P 2:19
PINAL COUNTY, ARIZONA

21/5C

STATE OF ARIZONA)
)
COUNTY OF PINAL) SS.

AFFIDAVIT OF RENTAL FEE PAYMENT
For the period
September 1, 2008 to August 31, 2009

RECEIVED
BLM AZ STATE OFFICE
2008 AUG 28 P 2:50
PHOENIX, ARIZONA

STATE OF ARIZONA)
)
COUNTY OF MARICOPA) SS.

Joseph Lévy, being duly sworn, deposes and says that he is a citizen of the United States and more than twenty-one years of age, and resides at 1606 Walnut Street, La Grande, Oregon 97850, in Union County, State of Oregon, and is personally acquainted with the hereinafter described mining claims situated in the Pioneer Mining District, Pinal County, Arizona, the location notices of which are recorded in the office of the County Recorder of said county as described below:

See Exhibit "A" attached


That the owner of said claims (10 "Guzman" placer mining claims) is Harborlite Corporation, P.O. Box 960, Superior, AZ 85273, and that the enclosed "rental fees" of \$125.00 per claim for a total of \$1,250.00 (One Thousand Two Hundred Fifty dollars) were paid by Harborlite Corporation, for the purpose of complying with the laws of the United States pertaining to assessment of annual work, and that said claims are being held for the valuable mineral contained therein. This "rental fee" is required in accordance with the Act of October 5, 1992 (Public Law 102-381, 106 Stat. 1374, 1378-79) and is in lieu of the requirements for performing assessment work under 30 U.S.C. 28-28e and for filing an annual Affidavit of Labor with the proper office of the Bureau of Land Management as outlined under Section 314(a) and (c) of FLPMA and §3833.2.

These "rental fees" are being submitted to cover mining claims comprising a contiguous group.

DATED this 6 day of August, A.D., 2008


Joseph Lévy

Subscribed and sworn before me this 6th day of August, A.D., 2008




Notary Public

EXHIBIT "A"

The following mining claims are located in Sections 8 & 16, T.2 S., R.12 E., Gila & Salt River Meridian, County of Pinal, State of Arizona and are duly recorded as indicated below, at the office of the County Recorder, Pinal County, Arizona:

| <u>Placer Claim Name</u> | <u>Legal Description</u> <u>Section 8, T2S R12E</u> | <u>Date</u> <u>Located</u> | <u>Pinal County</u> <u>Book</u> <u>Page</u> | <u>BLM</u> <u>AMC#</u> |
|-----------------------------|--|-------------------------------|--|---------------------------|
| Black Eye | W½ SE¼ SE¼ NW¼, SW¼ SE¼ NW¼, W½ NW¼ SE¼ NW¼ | 6/26/65 | 423 121 | 90407 |
| Blueberry | NE¼ SE¼ NW¼, E½ NW¼ SE¼ NW¼ E½ SW¼ NE¼ NW¼ | 6/26/65 | 423 116 | 90406 |
| Dewdrop | N½ SW¼ NE¼ | 6/26/65 | 423 114 | 90411 |
| Divide | SE¼ SE¼ NW¼ SE¼, NE¼ NE¼ SW¼ SE¼, N½ NW¼ SE¼ SE¼, NW¼ NE¼ SE¼ SE¼, S½ SW¼ NE¼ SE¼, SW¼ SE¼ NE¼ SE¼ | 6/26/65 | 423 122 | 90414 |
| Havalina | W½ NE¼ NW¼ SE¼, SE¼ NW¼ NW¼ SE¼, N½ SE¼ NW¼ SE¼, SE¼ NE¼ NW¼ SE¼, SW¼ NW¼ NE¼ SE¼, NW¼ SW¼ NE¼ SE¼ | 6/26/65 | 423 117 | 90408 |
| Havalina No. 1 | N½ NW¼ NW¼ SE¼, NE¼ NE¼ SW¼, E½ NW¼ NE¼ SW¼ | 6/26/65 | 423 118 | 90409 |
| Havalina No. 2 | E½ SE¼ SE¼ NW¼, SW¼ SW¼ NE¼, W½ SE¼ SW¼ NE¼ | 6/26/65 | 423 120 | 90410 |
| I-DO-IT | E½ SE¼ SW¼ NE¼, NW¼ SE¼ NE¼, W½ SW¼ SE¼ NE¼ | 6/26/65 | 423 119 | 90412 |
| Look-Out-Wedge | NE¼ NE¼ NW¼ SE¼, N½ NW¼ NE¼ SE¼, SE¼ NW¼ NE¼ SE¼, W½ NE¼ NE¼ SE¼, NE¼ SW¼ NE¼ SE¼, NW¼ SE¼ NE¼ SE¼ | 6/26/65 | 423 123 | 90413 |
| <u>Section 16, T2S R12E</u> | | | | |
| Self Protection | SW¼ NE¼ SW¼ NW¼, W½ SE¼ SW¼ NW¼, NW¼ NE¼ NW¼ SW¼, W½ E½ NE¼ SW¼ NW¼, E½ NW¼ NE¼ SW¼ NW¼, E½ SE¼ NW¼ SW¼ NW¼, E½ E½ SW¼ SW¼ NW¼, W½ NE¼ SE¼ SW¼ NW¼, E½ NE¼ NW¼ NW¼ SW¼ | 1/22/51 | 42 362 | 89203 |

RECEIVED
BLM AZ STATE OFFICE
2008 AUG 28 P 2:50
PHOENIX, ARIZONA

10/50

STATE OF ARIZONA)
)
COUNTY OF PINAL) SS.

AFFIDAVIT OF RENTAL FEE PAYMENT
For the period
September 1, 2008 to August 31, 2009

STATE OF ARIZONA)
)
COUNTY OF MARICOPA) SS.


RECEIVED
BLM AZ STATE OFFICE
2008 AUG 28 P 2:50
PHOENIX, ARIZONA

Joseph Lévy, being duly sworn, deposes and says that he is a citizen of the United States and more than twenty-one years of age, and resides at 1606 Walnut Street, La Grande, Oregon 97850, in Union County, State of Oregon, and is personally acquainted with the hereinafter described mining claims situated in the Pioneer Mining District, Pinal County, Arizona, the location notices of which are recorded in the office of the County Recorder of said county as described below:


See Exhibit "A" attached

That the owner of said claims (2 lode mining claims and 1 millsite) is Harborlite Corporation, and that the enclosed "rental fees" of \$125.00 per claim for a total of \$375.00 (Three Hundred Seventy Five dollars) were paid by Harborlite Corporation, P.O. Box 960, Superior, AZ 85273, for the purpose of complying with the laws of the United States pertaining to assessment of annual work, and that said lode claims are being held for the valuable mineral contained therein and the millsite for the purpose of enhancing a fines containment area in conjunction with the mining operation. This "rental fee" is required in accordance with the Act of October 5, 1992 (Public Law 102-381, 106 Stat. 1374, 1378-79) and is in lieu of the requirements for performing assessment work under 30 U.S.C. 28-28e and for filing an annual Affidavit of Labor with the proper office of the Bureau of Land Management as outlined under Section 314(a) and (c) of FLPMA and §3833.2.

DATED this 6 day of August, A.D., 2008


Joseph Lévy

Subscribed and sworn before me this 6th day of August, A.D., 2008





Notary Public

EXHIBIT "A"

The following mining claims are located in Secs. 4, 8 & 9, T.2 S., R.12 E., G. & S.R.M., Pioneer Mining District, Pinal County, State of Arizona, the Location Notices are recorded in the office of the County Recorder of said county as described below:

| <u>Claim Name</u> | <u>Docket</u> | <u>Page(s)</u> | <u>B.L.M. Serial #</u> |
|-------------------------------|---------------|----------------|------------------------|
| FORGOTTEN WEDGE lode | 374 | 545 | A MC 66077 |
| MARY T. FRACTION lode | 1668 | 450-451 | A MC 303417 |
| HARBORLITE MILLSITE NO. 3A | 1781 | 639-640 | A MC 317479 |
| Amended | 1797 | 124-125 | |

RECEIVED
BLM AZ STATE OFFICE
2008 AUG 28 P 2:50
PHOENIX, ARIZONA

3/SC

STATE OF ARIZONA)
)
COUNTY OF PINAL) SS.

AFFIDAVIT OF RENTAL FEE PAYMENT
For the period
September 1, 2008 to August 31, 2009

STATE OF ARIZONA)
)
COUNTY OF MARICOPA) SS.

Joseph Lévy, being duly sworn, deposes and says that he is a citizen of the United States and more than twenty-one years of age, and resides at 1606 Walnut Street, La Grande, Oregon 97850, in Union County, State of Oregon, and is personally acquainted with the hereinafter described mining claims situated in the Pioneer Mining District, Pinal County, Arizona, the location notices of which are recorded in the office of the County Recorder of said county as described below:

See Exhibit "A" attached

That the owner of said claims (10 lode mining claims) is Lewis and Thomas Williams, and that the enclosed "rental fees" of \$125.00 per claim for a total of \$1,250.00 (One Thousand Two Hundred Fifty dollars) were paid by Harborlite Corporation, P.O. Box 960, Superior, AZ 85273, for the purpose of complying with the laws of the United States pertaining to assessment of annual work, and that said claims are being held for the valuable mineral contained therein. This "rental fee" is required in accordance with the Act of October 5, 1992 (Public Law 102-381, 106 Stat. 1374, 1378-79) and is in lieu of the requirements for performing assessment work under 30 U.S.C. 28-28e and for filing an annual Affidavit of Labor with the proper office of the Bureau of Land Management as outlined under Section 314(a) and (c) of FLPMA and §3833.2.


These "rental fees" are being submitted to cover mining claims comprising a contiguous group.

DATED this 6 day of August, A.D., 2008

Joseph Lévy
Joseph Lévy

RECEIVED
BLM AZ STATE OFFICE
2008 AUG 28 P 2:50
PHOENIX, ARIZONA

Subscribed and sworn before me this 6th day of August, A.D., 2008



Jonna S True
Notary Public

EXHIBIT "A"

| <u>Lode Claim Name</u> | <u>Loc. Date</u> | <u>Book</u> | <u>Pinal County</u> | | <u>B.L.M. Data</u> | | <u>Locator</u> |
|------------------------------------|--------------------|--------------|---------------------|--------------------|--------------------|-------------------|-----------------|
| | | | <u>Page(s)</u> | <u>Filing Date</u> | <u>Serial No.</u> | <u>Date</u> | |
| Bobbie Jo Perlite No. 1 Amended | 10/6/85 1/11/90 | 1314 1651 | 459-60 501-02 | 10/7/85 1/15/90 | A MC 245404 | 11/4/85 2/8/90 | Thomas Williams |
| Bobbie Jo Perlite No. 2 Amended | 10/6/85 1/11/90 | 1314 1651 | 457-58 503-04 | 10/7/85 1/15/90 | A MC 245405 | 11/4/85 2/8/90 | Thomas Williams |
| Bobbie Jo Perlite No. 3 | 10/6/85 | 1314 | 455-56 | 10/7/85 | A MC 245406 | 11/4/85 | Thomas Williams |
| Bobbie Jo Perlite No. 4 | 10/12/85 | 1315 | 788-89 | 10/15/85 | A MC 245407 | 11/4/85 | Thomas Williams |
| Bobbie Jo Perlite No. 5 | 10/12/85 | 1315 | 790-91 | 10/15/85 | A MC 245408 | 11/4/85 | Thomas Williams |
| Bobbie Jo Perlite No. 6 | 10/12/85 | 1315 | 792-93 | 10/15/85 | A MC 245409 | 11/4/85 | Thomas Williams |
| Bobbie Jo Perlite No. 7 | 10/12/85 | 1315 | 796-97 | 10/15/85 | A MC 245410 | 11/4/85 | Thomas Williams |
| Bobbie Jo Perlite No. 8 | 10/12/85 | 1315 | 794-95 | 10/15/85 | A MC 245411 | 11/4/85 | Thomas Williams |
| B J No. 9 | 2/10/90 | 1657 | 523-24 | 2/20/90 | A MC 301847 | 3/2/90 | Lewis Williams |
| B J No. 10 | 4/8/92 | 1817 | 118-19 | 4/9/92 | A MC 321062 | 4/30/92 | Lewis Williams |

RECEIVED
BLM AZ STATE OFFICE
2008 AUG 28 P 2:50
PHOENIX, ARIZONA

10/54

United States Department of the Interior
Bureau of Land Management
BUSINESS & SUPPORT SVCS DIV
ONE N CENTRAL AVE SUITE 800
PHOENIX, AZ 85004 -4427
Phone: (602) 417-9200

Receipt

No:

1774484

Transaction #: 1832241

Date of Transaction: 08/28/2008

ENTERED INTO COMPUTER

SEP 13 2008

FB

CUSTOMER: WORLD MINERALS INC
PO BOX 287
LA GRAND, OR 97850

| LINE # | QTY | DESCRIPTION | REMARKS | UNIT PRICE | TOTAL |
|--------|------|---|------------------|------------|-------------|
| 1 | 1.00 | LOCATABLE MINERALS / MINING CLAIMS-NOT NEW-UNADJUD, ONE AUTH NO. ONLY / MINING CLAIM MONEY RECEIVED (455) CASES: AMC66078/\$20000.00 | MAINT 2009 (160) | - n/a - | 20000.00 |
| TOTAL: | | | | | \$20,000.00 |

| PAYMENT INFORMATION | | | |
|---------------------|-----------|---|----------------------|
| 1 | AMOUNT: | \$20,000.00 | POSTMARKED: N/A |
| | TYPE: | CHECK | RECEIVED: 08/28/2008 |
| | CHECK NO: | 6307275 | |
| | NAME: | WORLD MINERALS INC PO BOX 287 LA GRAND OR 97850 | |

| REMARKS |
|---------|
| |

This receipt was generated by the automated BLM Collections and Billing System and is a paper representation of a portion of the official electronic record contained therein.

Message:

160 ROWS RETRIEVED

CBS Export Results Report

☐ Include Resolved Records

Record Status

- ☐ Error Records (E/M/I)
- ☐ Accepted Records (A/W)
- ☐ "On Hold" Records (H)
- ☒ All Records (for s/n or receipt nr)
- ☐ Exported, No Results From CBS
- ☐ New (not yet exported)

Enter export Date (mm/dd/yyyy) ALL
Serial Number match (optional)
Receipt Nr (optional) 1774484
Export Nr (exclusive)
LR2000 User (defaults to login) ALL

Search Criteria Responsible Area (Error)

- ☐ User (U,X)
- ☐ Programmer (P,X)
- ☒ All (U,P,X)

Query

Reset

User Guide

| | Resend? | Export Nr | A/D | Serial Nr | Mult | Code | \$ Amount | Remarks | Receipt Nr | LR2000 User | #Msg | Resolved |
|---|--------------------------|-----------|-----|-----------|------|------|-----------|---------|------------|-------------|------|--------------------------|
| 1 | <input type="checkbox"/> | 2058739 | A | AMC66077 | | 582 | 125.00 | 2009 | 1774484 | P5BROWN | | <input type="checkbox"/> |



WORLD
MINERALS

July 24, 2007

U.S. Department of the Interior
Bureau of Land Management
Attn: Public Room
222 N. Central Avenue
Phoenix, AZ 85004

Gentlemen:

Enclosed are four (4) "Affidavit of Rental Fee Payment" for the period September 1, 2007 to August 31, 2008 with Exhibits "A" attached. These Affidavits pertain to the claims of Harborlite Corporation as follows:

Harborlite - 2 lodes, 1 mill site
Bobbie Jo - 10 lodes
Guzman - 10 placers
Nord - 135 lodes, 2 mill sites

We are enclosing our check in the amount of \$20,000.00 representing the fee for filing based on \$125.00 per claim rental fees for these 160 claims. Please acknowledge receipt of these rental fees.

Sincerely,
WORLD MINERALS INC.

Joseph Lévy
Chief Geologist

JL/jst

Enclosures

World Minerals Inc.
Post Office Box 287
1501 6th Street
LaGrande, OR 97850
Tel: 541-963-3987
Fax: 541-963-3995

AMC
66076
289764
319070
94569
259557
265778
262396
245404
301847
321062
303417
317479
90404
89202

RECEIVED
B.L.M. AZ STATE OFFICE
2007 AUG 14 A 11:46
PHOENIX, ARIZONA

ENTERED INTO COMPUTER

9/10/07 Dgg

STATE OF ARIZONA)
)
COUNTY OF PINAL) SS.

AFFIDAVIT OF RENTAL FEE PAYMENT
For the period
September 1, 2007 to August 31, 2008

RECEIVED
B.L.M. AZ STATE OFFICE
2007 AUG 14 A 11:46
PHOENIX, ARIZONA

STATE OF ARIZONA)
)
COUNTY OF MARICOPA) SS.

Joseph Lévy, being duly sworn, deposes and says that he is a citizen of the United States and more than twenty-one years of age, and resides at 1606 Walnut Street, La Grande, Oregon 97850, in Union County, State of Oregon, and is personally acquainted with the hereinafter described millsite claims situated in the Pioneer Mining District, Pinal County, Arizona, the location notices of which are recorded in the office of the County Recorder of said county as described below:

See Exhibit "A" (8 pages) attached

That the owner of said claims (2 mill sites and 135 lodes formerly known as the Nord claims) is Harborlite Corporation, and that the enclosed "rental fees" of \$125.00 per claim for a total of \$17,125.00 (Seventeen Thousand, One Hundred Twenty Five dollars) were paid by Harborlite Corporation, P.O. Box 960, Superior, AZ 85273, for the purpose of complying with the laws of the United States pertaining to assessment of annual work, and that said claims are being held for the purpose of mining (on lode claims) and milling (on mill sites) perlite ore which is mined on our lode claims. This "rental fee" is required in accordance with the Act of October 5, 1992 (Public Law 102-381, 106 Stat. 1374, 1378-79) and is in lieu of the requirements for performing assessment work under 30 U.S.C. 28-28e and for filing an annual Affidavit of Labor with the proper office of the Bureau of Land Management as outlined under Section 314(a) and (c) of FLPMA and §3833.2.

DATED this 27 day of July, A.D., 2007

Joseph Lévy
Joseph Lévy

Subscribed and sworn before me this 27th day of July, A.D., 2007

Jonna S. True
Notary Public




EXHIBIT "A"

(page 1)

The following mining claims are located in Pinal County, State of Arizona, the location notices of which are recorded in the office of the County Recorder of said County as described below:

| <u>Claim Name</u> | <u>Book/Docket</u> | <u>Page(s)</u> | <u>B.L.M. Serial #</u> |
|--|--------------------|----------------|------------------------|
| ROSEMARIE No. 6 Exception lode (situate in Sec.8) | 507 | 87 ✓ | A MC 66079 L 66076 |
| Candy Rock Fraction lode (situate in Sec. 16) | 1556 | 712-713 ✓ | A MC 289764 L |
| Lucero millsite (situate in Sec. 4) | 1786 | 558-559 ✓ | A MC 319070 L |
| Cynthia & John millsite (situate in Sec. 4) | 993 | 426-427 ✓ | A MC 94571 L 94569 |

All claims are located in T.2 S., R.12 E., G. & S.R.M.

RECEIVED
B.L.M. AZ STATE OFFICE
2001 AUG 14 A 11:46
PHOENIX, ARIZONA.

④

EXHIBIT "A"

(page 2)

The following lode mining claims are located in Secs. 8 & 9, T.2 S., R.12 E., Gila & Salt River Meridian, County of Pinal, State of Arizona:

| <u>Lode Claim Name</u> | <u>Recorded</u> <u>Book</u> | <u>Page</u> | <u>B.L.M. Serial #</u> |
|--|--------------------------------|-------------|------------------------|
| ROSEMARIE No. 1 Exception Amended | 500 507 | 414 86 | A MC 66078 266076 |
| ROSEMARIE No. 7 Exception Amended | 500 507 | 420 88 | A MC 66080 |
| ROSEMARIE No. 8 Exception Amended Amended | 500 507 Doc. 1082-045 | 421 89 | A MC 66081 |
| ROSEMARIE No. 9 Exception Amended | 500 507 | 422 90 | A MC 66082 |
| ROSEMARIE No. 10 Exception Amended | 500 507 | 423 91 | A MC 66083 |
| ROSEMARIE No. 12 Exception Amended Amended | 500 507 Doc. 1082-047 | 425 92 | A MC 66084 |
| ROSEMARIE No. 13 Exception Amended | 500 507 | 426 93 | A MC 66085 |
| ROSEMARIE No. 14 Exception Amended | 500 507 | 427 94 | A MC 66086 |

PHOENIX, ARIZONA

2007 AUG 14 A 11:47

RECEIVED
B.L.M. AZ STATE OFFICE

④

EXHIBIT "A"

(pages 3 & 4)

The following mining claims are located in Secs. 27, 28, 32, 33 & 34, T.2 S., R.12 E., and Secs. 3 & 4, T.3 S., R12 E., Gila & Salt River Meridian, County of Pinal, State of Arizona:

| <u>Lode Claim Name</u> | <u>Book</u> | <u>Recorded</u> <u>Page</u> | <u>B.L.M. Serial #</u> |
|------------------------|-------------|--------------------------------|------------------------|
| Hal #1 | 1382 | 220-221 | A MC 259557 L |
| Hal #2 | 1382 | 222-223 | A MC 259558 |
| Hal #3 | 1382 | 224-225 | A MC 259559 |
| Hal #4 | 1382 | 226-227 | A MC 259560 |
| Hal #5 | 1382 | 228-229 | A MC 259561 |
| Hal #6 | 1382 | 230-231 | A MC 259562 |
| Hal #7 | 1382 | 232-233 | A MC 259563 |
| Hal #8 | 1382 | 234-235 | A MC 259564 |
| Hal #9 | 1382 | 236-237 | A MC 259565 |
| Hal #10 | 1382 | 238-239 | A MC 259566 |
| Hal #11 | 1382 | 240-241 | A MC 259567 |
| Hal #12 | 1382 | 242-243 | A MC 259568 |
| Hal #13 | 1382 | 244-245 | A MC 259569 |
| Hal #14 | 1382 | 246-247 | A MC 259570 |
| Hal #15 | 1382 | 248-249 | A MC 259571 |
| Hal #16 | 1382 | 250-251 | A MC 259572 |
| Hal #17 | 1382 | 252-253 | A MC 259573 |
| Hal #18 | 1382 | 254-255 | A MC 259574 |
| Hal #19 | 1382 | 256-257 | A MC 259575 |
| Hal #20 | 1382 | 258-259 | A MC 259576 |
| Hal #21 | 1382 | 260-261 | A MC 259577 |
| Hal #22 | 1382 | 262-263 | A MC 259578 |
| Hal #23 | 1382 | 264-265 | A MC 259579 |
| Hal #24 | 1382 | 266-267 | A MC 259580 |
| Hal #25 | 1382 | 268-269 | A MC 259581 |

PHOENIX, ARIZONA

2007 AUG 14 A 11:47

RECEIVED
B.L.M. AZ STATE OFFICE

25

| | | | |
|-----------|------|---------|-------------|
| Hal #26 | 1382 | 270-271 | A MC 259582 |
| Hal #27 | 1382 | 272-273 | A MC 259583 |
| Hal #28 | 1832 | 274-275 | A MC 259584 |
| Hal #29 | 1382 | 276-277 | A MC 259585 |
| Hal #30 | 1382 | 278-279 | A MC 259586 |
| Hal #31 | 1382 | 280-281 | A MC 259587 |
| Hal #32 | 1382 | 282-283 | A MC 259588 |
| Hal #33 | 1382 | 284-285 | A MC 259589 |
| Hal #34 | 1382 | 286-287 | A MC 259590 |
| Hal #35 | 1382 | 288-289 | A MC 259591 |
| Hal #36 | 1382 | 290-291 | A MC 259592 |
| Tekoa #9 | 1382 | 410-411 | A MC 259652 |
| Tekoa #10 | 1382 | 412-413 | A MC 259653 |
| Tekoa #11 | 1382 | 414-415 | A MC 259654 |
| Tekoa #12 | 1382 | 416-417 | A MC 259655 |
| Tekoa #13 | 1382 | 418-419 | A MC 259656 |

RECEIVED
 B.L.M. AZ STATE OFFICE
 2001 AUG 14 A 11:47
 PHOENIX, ARIZONA

16

EXHIBIT "A"

(page 5)

The following mining claims are located in Sec. 16, 17 & 20, T.2 S., R.12 E., Gila & Salt River Meridian, County of Pinal, State of Arizona:

| <u>Lode Claim Name</u> | <u>Book</u> | <u>Recorded</u> <u>Page</u> | <u>B.L.M. Serial #</u> |
|------------------------|-------------|--------------------------------|------------------------|
| Magic #1 | 1382 | 292-293 | A MC 259593 |
| Magic #2 | 1382 | 294-295 | A MC 259594 |
| Magic #3 | 1382 | 296-297 | A MC 259595 |
| Magic #4 | 1382 | 298-299 | A MC 259596 |
| Magic #5 | 1382 | 300-301 | A MC 259597 |
| Magic #6 | 1382 | 302-303 | A MC 259598 |
| Magic #7 | 1382 | 304-305 | A MC 259599 ✓ |
| Magic #8 | 1382 | 306-307 | A MC 259600 |
| Magic #9 | 1382 | 308-309 | A MC 259601 |
| Magic #10 | 1382 | 310-311 | A MC 259602 |
| Magic #11 | 1382 | 312-313 | A MC 259603 |
| Magic #12 | 1382 | 314-315 | A MC 259604 |
| Magic #13 | 1382 | 316-317 | A MC 259605 |
| Magic #14 | 1382 | 318-319 | A MC 259606 |
| Magic #15 | 1382 | 320-321 | A MC 259607 |
| Magic #23 | 1382 | 336-337 | A MC 259615 |
| Magic #24 | 1382 | 338-339 | A MC 259616 |
| Magic #25 | 1382 | 340-341 | A MC 259617 |
| Magic #26 | 1382 | 342-343 | A MC 259618 |
| Magic #27 | 1556 | 710-711 | A MC 289765 |

RECEIVED
B.L.M. AZ STATE OFFICE
2007 AUG 14 A 11:47
PHOENIX, ARIZONA

✓
L289764

20

EXHIBIT "A"

(page 6)

The following mining claims are located in Sec. 12, T.2 S., R.11 E. and Secs. 7 & 8, T.2 S., R.12 E., Gila & Salt River Meridian, County of Pinal, State of Arizona:

| <u>Lode Claim Name</u> | <u>Book</u> | <u>Recorded</u> <u>Page</u> | <u>B.L.M. Serial #</u> |
|------------------------|-------------|--------------------------------|------------------------|
| Seattle #1 | 1382 | 344-345 | A MC 259619 |
| Seattle #2 | 1382 | 346-347 | A MC 259620 |
| Seattle #3 | 1382 | 348-349 | A MC 259621 |
| Seattle #4 | 1382 | 350-351 | A MC 259622 |
| Seattle #5 | 1382 | 352-353 | A MC 259623 |
| Seattle #6 | 1382 | 354-355 | A MC 259624 |
| Seattle #7 | 1382 | 356-357 | A MC 259625 |
| Seattle #8 | 1382 | 358-359 | A MC 259626 |
| Seattle #9 | 1382 | 360-361 | A MC 259627 |
| Seattle #10 | 1382 | 362-363 | A MC 259628 |
| Seattle #11 | 1382 | 364-365 | A MC 259629 |
| Seattle #12 | 1382 | 366-367 | A MC 259630 |
| Seattle #13 | 1382 | 368-369 | A MC 259631 |
| Seattle #14 | 1382 | 370-371 | A MC 259632 |
| Seattle #15 | 1382 | 372-373 | A MC 259633 |
| Seattle #16 | 1382 | 374-375 | A MC 259634 |
| Seattle #17 | 1382 | 376-377 | A MC 259635 |
| Seattle #18 | 1382 | 378-379 | A MC 259636 |
| Seattle #19 | 1382 | 380-381 | A MC 259637 |
| Seattle #20 | 1382 | 382-383 | A MC 259638 |
| Seattle #21 | 1382 | 384-385 | A MC 259639 |
| Seattle #22 | 1382 | 386-387 | A MC 259640 |
| Seattle #23 | 1382 | 388-389 | A MC 259641 |
| Seattle #24 | 1382 | 390-391 | A MC 259642 |
| Seattle #25 | 1382 | 392-393 | A MC 259643 |

PHOENIX, ARIZONA

2001 AUG 14 A 11:47

RECEIVED
B.L.M. AZ STATE OFFICE

26

EXHIBIT "A"

(page 7)

The following mining claims are located in Secs. 8, 17 and 18, T.2 S., R.12 E., Gila & Salt River Meridian, County of Pinal, State of Arizona:

| <u>Lode Claim Name</u> | <u>Recorded</u> | | <u>B.L.M. Serial #</u> |
|------------------------|-----------------|-------------|------------------------|
| | <u>Book</u> | <u>Page</u> | |
| Sil-Flo No. 1 | 1420 | 465-466 | A MC 265778 L |
| Sil-Flo No. 2 | 1420 | 467-468 | A MC 265779 |
| Sil-Flo No. 3 | 1420 | 469-470 | A MC 265780 |
| Sil-Flo No. 4 | 1420 | 471-472 | A MC 265781 |
| Sil-Flo No. 5 | 1420 | 473-474 | A MC 265782 |
| Sil-Flo No. 6 | 1420 | 475-476 | A MC 265783 |
| Sil-Flo No. 7 | 1420 | 477-478 | A MC 265784 |
| Sil-Flo No. 8 | 1420 | 479-480 | A MC 265785 |
| Sil-Flo No. 9 | 1420 | 481-482 | A MC 265786 |
| Sil-Flo No. 10 | 1420 | 483-484 | A MC 265787 |
| Sil-Flo No. 11 | 1420 | 485-486 | A MC 265788 |
| Sil-Flo No. 12 | 1420 | 487-488 | A MC 265789 |
| Sil-Flo No. 13 | 1420 | 489-490 | A MC 265790 |
| Sil-Flo No. 14 | 1420 | 491-492 | A MC 265791 |
| Sil-Flo No. 15 | 1420 | 493-494 | A MC 265792 |
| Sil-Flo No. 16 | 1420 | 495-496 | A MC 265793 |
| Sil-Flo No. 17 | 1420 | 497-498 | A MC 265794 |
| Sil-Flo No. 18 | 1420 | 499-500 | A MC 265795 |

PHOENIX, ARIZONA

2001 AUG 14 A 11:47

RECEIVED
B.L.M. AZ STATE OFFICE

18

EXHIBIT "A"

(page 8)

The following mining claims are located in Secs. 15, 16, 21 and 22, T.2 S., R.12 E., Gila & Salt River Meridian, County of Pinal, State of Arizona:

| <u>Lode Claim Name</u> | <u>Recorded</u> | | <u>B.L.M. Serial #</u> |
|---------------------------------|-----------------|-------------|------------------------|
| | <u>Book</u> | <u>Page</u> | |
| Sil-Flo No. 19 | 1420 | 501-502 | A MC 265796 |
| Sil-Flo No. 20 | 1420 | 503-504 | A MC 265797 |
| Sil-Flo No. 21 | 1420 | 505-506 | A MC 265798 |
| Sil-Flo No. 22 | 1420 | 507-508 | A MC 265799 |
| Sil-Flo No. 23 | 1420 | 509-510 | A MC 265800 |
| Sil-Flo No. 24 | 1420 | 511-512 | A MC 265801 |
| Sil-Flo No. 25 | 1420 | 513-514 | A MC 265802 |
| Sil-Flo No. 26 | 1420 | 515-516 | A MC 265803 |
| Sil-Flo No. 27 | 1420 | 517-518 | A MC 265804 |
| Sil-Flo No. 28 | 1420 | 519-520 | A MC 265805 |
| Sil-Flo No. 29 | 1420 | 521-522 | A MC 265806 |
| Sil-Flo No. 30 | 1420 | 523-524 | A MC 265807 |
| Sil-Flo No. 31 | 1420 | 525-526 | A MC 265808 |
| Sil-Flo No. 32 | 1420 | 527-528 | A MC 265809 |
| Sil-Flo No. 33 | 1420 | 529-530 | A MC 265810 |
| Sil-Flo No. 34 | 1420 | 531-532 | A MC 265811 |
| Sil-Flo No. 35 | 1420 | 533-534 | A MC 265812 |
| Sil-Flo No. 36 | 1396 | 458-459 | A MC 262396 |
| Amended | 1420 | 535-536 | |
| Sil-Flo No. 37 | 1396 | 460-461 | A MC 262397 |
| Amended | 1420 | 537-538 | |
| Volcano No. 12R | 1396 | 462-463 | A MC 262398 |
| Amended | 1420 | 539-540 | |
| (Amended name - Sil Flo No. 38) | | | |
| Sil-Flo No. 39 | 1420 | 541-542 | A MC 265813 |

RECEIVED
B.L.M. AZ STATE OFFICE

(21)

STATE OF ARIZONA)
)
COUNTY OF PINAL) SS.

AFFIDAVIT OF RENTAL FEE PAYMENT
For the period
September 1, 2007 to August 31, 2008

STATE OF ARIZONA)
)
COUNTY OF MARICOPA) SS.

Joseph Lévy, being duly sworn, deposes and says that he is a citizen of the United States and more than twenty-one years of age, and resides at 1606 Walnut Street, La Grande, Oregon 97850, in Union County, State of Oregon, and is personally acquainted with the hereinafter described mining claims situated in the Pioneer Mining District, Pinal County, Arizona, the location notices of which are recorded in the office of the County Recorder of said county as described below:

See Exhibit "A" attached

That the owner of said claims (10 lode mining claims) is Lewis and Thomas Williams, and that the enclosed "rental fees" of \$125.00 per claim for a total of \$1,250.00 (One Thousand Two Hundred Fifty dollars) were paid by Harborlite Corporation, P.O. Box 960, Superior, AZ 85273, for the purpose of complying with the laws of the United States pertaining to assessment of annual work, and that said claims are being held for the valuable mineral contained therein. This "rental fee" is required in accordance with the Act of October 5, 1992 (Public Law 102-381, 106 Stat. 1374, 1378-79) and is in lieu of the requirements for performing assessment work under 30 U.S.C. 28-28e and for filing an annual Affidavit of Labor with the proper office of the Bureau of Land Management as outlined under Section 314(a) and (c) of FLPMA and \$3833.28.

These "rental fees" are being submitted to cover mining claims comprising a contiguous group.

DATED this 27 day of July, A.D., 2007


Joseph Lévy
Joseph Lévy

PHOENIX, ARIZONA

2007 AUG 14 A 11:48

RECEIVED
P.L.M. AZ STATE OFFICE

Subscribed and sworn before me this 27th day of July, A.D., 2007



Jonna S True
Notary Public

EXHIBIT "A"

| <u>Lode Claim Name</u> | <u>Loc. Date</u> | <u>Book</u> | <u>Pinal County</u> | | <u>B.L.M. Data</u> | | <u>Locator</u> |
|------------------------------------|--------------------|--------------|---------------------|--------------------|--------------------|-------------------|-------------------|
| | | | <u>Page(s)</u> | <u>Filing Date</u> | <u>Serial No.</u> | <u>Date</u> | |
| Bobbie Jo Perlite No. 1 Amended | 10/6/85 1/11/90 | 1314 1651 | 459-60 501-02 | 10/7/85 1/15/90 | A MC 245404 L | 11/4/85 2/8/90 | Thomas Williams |
| Bobbie Jo Perlite No. 2 Amended | 10/6/85 1/11/90 | 1314 1651 | 457-58 503-04 | 10/7/85 1/15/90 | A MC 245405 | 11/4/85 2/8/90 | Thomas Williams |
| Bobbie Jo Perlite No. 3 | 10/6/85 | 1314 | 455-56 | 10/7/85 | A MC 245406 | 11/4/85 | Thomas Williams |
| Bobbie Jo Perlite No. 4 | 10/12/85 | 1315 | 788-89 | 10/15/85 | A MC 245407 | 11/4/85 | Thomas Williams ✓ |
| Bobbie Jo Perlite No. 5 | 10/12/85 | 1315 | 790-91 | 10/15/85 | A MC 245408 | 11/4/85 | Thomas Williams |
| Bobbie Jo Perlite No. 6 | 10/12/85 | 1315 | 792-93 | 10/15/85 | A MC 245409 | 11/4/85 | Thomas Williams |
| Bobbie Jo Perlite No. 7 | 10/12/85 | 1315 | 796-97 | 10/15/85 | A MC 245410 | 11/4/85 | Thomas Williams |
| Bobbie Jo Perlite No. 8 | 10/12/85 | 1315 | 794-95 | 10/15/85 | A MC 245411 | 11/4/85 | Thomas Williams |
| B J No. 9 | 2/10/90 | 1657 | 523-24 | 2/20/90 | A MC 301847 L | 3/2/90 | Lewis Williams |
| B J No. 10 | 4/8/92 | 1817 | 118-19 | 4/9/92 | A MC 321062 L | 4/30/92 | Lewis Williams ✓ |

RECEIVED
B.L.M. AZ STATE OFFICE
2007 AUG 14 A 11:48
PHOENIX, ARIZONA

(10)

STATE OF ARIZONA)
)
COUNTY OF PINAL) SS.

AFFIDAVIT OF RENTAL FEE PAYMENT
For the period
September 1, 2007 to August 31, 2008

STATE OF ARIZONA)
)
COUNTY OF MARICOPA) SS.


RECEIVED
B.L.M. AZ STATE OFFICE
2007 AUG 14 A 11:48
PHOENIX, ARIZONA

Joseph Lévy, being duly sworn, deposes and says that he is a citizen of the United States and more than twenty-one years of age, and resides at 1606 Walnut Street, La Grande, Oregon 97850, in Union County, State of Oregon, and is personally acquainted with the hereinafter described mining claims situated in the Pioneer Mining District, Pinal County, Arizona, the location notices of which are recorded in the office of the County Recorder of said county as described below:

See Exhibit "A" attached

That the owner of said claims (2 lode mining claims and 1 millsite) is Harborlite Corporation, and that the enclosed "rental fees" of \$125.00 per claim for a total of \$375.00 (Three Hundred Seventy Five dollars) were paid by Harborlite Corporation, P.O. Box 960, Superior, AZ 85273, for the purpose of complying with the laws of the United States pertaining to assessment of annual work, and that said lode claims are being held for the valuable mineral contained therein and the millsite for the purpose of enhancing a fines containment area in conjunction with the mining operation. This "rental fee" is required in accordance with the Act of October 5, 1992 (Public Law 102-381, 106 Stat. 1374, 1378-79) and is in lieu of the requirements for performing assessment work under 30 U.S.C. 28-28e and for filing an annual Affidavit of Labor with the proper office of the Bureau of Land Management as outlined under Section 314(a) and (c) of FLPMA and §3833.2.

DATED this 27 day of July, A.D., 2007


Joseph Lévy

Subscribed and sworn before me this 27 day of July, A.D., 2007


Notary Public




EXHIBIT "A"

The following mining claims are located in Secs. 4, 8 & 9, T.2 S., R.12 E., G. & S.R.M., Pioneer Mining District, Pinal County, State of Arizona, the Location Notices are recorded in the office of the County Recorder of said county as described below:

| <u>Claim Name</u> | <u>Docket</u> | <u>Page(s)</u> | <u>B.L.M. Serial #</u> |
|--|---------------|--------------------|------------------------|
| FORGOTTEN WEDGE lode | 374 | 545 | ✓ MC 66077 |
| MARY T. FRACTION lode | 1668 | 450-451 | ✓ LA MC 303417 |
| HARBORLITE MILLSITE NO. 3A Amended | 1781 1797 | 639-640 124-125 | 1 LA MC 317479 |

RECEIVED
B.L.M. AZ STATE OFFICE
2007 AUG 14 A 11:48
PHOENIX, ARIZONA

(3)

STATE OF ARIZONA)
)
COUNTY OF PINAL) SS.

AFFIDAVIT OF RENTAL FEE PAYMENT

For the period
September 1, 2007 to August 31, 2008

STATE OF ARIZONA)
)
COUNTY OF MARICOPA) SS.

RECEIVED
B.L.M. AZ STATE OFFICE
2007 AUG 14 A 11:08
PHOENIX, ARIZONA

Joseph Lévy, being duly sworn, deposes and says that he is a citizen of the United States and more than twenty-one years of age, and resides at 1606 Walnut Street, La Grande, Oregon 97850, in Union County, State of Oregon, and is personally acquainted with the hereinafter described mining claims situated in the Pioneer Mining District, Pinal County, Arizona, the location notices of which are recorded in the office of the County Recorder of said county as described below:

See Exhibit "A" attached

That the owner of said claims (10 "Guzman" placer mining claims) is Harborlite Corporation, P.O. Box 960, Superior, AZ 85273, and that the enclosed "rental fees" of \$125.00 per claim for a total of \$1,250.00 (One Thousand Two Hundred Fifty dollars) were paid by Harborlite Corporation, for the purpose of complying with the laws of the United States pertaining to assessment of annual work, and that said claims are being held for the valuable mineral contained therein. This "rental fee" is required in accordance with the Act of October 5, 1992 (Public Law 102-381, 106 Stat. 1374, 1378-79) and is in lieu of the requirements for performing assessment work under 30 U.S.C. 28-28e and for filing an annual Affidavit of Labor with the proper office of the Bureau of Land Management as outlined under Section 314(a) and (c) of FLPMA and §3833.2.

These "rental fees" are being submitted to cover mining claims comprising a contiguous group.

DATED this 27 day of July, A.D., 2007

Joseph Lévy
Joseph Lévy

Subscribed and sworn before me this 27th day of July, A.D., 2007

Jonna S. True
Notary Public




EXHIBIT "A"

The following mining claims are located in Sections 8 & 16, T.2 S., R.12 E., Gila & Salt River Meridian, County of Pinal, State of Arizona and are duly recorded as indicated below, at the office of the County Recorder, Pinal County, Arizona:

| <u>Placer Claim Name</u> | <u>Legal Description</u> <u>Section 8, T2S R12E</u> | <u>Date</u> <u>Located</u> | <u>Pinal County</u> <u>Book</u> <u>Page</u> | <u>BLM</u> <u>AMC#</u> |
|-----------------------------|--|-------------------------------|--|---------------------------|
| Black Eye | W½ SE¼ SE¼ NW¼, SW¼ SE¼ NW¼, W½ NW¼ SE¼ NW¼ | 6/26/65 | 423 121 | 90407 |
| Blueberry | NE¼ SE¼ NW¼, E½ NW¼ SE¼ NW¼ E½ SW¼ NE¼ NW¼ | 6/26/65 | 423 116 | 90406 |
| Dewdrop | N½ SW¼ NE¼ | 6/26/65 | 423 114 | 90411 |
| Divide | SE¼ SE¼ NW¼ SE¼, NE¼ NE¼ SW¼ SE¼, N¼ NW¼ SE¼ SE¼, NW¼ NE¼ SE¼ SE¼, S¼ SW¼ NE¼ SE¼, SW¼ SE¼ NE¼ SE¼ | 6/26/65 | 423 122 | 90414 |
| Havalina | W¼ NE¼ NW¼ SE¼, SE¼ NW¼ NW¼ SE¼, N¼ SE¼ NW¼ SE¼, SE¼ NE¼ NW¼ SE¼, SW¼ NW¼ NE¼ SE¼, NW¼ SW¼ NE¼ SE¼ | 6/26/65 | 423 117 | 90408 |
| Havalina No. 1 | N¼ NW¼ NW¼ SE¼, NE¼ NE¼ SW¼, E½ NW¼ NE¼ SW¼ | 6/26/65 | 423 118 | 90409 |
| Havalina No. 2 | E½ SE¼ SE¼ NW¼, SW¼ SW¼ NE¼, W¼ SE¼ SW¼ NE¼ | 6/26/65 | 423 120 | 90410 |
| I-DO-IT | E½ SE¼ SW¼ NE¼, NW¼ SE¼ NE¼, W¼ SW¼ SE¼ NE¼ | 6/26/65 | 423 119 | 90412 |
| Look-Out-Wedge | NE¼ NE¼ NW¼ SE¼, N¼ NW¼ NE¼ SE¼, SE¼ NW¼ NE¼ SE¼, W¼ NE¼ NE¼ SE¼, NE¼ SW¼ NE¼ SE¼, NW¼ SE¼ NE¼ SE¼ | 6/26/65 | 423 123 | 90413 |
| <u>Section 16, T2S R12E</u> | | | | |
| Self Protection | SW¼ NE¼ SW¼ NW¼, W¼ SE¼ SW¼ NW¼, NW¼ NE¼ NW¼ SW¼, W¼ E½ NE¼ SW¼ NW¼, E½ NW¼ NE¼ SW¼ NW¼, E½ SE¼ NW¼ SW¼ NW¼, E½ E½ SW¼ SW¼ NW¼, W¼ NE¼ SE¼ SW¼ NW¼, E½ NE¼ NW¼ NW¼ SW¼ | 1/22/51 | 42 362 | 89203 |

L90404

L89202

RECEIVED
BLM, AZ STATE OFFICE
2007 AUG 14 A 11:48
PHOENIX, ARIZONA

10

United States Department of the Interior

Bureau of Land Management
BUSINESS & SUPPORT SVCS DIV
ONE N CENTRAL AVE SUITE 800
PHOENIX, AZ 85004 -4427
Phone: (602) 417-9200

Receipt

No:

1542377

Transaction #: 1593729**Date of Transaction:** 08/13/2007

| | |
|------------------|--|
| CUSTOMER: | WORLD MINERALS INC PO BOX 287 LAGRANDE, OR 97850 |
|------------------|--|

| LINE # | QTY | DESCRIPTION | REMARKS | UNIT PRICE | TOTAL |
|---------------|------|---|------------------|------------|--------------------|
| 1 | 1.00 | LOCATABLE MINERALS / MINING CLAIMS-NOT NEW-UNADJUD, ONE AUTH NO. ONLY / MINING CLAIM MONEY RECEIVED (455) CASES: AMC66079/\$20000.00 | MAINT 2008 (160) | - n/a - | 20000.00 |
| TOTAL: | | | | | \$20,000.00 |

| PAYMENT INFORMATION | | | | | | |
|---------------------|-----------|---|-------------|-------------|--|--|
| 1 | AMOUNT: | \$20,000.00 | POSTMARKED: | 8/7/07 0:00 | | |
| | TYPE: | CHECK | RECEIVED: | 08/10/2007 | | |
| | CHECK NO: | 6300630 | | | | |
| | NAME: | HARBORLITE 130 CASTILIAN DRIVE SANTA BARBARA CA 93117 | | | | |

REMARKS

This receipt was generated by the automated BLM Collections and Billing System and is a paper representation of a portion of the official electronic record contained therein.

United States Department of the Interior

Bureau of Land Management

BUSINESS & SUPPORT SVCS DIV

ONE N CENTRAL AVE

PHOENIX, AZ 85004 -2203

Phone: (602) 417-9200

Receipt

No:

1326122

Transaction #: 1371073

Date of Transaction: 08/02/2006

CUSTOMER: HARBORLITE PERLITE INC/WORLD MINERALS INC
 BOX 287
 1501 6TH ST
 LA GRANDE, OR 97850

| LINE # | QTY | DESCRIPTION | REMARKS | UNIT PRICE | TOTAL |
|--------|------|---|-------------------|------------|-------------|
| 1 | 1.00 | LOCATABLE MINERALS / MINING CLAIMS-NOT NEW-UNADJUD, ONE AUTH NO. ONLY / MINING CLAIM MONEY RECEIVED (455) CASES: AMC66079/\$20000.00 | MAINT 2007/160 | - n/a - | 20000.00 |
| TOTAL: | | | | | \$20,000.00 |

| PAYMENT INFORMATION | | | | |
|---------------------|-----------|---|-------------|------------|
| 1 | AMOUNT: | \$20,000.00 | POSTMARKED: | N/A |
| | TYPE: | CHECK | RECEIVED: | 08/02/2006 |
| | CHECK NO: | 2802653 | | |
| | NAME: | HARBORLITE PERLITE INC/WORLD MINERALS INC BOX 287 1501 6TH ST LA GRANDE OR 97850 | | |

| REMARKS |
|---------|
| |

This receipt was generated by the automated BLM Collections and Billing System and is a paper representation of a portion of the official electronic record contained therein.

AMC 319070

AMC 245404

AMC 301847

AMC 321062

AMC 262396

AMC 265178

AMC 66076

AMC 259557

AMC 289764

AMC 94569

AMC 303417

AMC 317479

AMC 90404

AMC 89202

ENTERED IN COMPUTER

RE 8/8/06



WORLD MINERALS

World Minerals Inc.
Post Office Box 287
1501 6th Street
LaGrande, OR 97850
Tel: 541-963-3987
Fax: 541-963-3995

July 24, 2006

U.S. Department of the Interior
Bureau of Land Management
Attn: Public Room
222 N. Central Avenue
Phoenix, AZ 85004

Gentlemen:

Enclosed are four (4) "Affidavit of Rental Fee Payment" for the period September 1, 2006 to August 31, 2007 with Exhibits "A" attached. These Affidavits pertain to the claims of Harborlite Corporation as follows:

Harborlite – 2 lodes, 1 mill site
Bobbie Jo – 10 lodes
Guzman – 10 placers
Nord - 135 lodes, 2 mill sites

We are enclosing our check in the amount of \$20,000.00 representing the fee for filing based on \$125.00 per claim rental fees for these 160 claims. Please acknowledge receipt of these rental fees.

Sincerely,
WORLD MINERALS INC.

Joseph Lévy
Chief Geologist

JL/jst

Enclosures
Cc: J. Carraher

RECEIVED
B.L.M. AZ STATE OFFICE
2006 AUG - 2 A 10: 18
PHOENIX, ARIZONA

STATE OF ARIZONA)
)
COUNTY OF PINAL) SS.

AFFIDAVIT OF RENTAL FEE PAYMENT
For the period
September 1, 2006 to August 31, 2007

RECEIVED
B.L.M. AZ STATE OFFICE
2006 AUG -2 A 10:18
PHOENIX, ARIZONA

STATE OF ARIZONA)
)
COUNTY OF MARICOPA) SS.

Joseph Lévy, being duly sworn, deposes and says that he is a citizen of the United States and more than twenty-one years of age, and resides at 1606 Walnut Street, La Grande, Oregon 97850, in Union County, State of Oregon, and is personally acquainted with the hereinafter described millsite claims situated in the Pioneer Mining District, Pinal County, Arizona, the location notices of which are recorded in the office of the County Recorder of said county as described below:


See Exhibit "A" (8 pages) attached

That the owner of said claims (2 mill sites and 135 lodes formerly known as the Nord claims) is Harborlite Corporation, and that the enclosed "rental fees" of \$125.00 per claim for a total of \$17,125.00 (Seventeen Thousand, One Hundred Twenty Five dollars) were paid by Harborlite Corporation, P.O. Box 960, Superior, AZ 85273, for the purpose of complying with the laws of the United States pertaining to assessment of annual work, and that said claims are being held for the purpose of mining (on lode claims) and milling (on mill sites) perlite ore which is mined on our lode claims. This "rental fee" is required in accordance with the Act of October 5, 1992 (Public Law 102-381, 106 Stat. 1374, 1378-79) and is in lieu of the requirements for performing assessment work under 30 U.S.C. 28-28e and for filing an annual Affidavit of Labor with the proper office of the Bureau of Land Management as outlined under Section 314(a) and (c) of FLPMA and §3833.2.

DATED this 13 day of July, A.D., 2006

Joseph Lévy
Joseph Lévy

Subscribed and sworn before me this 13th day of July, A.D., 2006



Jonna S. True
Notary Public

EXHIBIT "A"

(page 1)

The following mining claims are located in Pinal County, State of Arizona, the location notices of which are recorded in the office of the County Recorder of said County as described below:

| <u>Claim Name</u> | <u>Book/Docket</u> | <u>Page(s)</u> | <u>B.L.M. Serial #</u> |
|--|--------------------|----------------|------------------------|
| ROSEMARIE No. 6 Exception lode (situate in Sec.8) | 507 | 87 | A MC 66079 ✓ |
| Candy Rock Fraction lode (situate in Sec. 16) | 1556 | 712-713 | A MC 289764 ✓ |
| Lucero millsite (situate in Sec. 4) | 1786 | 558-559 | A MC 319070 |
| Cynthia & John millsite (situate in Sec. 4) | 993 | 426-427 | A MC 94571 |

All claims are located in T.2 S., R.12 E., G. & S.R.M.

RECEIVED
B.L.M. AZ STATE OFFICE
2006 AUG -2 A 10:18
PHOENIX, ARIZONA

RE 8/8/06

EXHIBIT "A"

(page 2)

The following lode mining claims are located in Secs. 8 & 9, T.2 S., R.12 E., Gila & Salt River Meridian, County of Pinal, State of Arizona:

| <u>Lode Claim Name</u> | <u>Recorded</u> <u>Book</u> | <u>Page</u> | <u>B.L.M. Serial #</u> |
|--|--------------------------------|-------------|------------------------|
| ROSEMARIE No. 1 Exception Amended | 500 507 | 414 86 | A MC 66078 |
| ROSEMARIE No. 7 Exception Amended | 500 507 | 420 88 | A MC 66080 |
| ROSEMARIE No. 8 Exception Amended Amended | 500 507 Doc. 1082-045 | 421 89 | A MC 66081 |
| ROSEMARIE No. 9 Exception Amended | 500 507 | 422 90 | A MC 66082 |
| ROSEMARIE No. 10 Exception Amended | 500 507 | 423 91 | A MC 66083 |
| ROSEMARIE No. 12 Exception Amended Amended | 500 507 Doc. 1082-047 | 425 92 | A MC 66084 |
| ROSEMARIE No. 13 Exception Amended | 500 507 | 426 93 | A MC 66085 |
| ROSEMARIE No. 14 Exception Amended | 500 507 | 427 94 | A MC 66086 |

PHOENIX, ARIZONA

2006 AUG -2 A 10:18

RECEIVED
B.L.M. AZ STATE OFFICE

EXHIBIT "A"

RE 8/8/06

8

EXHIBIT "A"

(pages 3 & 4)

The following mining claims are located in Secs. 27, 28, 32, 33 & 34, T.2 S., R.12 E., and Secs. 3 & 4, T.3 S., R12 E., Gila & Salt River Meridian, County of Pinal, State of Arizona:

| <u>Lode Claim Name</u> | <u>Book</u> | <u>Recorded</u> <u>Page</u> | <u>B.L.M. Serial #</u> |
|------------------------|-------------|--------------------------------|------------------------|
| Hal #1 | 1382 | 220-221 | A MC 259557 |
| Hal #2 | 1382 | 222-223 | A MC 259558 |
| Hal #3 | 1382 | 224-225 | A MC 259559 |
| Hal #4 | 1382 | 226-227 | A MC 259560 |
| Hal #5 | 1382 | 228-229 | A MC 259561 |
| Hal #6 | 1382 | 230-231 | A MC 259562 |
| Hal #7 | 1382 | 232-233 | A MC 259563 |
| Hal #8 | 1382 | 234-235 | A MC 259564 |
| Hal #9 | 1382 | 236-237 | A MC 259565 |
| Hal #10 | 1382 | 238-239 | A MC 259566 |
| Hal #11 | 1382 | 240-241 | A MC 259567 |
| Hal #12 | 1382 | 242-243 | A MC 259568 |
| Hal #13 | 1382 | 244-245 | A MC 259569 |
| Hal #14 | 1382 | 246-247 | A MC 259570 |
| Hal #15 | 1382 | 248-249 | A MC 259571 |
| Hal #16 | 1382 | 250-251 | A MC 259572 |
| Hal #17 | 1382 | 252-253 | A MC 259573 |
| Hal #18 | 1382 | 254-255 | A MC 259574 |
| Hal #19 | 1382 | 256-257 | A MC 259575 |
| Hal #20 | 1382 | 258-259 | A MC 259576 |
| Hal #21 | 1382 | 260-261 | A MC 259577 |
| Hal #22 | 1382 | 262-263 | A MC 259578 |
| Hal #23 | 1382 | 264-265 | A MC 259579 |
| Hal #24 | 1382 | 266-267 | A MC 259580 |
| Hal #25 | 1382 | 268-269 | A MC 259581 |

RECEIVED
B.L.M. AZ STATE OFFICE
2006 AUG -2 A 10:18
PHOENIX, ARIZONA

RE 8/8/06

| | | | |
|-----------|------|---------|-------------|
| Hal #26 | 1382 | 270-271 | A MC 259582 |
| Hal #27 | 1382 | 272-273 | A MC 259583 |
| Hal #28 | 1832 | 274-275 | A MC 259584 |
| Hal #29 | 1382 | 276-277 | A MC 259585 |
| Hal #30 | 1382 | 278-279 | A MC 259586 |
| Hal #31 | 1382 | 280-281 | A MC 259587 |
| Hal #32 | 1382 | 282-283 | A MC 259588 |
| Hal #33 | 1382 | 284-285 | A MC 259589 |
| Hal #34 | 1382 | 286-287 | A MC 259590 |
| Hal #35 | 1382 | 288-289 | A MC 259591 |
| Hal #36 | 1382 | 290-291 | A MC 259592 |
| Tekoa #9 | 1382 | 410-411 | A MC 259652 |
| Tekoa #10 | 1382 | 412-413 | A MC 259653 |
| Tekoa #11 | 1382 | 414-415 | A MC 259654 |
| Tekoa #12 | 1382 | 416-417 | A MC 259655 |
| Tekoa #13 | 1382 | 418-419 | A MC 259656 |

RECEIVED
B.L.M. AZ STATE OFFICE
2006 AUG -2 A 10:18
PHOENIX, ARIZONA

RE 8/8/06

EXHIBIT "A"

(page 5)

The following mining claims are located in Sec. 16, 17 & 20, T.2 S., R.12 E., Gila & Salt River Meridian, County of Pinal, State of Arizona:

| <u>Lode Claim Name</u> | <u>Book</u> | <u>Recorded</u> <u>Page</u> | <u>B.L.M. Serial #</u> |
|------------------------|-------------|--------------------------------|------------------------|
| Magic #1 | 1382 | 292-293 | A MC 259593 |
| Magic #2 | 1382 | 294-295 | A MC 259594 |
| Magic #3 | 1382 | 296-297 | A MC 259595 |
| Magic #4 | 1382 | 298-299 | A MC 259596 |
| Magic #5 | 1382 | 300-301 | A MC 259597 |
| Magic #6 | 1382 | 302-303 | A MC 259598 |
| Magic #7 | 1382 | 304-305 | A MC 259599 |
| Magic #8 | 1382 | 306-307 | A MC 259600 |
| Magic #9 | 1382 | 308-309 | A MC 259601 |
| Magic #10 | 1382 | 310-311 | A MC 259602 |
| Magic #11 | 1382 | 312-313 | A MC 259603 |
| Magic #12 | 1382 | 314-315 | A MC 259604 |
| Magic #13 | 1382 | 316-317 | A MC 259605 |
| Magic #14 | 1382 | 318-319 | A MC 259606 |
| Magic #15 | 1382 | 320-321 | A MC 259607 |
| Magic #23 | 1382 | 336-337 | A MC 259615 |
| Magic #24 | 1382 | 338-339 | A MC 259616 |
| Magic #25 | 1382 | 340-341 | A MC 259617 |
| Magic #26 | 1382 | 342-343 | A MC 259618 |
| Magic #27 | 1556 | 710-711 | A MC 289765 |

PHOENIX, ARIZONA

2006 AUG -2 A 10:18

RECEIVED
B.L.M. AZ STATE OFFICE

RE 8/8/06

20

EXHIBIT "A"

(page 6)

The following mining claims are located in Sec. 12, T.2 S., R.11 E. and Secs. 7 & 8, T.2 S., R.12 E., Gila & Salt River Meridian, County of Pinal, State of Arizona:

| <u>Lode Claim Name</u> | <u>Book</u> | <u>Recorded</u> <u>Page</u> | <u>B.L.M. Serial #</u> |
|------------------------|-------------|--------------------------------|------------------------|
| Seattle #1 | 1382 | 344-345 | A MC 259619 |
| Seattle #2 | 1382 | 346-347 | A MC 259620 |
| Seattle #3 | 1382 | 348-349 | A MC 259621 |
| Seattle #4 | 1382 | 350-351 | A MC 259622 |
| Seattle #5 | 1382 | 352-353 | A MC 259623 |
| Seattle #6 | 1382 | 354-355 | A MC 259624 |
| Seattle #7 | 1382 | 356-357 | A MC 259625 |
| Seattle #8 | 1382 | 358-359 | A MC 259626 |
| Seattle #9 | 1382 | 360-361 | A MC 259627 |
| Seattle #10 | 1382 | 362-363 | A MC 259628 |
| Seattle #11 | 1382 | 364-365 | A MC 259629 |
| Seattle #12 | 1382 | 366-367 | A MC 259630 |
| Seattle #13 | 1382 | 368-369 | A MC 259631 |
| Seattle #14 | 1382 | 370-371 | A MC 259632 |
| Seattle #15 | 1382 | 372-373 | A MC 259633 |
| Seattle #16 | 1382 | 374-375 | A MC 259634 |
| Seattle #17 | 1382 | 376-377 | A MC 259635 |
| Seattle #18 | 1382 | 378-379 | A MC 259636 |
| Seattle #19 | 1382 | 380-381 | A MC 259637 |
| Seattle #20 | 1382 | 382-383 | A MC 259638 |
| Seattle #21 | 1382 | 384-385 | A MC 259639 |
| Seattle #22 | 1382 | 386-387 | A MC 259640 |
| Seattle #23 | 1382 | 388-389 | A MC 259641 |
| Seattle #24 | 1382 | 390-391 | A MC 259642 |
| Seattle #25 | 1382 | 392-393 | A MC 259643 |

RECEIVED
B.L.M. AZ STATE OFFICE
2006 AUG -2 A 10:19
PHOENIX, ARIZONA

RE 8/8/06

EXHIBIT "A"

(page 7)

The following mining claims are located in Secs. 8, 17 and 18, T.2 S., R.12 E., Gila & Salt River Meridian, County of Pinal, State of Arizona:

| <u>Lode Claim Name</u> | <u>Book</u> | <u>Recorded Page</u> | <u>B.L.M. Serial #</u> |
|------------------------|-------------|--------------------------|------------------------|
| Sil-Flo No. 1 | 1420 | 465-466 | A MC 265778 |
| Sil-Flo No. 2 | 1420 | 467-468 | A MC 265779 |
| Sil-Flo No. 3 | 1420 | 469-470 | A MC 265780 |
| Sil-Flo No. 4 | 1420 | 471-472 | A MC 265781 |
| Sil-Flo No. 5 | 1420 | 473-474 | A MC 265782 |
| Sil-Flo No. 6 | 1420 | 475-476 | A MC 265783 |
| Sil-Flo No. 7 | 1420 | 477-478 | A MC 265784 |
| Sil-Flo No. 8 | 1420 | 479-480 | A MC 265785 |
| Sil-Flo No. 9 | 1420 | 481-482 | A MC 265786 |
| Sil-Flo No. 10 | 1420 | 483-484 | A MC 265787 |
| Sil-Flo No. 11 | 1420 | 485-486 | A MC 265788 |
| Sil-Flo No. 12 | 1420 | 487-488 | A MC 265789 |
| Sil-Flo No. 13 | 1420 | 489-490 | A MC 265790 |
| Sil-Flo No. 14 | 1420 | 491-492 | A MC 265791 |
| Sil-Flo No. 15 | 1420 | 493-494 | A MC 265792 |
| Sil-Flo No. 16 | 1420 | 495-496 | A MC 265793 |
| Sil-Flo No. 17 | 1420 | 497-498 | A MC 265794 |
| Sil-Flo No. 18 | 1420 | 499-500 | A MC 265795 |

RECEIVED
B.L.M. AZ STATE OFFICE
2006 AUG - 2 A 10:19
PHOENIX, ARIZONA

RECEIVED

RE 8/8/06

EXHIBIT "A"

(page 8)

The following mining claims are located in Secs. 15, 16, 21 and 22, T.2 S., R.12 E., Gila & Salt River Meridian, County of Pinal, State of Arizona:

| <u>Lode Claim Name</u> | <u>Recorded</u> <u>Book</u> | <u>Page</u> | <u>B.L.M. Serial #</u> |
|---------------------------------|--------------------------------|-------------|------------------------|
| Sil-Flo No. 19 | 1420 | 501-502 | A MC 265796 |
| Sil-Flo No. 20 | 1420 | 503-504 | A MC 265797 |
| Sil-Flo No. 21 | 1420 | 505-506 | A MC 265798 |
| Sil-Flo No. 22 | 1420 | 507-508 | A MC 265799 |
| Sil-Flo No. 23 | 1420 | 509-510 | A MC 265800 |
| Sil-Flo No. 24 | 1420 | 511-512 | A MC 265801 |
| Sil-Flo No. 25 | 1420 | 513-514 | A MC 265802 |
| Sil-Flo No. 26 | 1420 | 515-516 | A MC 265803 |
| Sil-Flo No. 27 | 1420 | 517-518 | A MC 265804 |
| Sil-Flo No. 28 | 1420 | 519-520 | A MC 265805 |
| Sil-Flo No. 29 | 1420 | 521-522 | A MC 265806 |
| Sil-Flo No. 30 | 1420 | 523-524 | A MC 265807 |
| Sil-Flo No. 31 | 1420 | 525-526 | A MC 265808 |
| Sil-Flo No. 32 | 1420 | 527-528 | A MC 265809 |
| Sil-Flo No. 33 | 1420 | 529-530 | A MC 265810 |
| Sil-Flo No. 34 | 1420 | 531-532 | A MC 265811 |
| Sil-Flo No. 35 | 1420 | 533-534 | A MC 265812 |
| Sil-Flo No. 36 | 1396 | 458-459 | A MC 262396 |
| Amended | 1420 | 535-536 | |
| Sil-Flo No. 37 | 1396 | 460-461 | A MC 262397 |
| Amended | 1420 | 537-538 | |
| Volcano No. 12R | 1396 | 462-463 | A MC 262398 |
| Amended | 1420 | 539-540 | |
| (Amended name – Sil Flo No. 38) | | | |
| Sil-Flo No. 39 | 1420 | 541-542 | A MC 265813 |

RECEIVED
B.L.M. AZ STATE OFFICE

2006 AUG -2 A 10:19

PUBLIC
SILVER, ARIZONA

8/8/06

STATE OF ARIZONA)
)
COUNTY OF PINAL) SS.

AFFIDAVIT OF RENTAL FEE PAYMENT
For the period
September 1, 2006 to August 31, 2007

STATE OF ARIZONA)
)
COUNTY OF MARICOPA) SS.


RECEIVED
B.L.M. AZ STATE OFFICE
2006 AUG - 2 A 10: 19
PHOENIX, ARIZONA

Joseph Lévy, being duly sworn, deposes and says that he is a citizen of the United States and more than twenty-one years of age, and resides at 1606 Walnut Street, La Grande, Oregon 97850, in Union County, State of Oregon, and is personally acquainted with the hereinafter described mining claims situated in the Pioneer Mining District, Pinal County, Arizona, the location notices of which are recorded in the office of the County Recorder of said county as described below:

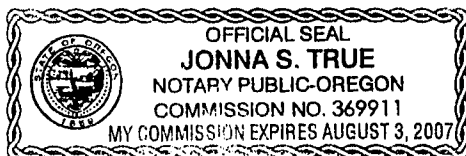
See Exhibit "A" attached

That the owner of said claims (2 lode mining claims and 1 millsite) is Harborlite Corporation, and that the enclosed "rental fees" of \$125.00 per claim for a total of \$375.00 (Three Hundred Seventy Five dollars) were paid by Harborlite Corporation, P.O. Box 960, Superior, AZ 85273, for the purpose of complying with the laws of the United States pertaining to assessment of annual work, and that said lode claims are being held for the valuable mineral contained therein and the millsite for the purpose of enhancing a fines containment area in conjunction with the mining operation. This "rental fee" is required in accordance with the Act of October 5, 1992 (Public Law 102-381, 106 Stat. 1374, 1378-79) and is in lieu of the requirements for performing assessment work under 30 U.S.C. 28-28e and for filing an annual Affidavit of Labor with the proper office of the Bureau of Land Management as outlined under Section 314(a) and (c) of FLPMA and §3833.2.

DATED this 13 day of July, A.D., 2006


Joseph Lévy

Subscribed and sworn before me this 13th day of July, A.D., 2006




Notary Public

EXHIBIT "A"

The following mining claims are located in Secs. 4, 8 & 9, T.2 S., R.12 E., G. & S.R.M., Pioneer Mining District, Pinal County, State of Arizona, the Location Notices are recorded in the office of the County Recorder of said county as described below:

| <u>Claim Name</u> | <u>Docket</u> | <u>Page(s)</u> | <u>B.L.M. Serial #</u> |
|--|---------------|--------------------|------------------------|
| FORGOTTEN WEDGE lode | 374 | 545 | A MC 66077 |
| MARY T. FRACTION lode | 1668 | 450-451 | A MC 303417 |
| HARBORLITE MILLSITE NO. 3A Amended | 1781 1797 | 639-640 124-125 | A MC 317479 |

RECEIVED
B.L.M. AZ STATE OFFICE
2006 AUG -2 A 10:19
PHOENIX, ARIZONA

RE 8/8/06

STATE OF ARIZONA)
)
COUNTY OF PINAL) SS.

AFFIDAVIT OF RENTAL FEE PAYMENT
For the period
September 1, 2006 to August 31, 2007

RECEIVED
B.L.M. AZ STATE OFFICE
2006 AUG -2 A 10:19
PHOENIX, ARIZONA

STATE OF ARIZONA)
)
COUNTY OF MARICOPA) SS.


Joseph Lévy, being duly sworn, deposes and says that he is a citizen of the United States and more than twenty-one years of age, and resides at 1606 Walnut Street, La Grande, Oregon 97850, in Union County, State of Oregon, and is personally acquainted with the hereinafter described mining claims situated in the Pioneer Mining District, Pinal County, Arizona, the location notices of which are recorded in the office of the County Recorder of said county as described below:

See Exhibit "A" attached


That the owner of said claims (10 "Guzman" placer mining claims) is Harborlite Corporation, P.O. Box 960, Superior, AZ 85273, and that the enclosed "rental fees" of \$125.00 per claim for a total of \$1,250.00 (One Thousand Two Hundred Fifty dollars) were paid by Harborlite Corporation, for the purpose of complying with the laws of the United States pertaining to assessment of annual work, and that said claims are being held for the valuable mineral contained therein. This "rental fee" is required in accordance with the Act of October 5, 1992 (Public Law 102-381, 106 Stat. 1374, 1378-79) and is in lieu of the requirements for performing assessment work under 30 U.S.C. 28-28e and for filing an annual Affidavit of Labor with the proper office of the Bureau of Land Management as outlined under Section 314(a) and (c) of FLPMA and §3833.2.

These "rental fees" are being submitted to cover mining claims comprising a contiguous group.

DATED this 13 day of July, A.D., 2006


Joseph Lévy

Subscribed and sworn before me this 13th day of July, A.D., 2006




Notary Public

EXHIBIT "A"

The following mining claims are located in Sections 8 & 16, T.2 S., R.12 E., Gila & Salt River Meridian, County of Pinal, State of Arizona and are duly recorded as indicated below, at the office of the County Recorder, Pinal County, Arizona:

| <u>Placer Claim Name</u> | <u>Legal Description</u> <u>Section 8, T2S R12E</u> | <u>Date</u> <u>Located</u> | <u>Pinal County</u> <u>Book</u> <u>Page</u> | <u>BLM</u> <u>AMC#</u> |
|-----------------------------|--|-------------------------------|--|---------------------------|
| Black Eye | W½ SE¼ SE¼ NW¼, SW¼ SE¼ NW¼, W½ NW¼ SE¼ NW¼ | 6/26/65 | 423 121 | 90407 |
| Blueberry | NE¼ SE¼ NW¼, E½ NW¼ SE¼ NW¼ E½ SW¼ NE¼ NW¼ | 6/26/65 | 423 116 | 90406 |
| Dewdrop | N½ SW¼ NE¼ | 6/26/65 | 423 114 | 90411 |
| Divide | SE¼ SE¼ NW¼ SE¼, NE¼ NE¼ SW¼ SE¼, N¼ NW¼ SE¼ SE¼, NW¼ NE¼ SE¼ SE¼, S¼ SW¼ NE¼ SE¼, SW¼ SE¼ NE¼ SE¼ | 6/26/65 | 423 122 | 90414 |
| Havalina | W¼ NE¼ NW¼ SE¼, SE¼ NW¼ NW¼ SE¼, N¼ SE¼ NW¼ SE¼, SE¼ NE¼ NW¼ SE¼, SW¼ NW¼ NE¼ SE¼, NW¼ SW¼ NE¼ SE¼ | 6/26/65 | 423 117 | 90408 |
| Havalina No. 1 | N½ NW¼ NW¼ SE¼, NE¼ NE¼ SW¼, E½ NW¼ NE¼ SW¼ | 6/26/65 | 423 118 | 90409 |
| Havalina No. 2 | E½ SE¼ SE¼ NW¼, SW¼ SW¼ NE¼, W½ SE¼ SW¼ NE¼ | 6/26/65 | 423 120 | 90410 |
| I-DO-IT | E½ SE¼ SW¼ NE¼, NW¼ SE¼ NE¼, W½ SW¼ SE¼ NE¼ | 6/26/65 | 423 119 | 90412 |
| Look-Out-Wedge | NE¼ NE¼ NW¼ SE¼, N¼ NW¼ NE¼ SE¼, SE¼ NW¼ NE¼ SE¼, W¼ NE¼ NE¼ SE¼, NE¼ SW¼ NE¼ SE¼, NW¼ SE¼ NE¼ SE¼ | 6/26/65 | 423 123 | 90413 |
| <u>Section 16, T2S R12E</u> | | | | |
| Self Protection | SW¼ NE¼ SW¼ NW¼, W¼ SE¼ SW¼ NW¼, NW¼ NE¼ NW¼ SW¼, W¼ E¼ NE¼ SW¼ NW¼, E¼ NW¼ NE¼ SW¼ NW¼, E¼ SE¼ NW¼ SW¼ NW¼, E¼ E¼ SW¼ SW¼ NW¼, W¼ NE¼ SE¼ SW¼ NW¼, E¼ NE¼ NW¼ NW¼ SW¼ | 1/22/51 | 42 362 | 89203 |

PHOENIX, ARIZONA

2006 AUG - 2 A 10:19

RECEIVED
B.L.M. AZ STATE OFFICE

RE 8/8/06

STATE OF ARIZONA)
)
COUNTY OF PINAL) SS.

AFFIDAVIT OF RENTAL FEE PAYMENT
For the period
September 1, 2006 to August 31, 2007

RECEIVED
B.L.M. AZ STATE OFFICE
2006 AUG -2 A 10:19
PHOENIX, ARIZONA

STATE OF ARIZONA)
)
COUNTY OF MARICOPA) SS.

Joseph Lévy, being duly sworn, deposes and says that he is a citizen of the United States and more than twenty-one years of age, and resides at 1606 Walnut Street, La Grande, Oregon 97850, in Union County, State of Oregon, and is personally acquainted with the hereinafter described mining claims situated in the Pioneer Mining District, Pinal County, Arizona, the location notices of which are recorded in the office of the County Recorder of said county as described below:

See Exhibit "A" attached


That the owner of said claims (10 lode mining claims) is Lewis and Thomas Williams, and that the enclosed "rental fees" of \$125.00 per claim for a total of \$1,250.00 (One Thousand Two Hundred Fifty dollars) were paid by Harborlite Corporation, P.O. Box 960, Superior, AZ 85273, for the purpose of complying with the laws of the United States pertaining to assessment of annual work, and that said claims are being held for the valuable mineral contained therein. This "rental fee" is required in accordance with the Act of October 5, 1992 (Public Law 102-381, 106 Stat. 1374, 1378-79) and is in lieu of the requirements for performing assessment work under 30 U.S.C. 28-28e and for filing an annual Affidavit of Labor with the proper office of the Bureau of Land Management as outlined under Section 314(a) and (c) of FLPMA and §3833.2.

These "rental fees" are being submitted to cover mining claims comprising a contiguous group.

DATED this 13 day of July, A.D., 2006

Joseph Lévy
Joseph Lévy

Subscribed and sworn before me this 13th day of July, A.D., 2006



Jonna S. True
Notary Public

EXHIBIT "A"

| <u>Lode Claim Name</u> | <u>Loc. Date</u> | <u>Book</u> | <u>Pinal County</u> | | <u>B.L.M. Data</u> | | <u>Locator</u> |
|------------------------------------|--------------------|--------------|---------------------|--------------------|--------------------|-------------------|-----------------|
| | | | <u>Page(s)</u> | <u>Filing Date</u> | <u>Serial No.</u> | <u>Date</u> | |
| Bobbie Jo Perlite No. 1 Amended | 10/6/85 1/11/90 | 1314 1651 | 459-60 501-02 | 10/7/85 1/15/90 | A MC 245404 | 11/4/85 2/8/90 | Thomas Williams |
| Bobbie Jo Perlite No. 2 Amended | 10/6/85 1/11/90 | 1314 1651 | 457-58 503-04 | 10/7/85 1/15/90 | A MC 245405 | 11/4/85 2/8/90 | Thomas Williams |
| Bobbie Jo Perlite No. 3 | 10/6/85 | 1314 | 455-56 | 10/7/85 | A MC 245406 | 11/4/85 | Thomas Williams |
| Bobbie Jo Perlite No. 4 | 10/12/85 | 1315 | 788-89 | 10/15/85 | A MC 245407 | 11/4/85 | Thomas Williams |
| Bobbie Jo Perlite No. 5 | 10/12/85 | 1315 | 790-91 | 10/15/85 | A MC 245408 | 11/4/85 | Thomas Williams |
| Bobbie Jo Perlite No. 6 | 10/12/85 | 1315 | 792-93 | 10/15/85 | A MC 245409 | 11/4/85 | Thomas Williams |
| Bobbie Jo Perlite No. 7 | 10/12/85 | 1315 | 796-97 | 10/15/85 | A MC 245410 | 11/4/85 | Thomas Williams |
| Bobbie Jo Perlite No. 8 | 10/12/85 | 1315 | 794-95 | 10/15/85 | A MC 245411 | 11/4/85 | Thomas Williams |
| B J No. 9 | 2/10/90 | 1657 | 523-24 | 2/20/90 | A MC 301847 | 3/2/90 | Lewis Williams |
| B J No. 10 | 4/8/92 | 1817 | 118-19 | 4/9/92 | A MC 321062 | 4/30/92 | Lewis Williams |

RECEIVED
B.L.M. AZ STATE OFFICE
2006 AUG -2 A 10:19
PHOENIX, ARIZONA

RE 8/8/06

10



WORLD MINERALS

World Minerals Inc.
Post Office Box 287
1501 6th Street
LaGrande, OR 97850
Tel: 541-963-3987
Fax: 541-963-3995

July 26, 2005

AMC 259557
AMC 265778
AMC 262396

AMC 66076
AMC 303417
AMC 317479
AMC 245404
AMC 301847
AMC 321062
AMC 90404
AMC 89202
AMC 289764
AMC 319070
AMC 94571

160 claims
@ \$125
\$20,000.00
(70)

U.S. Department of the Interior
Bureau of Land Management
Attn: Public Room
222 N. Central Avenue
Phoenix, AZ 85004

Gentlemen:

Enclosed are four (4) "Affidavit of Rental Fee Payment" for the period September 1, 2005 to August 31, 2006 with Exhibits "A" attached. These Affidavits pertain to the claims of Harborlite Corporation as follows:

Harborlite - 2 lodes, 1 mill site
Bobbie Jo - 10 lodes
Guzman - 10 placers
Nord - 135 lodes, 2 mill sites

We are enclosing our check in the amount of \$20,000.00 representing the fee for filing based on \$125.00 per claim rental fees for these 160 claims. Please acknowledge receipt of these rental fees.

Sincerely,
WORLD MINERALS INC.

Joseph Lévy
Chief Geologist

JL/jst

Enclosures
Cc: J. Carraher

RECEIVED
B.L.M. AZ STATE OFFICE
2005 AUG 18 A 9:27
PHOENIX, ARIZONA

RE 9/20/05

STATE OF ARIZONA

COUNTY OF PINAL

SS.

AFFIDAVIT OF RENTAL FEE PAYMENT

For the period
September 1, 2005 to August 31, 2006

RECEIVED
B.L.M. AZ STATE OFFICE
2005 AUG 18 A 9:27
PHOENIX, ARIZONA

STATE OF ARIZONA

COUNTY OF MARICOPA

SS.

Joseph Lévy, being duly sworn, deposes and says that he is a citizen of the United States and more than twenty-one years of age, and resides at 1606 Walnut Street, La Grande, Oregon 97850, in Union County, State of Oregon, and is personally acquainted with the hereinafter described mining claims situated in the Pioneer Mining District, Pinal County, Arizona, the location notices of which are recorded in the office of the County Recorder of said county as described below:


See Exhibit "A" attached

That the owner of said claims (2 lode mining claims and 1 millsite) is Harborlite Corporation, and that the enclosed "rental fees" of \$125.00 per claim for a total of \$375.00 (Three Hundred Seventy Five dollars) were paid by Harborlite Corporation, P.O. Box 960, Superior, AZ 85273, for the purpose of complying with the laws of the United States pertaining to assessment of annual work, and that said lode claims are being held for the valuable mineral contained therein and the millsite for the purpose of enhancing a fines containment area in conjunction with the mining operation. This "rental fee" is required in accordance with the Act of October 5, 1992 (Public Law 102-381, 106 Stat. 1374, 1378-79) and is in lieu of the requirements for performing assessment work under 30 U.S.C. 28-28e and for filing an annual Affidavit of Labor with the proper office of the Bureau of Land Management as outlined under Section 314(a) and (c) of FLPMA and §3833.2.

DATED this 14th day of July, A.D., 2005

Joseph Lévy
Joseph Lévy

Subscribed and sworn before me this 14th day of July, A.D., 2005



Jonna S. True
Notary Public

EXHIBIT "A"

The following mining claims are located in Secs. 4, 8 & 9, T.2 S., R.12 E., G. & S.R.M., Pioneer Mining District, Pinal County, State of Arizona, the Location Notices are recorded in the office of the County Recorder of said county as described below:

| <u>Claim Name</u> | <u>Docket</u> | <u>Page(s)</u> | <u>B.L.M. Serial #</u> |
|--|---------------|--------------------|------------------------|
| FORGOTTEN WEDGE lode | 374 | 545 | A MC 66077 ✓ |
| MARY T. FRACTION lode | 1668 | 450-451 | A MC 303417 ✓ |
| HARBORLITE MILLSITE NO. 3A Amended | 1781 1797 | 639-640 124-125 | A MC 317479 ✓ |

RECEIVED
B.L.M. AZ STATE OFFICE
2005 AUG 18 A 9:27
PHOENIX, ARIZONA

RE 9/20/05

③
TR

STATE OF ARIZONA)
)
COUNTY OF PINAL) SS.

AFFIDAVIT OF RENTAL FEE PAYMENT

For the period
September 1, 2005 to August 31, 2006

STATE OF ARIZONA)
)
COUNTY OF MARICOPA) SS.

RECEIVED
B.L.M. AZ STATE OFFICE
2005 AUG 18 A 9:27
PHOENIX, ARIZONA

Joseph Lévy, being duly sworn, deposes and says that he is a citizen of the United States and more than twenty-one years of age, and resides at 1606 Walnut Street, La Grande, Oregon 97850, in Union County, State of Oregon, and is personally acquainted with the hereinafter described mining claims situated in the Pioneer Mining District, Pinal County, Arizona, the location notices of which are recorded in the office of the County Recorder of said county as described below:

See Exhibit "A" attached


That the owner of said claims (10 lode mining claims) is Lewis and Thomas Williams, and that the enclosed "rental fees" of \$125.00 per claim for a total of \$1,250.00 (One Thousand Two Hundred Fifty dollars) were paid by Harborlite Corporation, P.O. Box 960, Superior, AZ 85273, for the purpose of complying with the laws of the United States pertaining to assessment of annual work, and that said claims are being held for the valuable mineral contained therein. This "rental fee" is required in accordance with the Act of October 5, 1992 (Public Law 102-381, 106 Stat. 1374, 1378-79) and is in lieu of the requirements for performing assessment work under 30 U.S.C. 28-28e and for filing an annual Affidavit of Labor with the proper office of the Bureau of Land Management as outlined under Section 314(a) and (c) of FLPMA and §3833.2.

These "rental fees" are being submitted to cover mining claims comprising a contiguous group.

DATED this 14th day of July, A.D., 2005

Joseph Lévy
Joseph Lévy

Subscribed and sworn before me this 14th day of July, A.D., 2005



Jonna True
Notary Public

EXHIBIT "A"

| <u>Lode Claim Name</u> | <u>Loc. Date</u> | <u>Book</u> | <u>Pinal County</u> | | <u>B.L.M. Data</u> | | <u>Locator</u> |
|------------------------------------|--------------------|--------------|---------------------|--------------------|--------------------|-------------------|-----------------|
| | | | <u>Page(s)</u> | <u>Filing Date</u> | <u>Serial No.</u> | <u>Date</u> | |
| Bobbie Jo Perlite No. 1 Amended | 10/6/85 1/11/90 | 1314 1651 | 459-60 501-02 | 10/7/85 1/15/90 | A MC 245404 ✓ | 11/4/85 2/8/90 | Thomas Williams |
| Bobbie Jo Perlite No. 2 Amended | 10/6/85 1/11/90 | 1314 1651 | 457-58 503-04 | 10/7/85 1/15/90 | A MC 245405 ✓ | 11/4/85 2/8/90 | Thomas Williams |
| Bobbie Jo Perlite No. 3 | 10/6/85 | 1314 | 455-56 | 10/7/85 | A MC 245406 ✓ | 11/4/85 | Thomas Williams |
| Bobbie Jo Perlite No. 4 | 10/12/85 | 1315 | 788-89 | 10/15/85 | A MC 245407 ✓ | 11/4/85 | Thomas Williams |
| Bobbie Jo Perlite No. 5 | 10/12/85 | 1315 | 790-91 | 10/15/85 | A MC 245408 ✓ | 11/4/85 | Thomas Williams |
| Bobbie Jo Perlite No. 6 | 10/12/85 | 1315 | 792-93 | 10/15/85 | A MC 245409 ✓ | 11/4/85 | Thomas Williams |
| Bobbie Jo Perlite No. 7 | 10/12/85 | 1315 | 796-97 | 10/15/85 | A MC 245410 ✓ | 11/4/85 | Thomas Williams |
| Bobbie Jo Perlite No. 8 | 10/12/85 | 1315 | 794-95 | 10/15/85 | A MC 245411 ✓ | 11/4/85 | Thomas Williams |
| B J No. 9 | 2/10/90 | 1657 | 523-24 | 2/20/90 | A MC 301847 ✓ | 3/2/90 | Lewis Williams |
| B & J No. 10 | 4/8/92 | 1817 | 118-19 | 4/9/92 | A MC 321062 ✓ | 4/30/92 | Lewis Williams |

RECEIVED
B.L.M. AZ STATE OFFICE
2005 AUG 18 A 9:27
PHOENIX, ARIZONA

RE 9/20/05

(10)

STATE OF ARIZONA)
)
COUNTY OF PINAL)
SS.

AFFIDAVIT OF RENTAL FEE PAYMENT
For the period
September 1, 2005 to August 31, 2006

RECEIVED
B.L.M. AZ STATE OFFICE
2005 AUG 18 A 9:27
PHOENIX, ARIZONA

STATE OF ARIZONA)
)
COUNTY OF MARICOPA)
SS.

Joseph Lévy, being duly sworn, deposes and says that he is a citizen of the United States and more than twenty-one years of age, and resides at 1606 Walnut Street, La Grande, Oregon 97850, in Union County, State of Oregon, and is personally acquainted with the hereinafter described mining claims situated in the Pioneer Mining District, Pinal County, Arizona, the location notices of which are recorded in the office of the County Recorder of said county as described below:

See Exhibit "A" attached

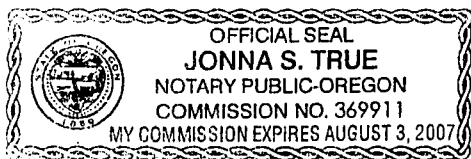
That the owner of said claims (10 "Guzman" placer mining claims) is Harborlite Corporation, P.O. Box 960, Superior, AZ 85273, and that the enclosed "rental fees" of \$125.00 per claim for a total of \$1,250.00 (One Thousand Two Hundred Fifty dollars) were paid by Harborlite Corporation, for the purpose of complying with the laws of the United States pertaining to assessment of annual work, and that said claims are being held for the valuable mineral contained therein. This "rental fee" is required in accordance with the Act of October 5, 1992 (Public Law 102-381, 106 Stat. 1374, 1378-79) and is in lieu of the requirements for performing assessment work under 30 U.S.C. 28-28e and for filing an annual Affidavit of Labor with the proper office of the Bureau of Land Management as outlined under Section 314(a) and (c) of FLPMA and §3833.2.

These "rental fees" are being submitted to cover mining claims comprising a contiguous group.

DATED this 14th day of July, A.D., 2005

Joseph Lévy
Joseph Lévy

Subscribed and sworn before me this 14th day of July, A.D., 2005



Jonna S. True
Notary Public

EXHIBIT "A"

The following mining claims are located in Sections 8 & 16, T.2 S., R.12 E., Gila & Salt River Meridian, County of Pinal, State of Arizona and are duly recorded as indicated below, at the office of the County Recorder, Pinal County, Arizona:

| <u>Placer Claim Name</u> | <u>Legal Description</u> <u>Section 8, T2S R12E</u> | <u>Date</u> <u>Located</u> | <u>Pinal County</u> <u>Book</u> <u>Page</u> | <u>BLM</u> <u>AMC#</u> |
|-----------------------------|--|-------------------------------|--|---------------------------|
| Black Eye | W½ SE¼ SE¼ NW¼, SW¼ SE¼ NW¼, W½ NW¼ SE¼ NW¼ | 6/26/65 | 423 121 | 90407 ✓ |
| Blueberry | NE¼ SE¼ NW¼ E½ NW¼ SE¼ NW¼ E½ SW¼ NE¼ NW¼ | 6/26/65 | 423 116 | 90406 ✓ |
| Dewdrop | N½ SW¼ NE¼ | 6/26/65 | 423 114 | 90411 ✓ |
| Divide | SE¼ SE¼ NW¼ SE¼, NE¼ NE¼ SW¼ SE¼, N¼ NW¼ SE¼ SE¼, NW¼ NE¼ SE¼ SE¼, S½ SW¼ NE¼ SE¼, SW¼ SE¼ NE¼ SE¼ | 6/26/65 | 423 122 | 90414 ✓ |
| Havalina | W½ NE¼ NW¼ SE¼, SE¼ NW¼ NW¼ SE¼, N¼ SE¼ NW¼ SE¼, SE¼ NE¼ NW¼ SE¼, SW¼ NW¼ NE¼ SE¼, NW¼ SW¼ NE¼ SE¼ | 6/26/65 | 423 117 | 90408 ✓ |
| Havalina No. 1 | N¼ NW¼ NW¼ SE¼, NE¼ NE¼ SW¼, E½ NW¼ NE¼ SW¼ | 6/26/65 | 423 118 | 90409 ✓ |
| Havalina No. 2 | E½ SE¼ SE¼ NW¼, SW¼ SW¼ NE¼, W½ SE¼ SW¼ NE¼ | 6/26/65 | 423 120 | 90410 ✓ |
| I-DO-IT | E½ SE¼ SW¼ NE¼, NW¼ SE¼ NE¼, W½ SW¼ SE¼ NE¼ | 6/26/65 | 423 119 | 90412 ✓ |
| Look-Out-Wedge | NE¼ NE¼ NW¼ SE¼, N¼ NW¼ NE¼ SE¼, SE¼ NW¼ NE¼ SE¼, W½ NE¼ NE¼ SE¼, NE¼ SW¼ NE¼ SE¼, NW¼ SE¼ NE¼ SE¼ | 6/26/65 | 423 123 | 90413 ✓ |
| <u>Section 16, T2S R12E</u> | | | | |
| Self Protection | SW¼ NE¼ SW¼ NW¼, W½ SE¼ SW¼ NW¼, NW¼ NE¼ NW¼ SW¼, W½ E½ NE¼ SW¼ NW¼, E½ NW¼ NE¼ SW¼ NW¼, E½ SE¼ NW¼ SW¼ NW¼, E½ E½ SW¼ SW¼ NW¼, W½ NE¼ SE¼ SW¼ NW¼, E½ NE¼ NW¼ NW¼ SW¼ | 1/22/51 | 42 362 | 89203 ✓ |

RECEIVED
B.L.M. AZ STATE OFFICE
2005 AUG 18 A 9:27
PHOENIX, ARIZONA

RE 9/20/05

101

STATE OF ARIZONA)
)
COUNTY OF PINAL) SS.

AFFIDAVIT OF RENTAL FEE PAYMENT
For the period
September 1, 2005 to August 31, 2006

RECEIVED
B.L.M. AZ STATE OFFICE
2005 AUG 18 A 9:27
PHOENIX, ARIZONA

STATE OF ARIZONA)
)
COUNTY OF MARICOPA) SS.

Joseph Lévy, being duly sworn, deposes and says that he is a citizen of the United States and more than twenty-one years of age, and resides at 1606 Walnut Street, La Grande, Oregon 97850, in Union County, State of Oregon, and is personally acquainted with the hereinafter described millsite claims situated in the Pioneer Mining District, Pinal County, Arizona, the location notices of which are recorded in the office of the County Recorder of said county as described below:


See Exhibit "A" (8 pages) attached

That the owner of said claims (2 mill sites and 135 lodes formerly known as the Nord claims) is Harborlite Corporation, and that the enclosed "rental fees" of \$125.00 per claim for a total of \$17,125.00 (Seventeen Thousand, One Hundred Twenty Five dollars) were paid by Harborlite Corporation, P.O. Box 960, Superior, AZ 85273, for the purpose of complying with the laws of the United States pertaining to assessment of annual work, and that said claims are being held for the purpose of mining (on lode claims) and milling (on mill sites) perlite ore which is mined on our lode claims. This "rental fee" is required in accordance with the Act of October 5, 1992 (Public Law 102-381, 106 Stat. 1374, 1378-79) and is in lieu of the requirements for performing assessment work under 30 U.S.C. 28-28e and for filing an annual Affidavit of Labor with the proper office of the Bureau of Land Management as outlined under Section 314(a) and (c) of FLPMA and §3833.2.

DATED this 14th day of July, A.D., 2005

Joseph Lévy
Joseph Lévy

Subscribed and sworn before me this 14th day of July, A.D., 2005



Janna S. True
Notary Public

EXHIBIT "A"

(page 1)

The following mining claims are located in Pinal County, State of Arizona, the location notices of which are recorded in the office of the County Recorder of said County as described below:

| <u>Claim Name</u> | <u>Book/Docket</u> | <u>Page(s)</u> | <u>B.L.M. Serial #</u> |
|--|--------------------|----------------|------------------------|
| ROSEMARIE No. 6 Exception lode (situate in Sec.8) | 507 | 87 | A MC 66079 ✓ |
| Candy Rock Fraction lode (situate in Sec. 16) | 1556 | 712-713 | A MC 289764 ✓ |
| Lucero millsite (situate in Sec. 4) | 1786 | 558-559 | A MC 319070 ✓ |
| Cynthia & John millsite (situate in Sec. 4) | 993 | 426-427 | A MC 94571 ✓ |

All claims are located in T.2 S., R.12 E., G. & S.R.M.

RECEIVED
B.L.M. AZ STATE OFFICE
2005 AUG 18 A 9:27
PHOENIX, ARIZONA

RE 9/20/05

(4)
m

EXHIBIT "A"

(page 2)

The following lode mining claims are located in Secs. 8 & 9, T.2 S., R.12 E., Gila & Salt River Meridian, County of Pinal, State of Arizona:

| <u>Lode Claim Name</u> | <u>Recorded</u> <u>Book</u> | <u>Page</u> | <u>B.L.M. Serial #</u> |
|----------------------------|--------------------------------|-------------|------------------------|
| ROSEMARIE No. 1 Exception | 500 | 414 | A MC 66078 |
| Amended | 507 | 86 | |
| ROSEMARIE No. 7 Exception | 500 | 420 | A MC 66080 |
| Amended | 507 | 88 | |
| ROSEMARIE No. 8 Exception | 500 | 421 | A MC 66081 |
| Amended | 507 | 89 | |
| Amended | Doc. 1082-045 | | |
| ROSEMARIE No. 9 Exception | 500 | 422 | A MC 66082 |
| Amended | 507 | 90 | |
| ROSEMARIE No. 10 Exception | 500 | 423 | A MC 66083 |
| Amended | 507 | 91 | |
| ROSEMARIE No. 12 Exception | 500 | 425 | A MC 66084 |
| Amended | 507 | 92 | |
| Amended | Doc. 1082-047 | | |
| ROSEMARIE No. 13 Exception | 500 | 426 | A MC 66085 |
| Amended | 507 | 93 | |
| ROSEMARIE No. 14 Exception | 500 | 427 | A MC 66086 |
| Amended | 507 | 94 | |

RECEIVED
B.L.M. AZ STATE OFFICE
2005 AUG 18 A 9:28
PHOENIX, ARIZONA

RE 9/20/05

8
TR

EXHIBIT "A"

(pages 3 & 4)

The following mining claims are located in Secs. 27, 28, 32, 33 & 34, T.2 S., R.12 E., and Secs. 3 & 4, T.3 S., R12 E., Gila & Salt River Meridian, County of Pinal, State of Arizona:

| <u>Lode Claim Name</u> | <u>Book</u> | <u>Recorded</u> <u>Page</u> | <u>B.L.M. Serial #</u> |
|------------------------|-------------|--------------------------------|------------------------|
| Hal #1 | 1382 | 220-221 | A MC 259557 ✓ |
| Hal #2 | 1382 | 222-223 | A MC 259558 ✓ |
| Hal #3 | 1382 | 224-225 | A MC 259559 ✓ |
| Hal #4 | 1382 | 226-227 | A MC 259560 ✓ |
| Hal #5 | 1382 | 228-229 | A MC 259561 ✓ |
| Hal #6 | 1382 | 230-231 | A MC 259562 ✓ |
| Hal #7 | 1382 | 232-233 | A MC 259563 ✓ |
| Hal #8 | 1382 | 234-235 | A MC 259564 ✓ |
| Hal #9 | 1382 | 236-237 | A MC 259565 ✓ |
| Hal #10 | 1382 | 238-239 | A MC 259566 ✓ |
| Hal #11 | 1382 | 240-241 | A MC 259567 ✓ |
| Hal #12 | 1382 | 242-243 | A MC 259568 ✓ |
| Hal #13 | 1382 | 244-245 | A MC 259569 ✓ |
| Hal #14 | 1382 | 246-247 | A MC 259570 ✓ |
| Hal #15 | 1382 | 248-249 | A MC 259571 ✓ |
| Hal #16 | 1382 | 250-251 | A MC 259572 ✓ |
| Hal #17 | 1382 | 252-253 | A MC 259573 ✓ |
| Hal #18 | 1382 | 254-255 | A MC 259574 ✓ |
| Hal #19 | 1382 | 256-257 | A MC 259575 ✓ |
| Hal #20 | 1382 | 258-259 | A MC 259576 ✓ |
| Hal #21 | 1382 | 260-261 | A MC 259577 ✓ |
| Hal #22 | 1382 | 262-263 | A MC 259578 ✓ |
| Hal #23 | 1382 | 264-265 | A MC 259579 ✓ |
| Hal #24 | 1382 | 266-267 | A MC 259580 ✓ |
| Hal #25 | 1382 | 268-269 | A MC 259581 ✓ |

PHOENIX, ARIZONA

2005 AUG 18 A 9:28

RECEIVED
B.L.M. AZ STATE OFFICE

RE 9/20/05

25

| | | | |
|-----------|------|---------|------------------------|
| Hal #26 | 1382 | 270-271 | A MC 259582 |
| Hal #27 | 1382 | 272-273 | A MC 259583 |
| Hal #28 | 1832 | 274-275 | A MC 259584 |
| Hal #29 | 1382 | 276-277 | A MC 259585 |
| Hal #30 | 1382 | 278-279 | A MC 259586 |
| Hal #31 | 1382 | 280-281 | A MC 259587 |
| Hal #32 | 1382 | 282-283 | A MC 259588 |
| Hal #33 | 1382 | 284-285 | A MC 259589 |
| Hal #34 | 1382 | 286-287 | A MC 259590 |
| Hal #35 | 1382 | 288-289 | A MC 259591 |
| Hal #36 | 1382 | 290-291 | A MC 259592 |
| Tekoa #9 | 1382 | 410-411 | A MC 259652 |
| Tekoa #10 | 1382 | 412-413 | A MC 259653 |
| Tekoa #11 | 1382 | 414-415 | A MC 259654 |
| Tekoa #12 | 1382 | 416-417 | A MC 259655 |
| Tekoa #13 | 1382 | 418-419 | A MC 259656 |

RECEIVED
B.L.M. AZ STATE OFFICE
2005 AUG 18 A 9:28
PHOENIX, ARIZONA

RE 9/20/05

16

EXHIBIT "A"

(page 5)

The following mining claims are located in Sec. 16, 17 & 20, T.2 S., R.12 E., Gila & Salt River Meridian, County of Pinal, State of Arizona:

| <u>Lode Claim Name</u> | <u>Book</u> | <u>Recorded</u> <u>Page</u> | <u>B.L.M. Serial #</u> |
|------------------------|-------------|--------------------------------|------------------------|
| Magic #1 | 1382 | 292-293 | A MC 259593 ✓ |
| Magic #2 | 1382 | 294-295 | A MC 259594 ✓ |
| Magic #3 | 1382 | 296-297 | A MC 259595 ✓ |
| Magic #4 | 1382 | 298-299 | A MC 259596 ✓ |
| Magic #5 | 1382 | 300-301 | A MC 259597 ✓ |
| Magic #6 | 1382 | 302-303 | A MC 259598 ✓ |
| Magic #7 | 1382 | 304-305 | A MC 259599 ✓ |
| Magic #8 | 1382 | 306-307 | A MC 259600 ✓ |
| Magic #9 | 1382 | 308-309 | A MC 259601 ✓ |
| Magic #10 | 1382 | 310-311 | A MC 259602 ✓ |
| Magic #11 | 1382 | 312-313 | A MC 259603 ✓ |
| Magic #12 | 1382 | 314-315 | A MC 259604 ✓ |
| Magic #13 | 1382 | 316-317 | A MC 259605 ✓ |
| Magic #14 | 1382 | 318-319 | A MC 259606 ✓ |
| Magic #15 | 1382 | 320-321 | A MC 259607 ✓ |
| Magic #23 | 1382 | 336-337 | A MC 259615 ✓ |
| Magic #24 | 1382 | 338-339 | A MC 259616 ✓ |
| Magic #25 | 1382 | 340-341 | A MC 259617 ✓ |
| Magic #26 | 1382 | 342-343 | A MC 259618 ✓ |
| Magic #27 | 1556 | 710-711 | A MC 289765 ✓ |

RECEIVED
B.L.M. AZ STATE OFFICE
2005 AUG 18 A 9:28

PHOENIX, ARIZONA

RE 9/20/05

20

EXHIBIT "A"

(page 6)

The following mining claims are located in Sec. 12, T.2 S., R.11 E. and Secs. 7 & 8, T.2 S., R.12 E., Gila & Salt River Meridian, County of Pinal, State of Arizona:

| <u>Lode Claim Name</u> | <u>Book</u> | <u>Recorded</u> <u>Page</u> | <u>B.L.M. Serial #</u> |
|------------------------|-------------|--------------------------------|------------------------|
| Seattle #1 | 1382 | 344-345 | A MC 259619 |
| Seattle #2 | 1382 | 346-347 | A MC 259620 |
| Seattle #3 | 1382 | 348-349 | A MC 259621 |
| Seattle #4 | 1382 | 350-351 | A MC 259622 |
| Seattle #5 | 1382 | 352-353 | A MC 259623 |
| Seattle #6 | 1382 | 354-355 | A MC 259624 |
| Seattle #7 | 1382 | 356-357 | A MC 259625 |
| Seattle #8 | 1382 | 358-359 | A MC 259626 |
| Seattle #9 | 1382 | 360-361 | A MC 259627 |
| Seattle #10 | 1382 | 362-363 | A MC 259628 |
| Seattle #11 | 1382 | 364-365 | A MC 259629 |
| Seattle #12 | 1382 | 366-367 | A MC 259630 |
| Seattle #13 | 1382 | 368-369 | A MC 259631 |
| Seattle #14 | 1382 | 370-371 | A MC 259632 |
| Seattle #15 | 1382 | 372-373 | A MC 259633 |
| Seattle #16 | 1382 | 374-375 | A MC 259634 |
| Seattle #17 | 1382 | 376-377 | A MC 259635 |
| Seattle #18 | 1382 | 378-379 | A MC 259636 |
| Seattle #19 | 1382 | 380-381 | A MC 259637 |
| Seattle #20 | 1382 | 382-383 | A MC 259638 |
| Seattle #21 | 1382 | 384-385 | A MC 259639 |
| Seattle #22 | 1382 | 386-387 | A MC 259640 |
| Seattle #23 | 1382 | 388-389 | A MC 259641 |
| Seattle #24 | 1382 | 390-391 | A MC 259642 |
| Seattle #25 | 1382 | 392-393 | A MC 259643 |

2005 AUG 18 A 9:28

RECEIVED
B.L.M. AZ STATE OFFICE

PHOENIX, ARIZONA

RE 9/20/05

TA
25

EXHIBIT "A"

(page 7)

The following mining claims are located in Secs. 8, 17 and 18, T.2 S., R.12 E., Gila & Salt River Meridian, County of Pinal, State of Arizona:

| <u>Lode Claim Name</u> | <u>Recorded</u> | | <u>B.L.M. Serial #</u> |
|------------------------|-----------------|-------------|------------------------|
| | <u>Book</u> | <u>Page</u> | |
| Sil-Flo No. 1 | 1420 | 465-466 | A MC 265778 |
| Sil-Flo No. 2 | 1420 | 467-468 | A MC 265779 |
| Sil-Flo No. 3 | 1420 | 469-470 | A MC 265780 |
| Sil-Flo No. 4 | 1420 | 471-472 | A MC 265781 |
| Sil-Flo No. 5 | 1420 | 473-474 | A MC 265782 |
| Sil-Flo No. 6 | 1420 | 475-476 | A MC 265783 |
| Sil-Flo No. 7 | 1420 | 477-478 | A MC 265784 |
| Sil-Flo No. 8 | 1420 | 479-480 | A MC 265785 |
| Sil-Flo No. 9 | 1420 | 481-482 | A MC 265786 |
| Sil-Flo No. 10 | 1420 | 483-484 | A MC 265787 |
| Sil-Flo No. 11 | 1420 | 485-486 | A MC 265788 |
| Sil-Flo No. 12 | 1420 | 487-488 | A MC 265789 |
| Sil-Flo No. 13 | 1420 | 489-490 | A MC 265790 |
| Sil-Flo No. 14 | 1420 | 491-492 | A MC 265791 |
| Sil-Flo No. 15 | 1420 | 493-494 | A MC 265792 |
| Sil-Flo No. 16 | 1420 | 495-496 | A MC 265793 |
| Sil-Flo No. 17 | 1420 | 497-498 | A MC 265794 |
| Sil-Flo No. 18 | 1420 | 499-500 | A MC 265795 |

PHOENIX, ARIZONA

2005 AUG 18 A 9:28

RECEIVED
B.L.M. AZ STATE OFFICE

RE 9/20/05

18

EXHIBIT "A"

(page 8)

The following mining claims are located in Secs. 15, 16, 21 and 22, T.2 S., R.12 E., Gila & Salt River Meridian, County of Pinal, State of Arizona:

| <u>Lode Claim Name</u> | <u>Recorded</u> <u>Book</u> | <u>Page</u> | <u>B.L.M. Serial #</u> |
|---------------------------------|--------------------------------|-------------|------------------------|
| Sil-Flo No. 19 | 1420 | 501-502 | A MC 265796 |
| Sil-Flo No. 20 | 1420 | 503-504 | A MC 265797 |
| Sil-Flo No. 21 | 1420 | 505-506 | A MC 265798 |
| Sil-Flo No. 22 | 1420 | 507-508 | A MC 265799 |
| Sil-Flo No. 23 | 1420 | 509-510 | A MC 265800 |
| Sil-Flo No. 24 | 1420 | 511-512 | A MC 265801 |
| Sil-Flo No. 25 | 1420 | 513-514 | A MC 265802 |
| Sil-Flo No. 26 | 1420 | 515-516 | A MC 265803 |
| Sil-Flo No. 27 | 1420 | 517-518 | A MC 265804 |
| Sil-Flo No. 28 | 1420 | 519-520 | A MC 265805 |
| Sil-Flo No. 29 | 1420 | 521-522 | A MC 265806 |
| Sil-Flo No. 30 | 1420 | 523-524 | A MC 265807 |
| Sil-Flo No. 31 | 1420 | 525-526 | A MC 265808 |
| Sil-Flo No. 32 | 1420 | 527-528 | A MC 265809 |
| Sil-Flo No. 33 | 1420 | 529-530 | A MC 265810 |
| Sil-Flo No. 34 | 1420 | 531-532 | A MC 265811 |
| Sil-Flo No. 35 | 1420 | 533-534 | A MC 265812 |
| Sil-Flo No. 36 | 1396 | 458-459 | A MC 262396 |
| Amended | 1420 | 535-536 | |
| Sil-Flo No. 37 | 1396 | 460-461 | A MC 262397 |
| Amended | 1420 | 537-538 | |
| Volcano No. 12R | 1396 | 462-463 | A MC 262398 |
| Amended | 1420 | 539-540 | |
| (Amended name – Sil Flo No. 38) | | | |
| Sil-Flo No. 39 | 1420 | 541-542 | A MC 265813 |

R# 9/20/05

PA
21

**United States Department of the Interior
Bureau of Land Management**

BUSINESS & SUPPORT SVCS DIV
222 N CENTRAL AVE
PHOENIX, AZ 85004 -2203
Phone: (602) 417-9200

Receipt

No:

1131613

Transaction #: 1170680**Date of Transaction:** 08/18/2005

CUSTOMER: WORLD MINERALS INC
PO BOX 287
LA GRAND,OR 97850

| LINE # | QTY | DESCRIPTION | REMARKS | UNIT PRICE | TOTAL |
|---------------|------|---|---------------------|------------|--------------------|
| 1 | 1.00 | LOCATABLE MINERALS / MINING CLAIMS-NOT NEW-UNADJUD,ONE AUTH NO. ONLY / MINING CLAIM MONEY RECEIVED (455) CASES: AMC66077/\$20000.00 | MAINT 2006 - 160 | - n/a - | 20000.00 |
| TOTAL: | | | | | \$20,000.00 |

PAYMENT INFORMATION

| | | | | |
|---|------------------|---|--------------------|------------|
| 1 | AMOUNT: | \$20,000.00 | POSTMARKED: | N/A |
| | TYPE: | CHECK | RECEIVED: | 08/18/2005 |
| | CHECK NO: | 2802005 | | |
| | NAME: | WORLD MINERALS INC PO BOX 287 LA GRAND OR 97850 | | |

REMARKS

This receipt was generated by the automated BLM Collections and Billing System and is a paper representation of a portion of the official electronic record contained therein.

DEL TIERRA ENGINEERING & MINING CORP.

HARVEY W. SMITH, E.M. PRESIDENT

Registered Mining Engineer
U.S. Approved Title Abstracter

U.S. Mineral Surveyor
Registered Land Surveyor

4413 N. Saddlebag Trail Ste 1

Scottsdale, Arizona 85251

Tel. 602 / 946-3996

FAX 602 / 946-3985

August 27, 1997

U. S. Department of the Interior
Bureau of Land Management
P. O. Box 1552
Phoenix, AZ 85001-1552

Gentlemen:

66076
89202
90404
94569
87677
245404
259557
262396
265778
289764
301847
303417
317479
319070




321062

Enclosed are five (5) "Affidavit of Rental Fee Payment" for the period September 1, 1997 to August 31, 1998 with Exhibits "A" attached. These Affidavits pertain to the claims of Harborlite Corporation as follows:

Harborlite - 2 lodes, 1 millsite
Bobbie Jo - 10 lodes
Guzman - 9 lodes, 10 placers
Nord 135 lodes, 2 millsites

We are enclosing our check in the amount of \$ 16,900.00 representing the fee for filing based on \$ 100.00 per claim rental fees for these 169 claims. Please acknowledge receipt of these rental fees.

Sincerely,


Harvey W. Smith, E.M.
President

HWS/hm

Enclosures - hand carried

 9/25.
mgh

PHOENIX, ARIZONA
Aug 29 2 05 PM '97
RECEIVED
BLM AT GILBERT OFFICE

UNITED STATES
DEPARTMENT OF THE INTERIOR
BUREAU OF LAND MANAGEMENT

RECEIPT AND ACCOUNTING ADVICE

No. 2389717

ST/AZ

08/27/98

Subject: CLAIM MAINTENANCE FEE 1999 (1899)

2 28 13

16,900.00 ✓

Applicant:

WORLD MINERALS INC
P O BOX 287
LA GRANDE, OR 97850

CH # 858311

Remitter: 541 963-3987

HARBORLITE PERLITE INC

Assignor:

| LEASE MANAGEMENT DATA | | | | | | | | | | |
|---|-----------|-----------|-----------|------|-------------|-----------|------------|--------|--------------|------|
| <input type="checkbox"/> NEW <input type="checkbox"/> UPDATE <input type="checkbox"/> PAYMENT | | | | | | | | | | |
| ORIGINAL SERIAL NO. | ASG. | TYPE | ST. | CTY. | FUND SYMBOL | | | | ACRES/UNITS | RATE |
| AME 66077 ET AL | | | | | | | | | | |
| | | | | | | | | | | |
| | | | | | | | | | | |
| | | | | | | | | | | |
| AMOUNT | ANV. DATE | EXP. DATE | BILL CYC. | S/C | DISTRICT | NEXT BILL | MISC. DATA | U of M | ACTUAL UNITS | |
| | | | | | | | | | | |
| | | | | | | | | | | |
| | | | | | | | | | | |
| | | | | | | | | | | |
| ASSIGNMENT SERIAL NO. | ASG. | TYPE | ST. | CTY. | FUND SYMBOL | | | | ACRES/UNITS | RATE |
| | | | | | | | | | | |
| | | | | | | | | | | |
| | | | | | | | | | | |
| | | | | | | | | | | |
| AMOUNT | ANV. DATE | EXP. DATE | BILL CYC. | S/C | DISTRICT | NEXT BILL | MISC. DATA | U of M | ACTUAL UNITS | |
| | | | | | | | | | | |
| | | | | | | | | | | |
| | | | | | | | | | | |
| | | | | | | | | | | |

APPLY REMITTANCE

| ACTION | FUND SYMBOL | CTY. | AMOUNT |
|------------|-------------|------|--------|
| FILING FEE | | | |
| RENTAL | | | |
| | | | |
| UNEARNED | | | |
| REFUND | | | |
| TOTAL | | | |
| AMOUNT DUE | | | |

Remarks:

BY:

DATE:

- ☐ Lease in Escrow?
☐ KGS?
☐ Auto Escalates?
☐ Auto Renew?

Of Interest?
Operating Rights?
Operator
Bond Filed?

FOR MMS USE ONLY

| BILLEE | NUMBER | FOREST REFUGE |
|-------------|--------|---------------|
| | | |
| OCS SECTION | CODE | |
| | | |

CASE FOLDER COPY

UNITED STATES
DEPARTMENT OF THE INTERIOR
BUREAU OF LAND MANAGEMENT

RECEIPT AND ACCOUNTING ADVICE

No. 2296737

CD/AZ

08/23/99

Subject: CURRIE MAINTENANCE FEE 2000

2

9.13

16,900.00

Applicant:

HARBORLITE
ATTN: LOUIS R LUCERO
45156 N SILVER KING RD
SUPERIOR AZ 85273

CK 59253

Remitter:

Assignor:

| LEASE MANAGEMENT DATA | | | | | | | | | | <input type="checkbox"/> NEW | <input type="checkbox"/> UPDATE | <input type="checkbox"/> PAYMENT |
|--|-------------|-----------|-----------|--|-------------|-----------|------------|---|--------------|------------------------------|---------------------------------|----------------------------------|
| ORIGINAL SERIAL NO. | ASG. | TYPE | ST. | CTY. | FUND SYMBOL | | | | ACRES/UNITS | RATE | | |
| 0001 8/27/77 ET AL | (169) | | | | | | | | | | | |
| AMOUNT | ANV. DATE | EXP. DATE | BILL CYC. | S/C | DISTRICT | NEXT BILL | MISC. DATA | U of M | ACTUAL UNITS | | | |
| | | | | | | | | | | | | |
| | | | | | | | | | | | | |
| | | | | | | | | | | | | |
| ASSIGNMENT SERIAL NO. | ASG. | TYPE | ST. | CTY. | FUND SYMBOL | | | | ACRES/UNITS | RATE | | |
| | | | | | | | | | | | | |
| | | | | | | | | | | | | |
| | | | | | | | | | | | | |
| | | | | | | | | | | | | |
| AMOUNT | ANV. DATE | EXP. DATE | BILL CYC. | S/C | DISTRICT | NEXT BILL | MISC. DATA | U of M | ACTUAL UNITS | | | |
| | | | | | | | | | | | | |
| | | | | | | | | | | | | |
| | | | | | | | | | | | | |
| APPLY REMITTANCE | | | | | | | | | | | | |
| ACTION | FUND SYMBOL | CTY. | AMOUNT | Remarks: | | | | | | | | |
| FILING FEE | | | | | | | | | | | | |
| RENTAL | | | | | | | | | | | | |
| | | | | | | | | | | | | |
| UNEARNED | | | | | | | | | | | | |
| REFUND | | | | | | | | | | | | |
| TOTAL | | | | | | | | | | | | |
| AMOUNT DUE | | | | | | | | | | | | |
| <input type="checkbox"/> Lease in Escrow? <input type="checkbox"/> KGS? <input type="checkbox"/> Auto Escalates? <input type="checkbox"/> Auto Renew? | | | | Of Interest? Operating Rights? Operator Bond Filed? | | | | FOR MMS USE ONLY BILLEE NUMBER OCS SECTION CODE | | | | |
| | | | | | | | | FOREST REFUGE | | | | |
| | | | | | | | | | | | | |
| | | | | | | | | | | | | |

BY:

DATE:



WORLD MINERALS

August 25, 1998

U.S. Department of the Interior
Bureau of Land Management
Attn: Public Room
222 N. Central Avenue
Phoenix, AZ 85004

Gentlemen:

Enclosed are five (5) "Affidavit of Rental Fee Payment" for the period September 1, 1998 to August 31, 1999 with Exhibits "A" attached. These Affidavits pertain to the claims of Harborlite Corporation as follows:

Harborlite - 2 lodes, 1 mill site
Bobbie Jo - 10 lodes
Guzman - 9 lodes, 10 placers
Nord 135 lodes, 2 mill sites

We are enclosing our check in the amount of \$16,900.00 representing the fee for filing based on \$100.00 per claim rental fees for these 169 claims. Please acknowledge receipt of these rental fees.

Sincerely,
WORLD MINERALS INC.

Joseph Lévy
Chief Geologist

JL/lmc

Enclosures

cc: J. M. Casillas
L. Lucero

66076-
259557-
265778-
262396-

303417-
317479-
24504-
301847-
321062-
87677-
90404-
89202-
94569-
289764-
319070-

World Minerals Inc.
Post Office Box 287
1501 6th Street
LaGrande, OR 97850
Tel: 541-963-3987
Fax: 541-963-3995

Aug 26 9 44 AM '98

RECEIVED
BUREAU OF
LAND MANAGEMENT

STATE OF ARIZONA)
COUNTY OF PINAL) SS.

Aug 26 5 44 AM '99
RECEIVED
COUNTY CLERK
PINAL COUNTY
ARIZONA

AFFIDAVIT OF RENTAL FEE PAYMENT
For the period
September 1, 1998 to August 31, 1999

STATE OF ARIZONA)
COUNTY OF MARICOPA) SS.

Joseph Lévy, being duly sworn, deposes and says that he is a citizen of the United States and more than twenty-one years of age, and resides at 1606 Walnut Street, La Grande, Oregon 97850, in Union County, State of Oregon, and is personally acquainted with the hereinafter described mining claims situated in the Pioneer Mining District, Pinal County, Arizona, the location notices of which are recorded in the office of the County Recorder of said county as described below:


See Exhibit "A" attached

That the owner of said claims (2 lode mining claims and 1 millsite) is Harborlite Corporation, and that the enclosed "rental fees" of \$100.00 per claim for a total of \$300.00 (Three Hundred dollars) were paid by Harborlite Corporation, P.O. Box 960, Superior, AZ 85273, for the purpose of complying with the laws of the United States pertaining to assessment of annual work, and that said lode claims are being held for the valuable mineral contained therein and the millsite for the purpose of enhancing a fines containment area in conjunction with the mining operation. This "rental fee" is required in accordance with the Act of October 5, 1992 (Public Law 102-381, 106 Stat. 1374, 1378-79) and is in lieu of the requirements for performing assessment work under 30 U.S.C. 28-28e and for filing an annual Affidavit of Labor with the proper office of the Bureau of Land Management as outlined under Section 314(a) and (c) of FLPMA and §3833.2.

DATED this 25 day of August, A.D., 1998

Joseph Lévy
Joseph Lévy

Subscribed and sworn before me this 25 day of August, A.D., 1998



Theresa Kettler
Notary Public

ENTERED IN COMPUTER
3745

EXHIBIT "A"

The following mining claims are located in Secs. 4, 8 & 9, T.2 S., R.12 E., G. & S.R.M., Pioneer Mining District, Pinal County, State of Arizona, the Location Notices are recorded in the office of the County Recorder of said county as described below:

| <u>Claim Name</u> | <u>Docket</u> | <u>Page(s)</u> | <u>B.L.M. Serial #</u> |
|--|---------------|--------------------|------------------------|
| Forgotten Wedge lode | 374 | 545 | A MC 66077 ✓ |
| MARY T. FRACTION lode | 1668 | 450-451 | A MC 303417 ✓ |
| HARBORLITE MILLSITE NO. 3A Amended | 1781 1797 | 639-640 124-125 | A MC 317479 ✓ |

RECEIVED
PINAL COUNTY RECORDER
AUG 26 9 44 AM '99

VERIFIED

OCT 14 1998

ENTERED IN COMPUTER

AUG 23 1998

3 3pm

STATE OF ARIZONA)
COUNTY OF PINAL) SS.

RECEIVED
LA GRANDE
AUG 26 9 44 AM '98

AFFIDAVIT OF RENTAL FEE PAYMENT
For the period
September 1, 1998 to August 31, 1999

STATE OF ARIZONA)
COUNTY OF MARICOPA) SS.

Joseph Lévy, being duly sworn, deposes and says that he is a citizen of the United States and more than twenty-one years of age, and resides at 1606 Walnut Street, La Grande, Oregon 97850, in Union County, State of Oregon, and is personally acquainted with the hereinafter described mining claims situated in the Pioneer Mining District, Pinal County, Arizona, the location notices of which are recorded in the office of the County Recorder of said county as described below:

See Exhibit "A" attached


That the owner of said claims (10 lode mining claims) is Lewis and Thomas Williams, and that the enclosed "rental fees" of \$100.00 per claim for a total of \$1,000.00 (One Thousand dollars) were paid by Harborlite Corporation, P.O. Box 960, Superior, AZ 85273, for the purpose of complying with the laws of the United States pertaining to assessment of annual work, and that said claims are being held for the valuable mineral contained therein. This "rental fee" is required in accordance with the Act of October 5, 1992 (Public Law 102-381, 106 Stat. 1374, 1378-79) and is in lieu of the requirements for performing assessment work under 30 U.S.C. 28-28e and for filing an annual Affidavit of Labor with the proper office of the Bureau of Land Management as outlined under Section 314(a) and (c) of FLPMA and §3833.2.

These "rental fees" are being submitted to cover mining claims comprising a contiguous group.

DATED this 25 day of August, A.D., 1998

Joseph Lévy
Joseph Lévy

Subscribed and sworn before me this 25 day of August, A.D., 1998



Theresa Kethler
Notary Public

EXHIBIT "A"

| <u>Lode Claim Name</u> | <u>Loc. Date</u> | <u>Book</u> | <u>Pinal County</u> <u>Page(s)</u> | <u>Filing Date</u> | <u>B.L.M. Data</u> <u>Serial No.</u> | <u>Date</u> | <u>Locator</u> |
|-------------------------|------------------|-------------|---------------------------------------|--------------------|---|-------------|-----------------|
| Bobbie Jo Perlite No. 1 | 10/6/85 | 1314 | 459-60 | 10/7/85 | A MC 245404 | 11/4/85 | Thomas Williams |
| Amended | 1/11/90 | 1651 | 501-02 | 1/15/90 | | 2/8/90 | |
| Bobbie Jo Perlite No. 2 | 10/6/85 | 1314 | 457-58 | 10/7/85 | A MC 245405 | 11/4/85 | Thomas Williams |
| Amended | 1/11/90 | 1651 | 503-04 | 1/15/90 | | 2/8/90 | |
| Bobbie Jo Perlite No. 3 | 10/6/85 | 1314 | 455-56 | 10/7/85 | A MC 245406 | 11/4/85 | Thomas Williams |
| Bobbie Jo Perlite No. 4 | 10/12/85 | 1315 | 788-89 | 10/15/85 | A MC 245407 | 11/4/85 | Thomas Williams |
| Bobbie Jo Perlite No. 5 | 10/12/85 | 1315 | 790-91 | 10/15/85 | A MC 245408 | 11/4/85 | Thomas Williams |
| Bobbie Jo Perlite No. 6 | 10/12/85 | 1315 | 792-93 | 10/15/85 | A MC 245409 | 11/4/85 | Thomas Williams |
| Bobbie Jo Perlite No. 7 | 10/12/85 | 1315 | 796-97 | 10/15/85 | A MC 245410 | 11/4/85 | Thomas Williams |
| Bobbie Jo Perlite No. 8 | 10/12/85 | 1315 | 794-95 | 10/15/85 | A MC 245411 | 11/4/85 | Thomas Williams |
| B J No. 9 | 2/10/90 | 1657 | 523-24 | 2/20/90 | A MC 301847 | 3/2/90 | Lewis Williams |
| B & J No. 10 | 4/8/92 | 1817 | 118-19 | 4/9/92 | A MC 321062 | 4/30/92 | Lewis Williams |

VERIFIED

UNIT 1 & 1898-92

ENTERED IN COMPUTER

AUG 28 1998

AUG 26 9 44 AM '98

RECEIVED
FEDERAL BUREAU OF INVESTIGATION
U.S. DEPARTMENT OF JUSTICE

STATE OF ARIZONA)
COUNTY OF PINAL) SS.

FILED
RECEIVED
AUG 26 9 44 AM '99
CLERK OF DISTRICT COURT
JULIA A. HARRIS

AFFIDAVIT OF RENTAL FEE PAYMENT
For the period
September 1, 1998 to August 31, 1999

STATE OF ARIZONA)
COUNTY OF MARICOPA) SS.

Joseph Lévy, being duly sworn, deposes and says that he is a citizen of the United States and more than twenty-one years of age, and resides at 1606 Walnut Street, La Grande, Oregon 97850, in Union County, State of Oregon, and is personally acquainted with the hereinafter described mining claims situated in the Pioneer Mining District, Pinal County, Arizona, the location notices of which are recorded in the office of the County Recorder of said county as described below:

See Exhibit "A" attached

That the owner of said claims (9 "Guzman" lode mining claims) is Harborlite Corporation, P.O. Box 960, Superior, AZ 85273, and that the enclosed "rental fees" of \$100.00 per claim for a total of \$900.00 (Nine Hundred dollars) were paid by Harborlite Corporation, for the purpose of complying with the laws of the United States pertaining to assessment of annual work, and that said claims are being held for the valuable mineral contained therein. This "rental fee" is required in accordance with the Act of October 5, 1992 (Public Law 102-381, 106 Stat. 1374, 1378-79) and is in lieu of the requirements for performing assessment work under 30 U.S.C. 28-28e and for filing an annual Affidavit of Labor with the proper office of the Bureau of Land Management as outlined under Section 314(a) and (c) of FLPMA and §3833.2.

These "rental fees" are being submitted to cover mining claims comprising a contiguous group.

DATED this 25 day of August, A.D., 1998

Joseph Lévy
Joseph Lévy

Subscribed and sworn before me this 25 day of August, A.D., 1998



Theresa Kethler
Notary Public

EXHIBIT "A"

The following mining claims are located in Sections 8 & 9, T.2 S., R.12 E., Gila & Salt River Meridian, County of Pinal, State of Arizona and are duly recorded as indicated below, at the office of the County Recorder, Pinal County, Arizona:

| <u>Lode Name</u> | <u>Book</u> | <u>Page(s)</u> | <u>B.L.M. Serial #</u> | <u>Location Date</u> |
|-------------------------|-------------|----------------|------------------------|----------------------|
| I-DO-IT | 53 | 414 | A MC 87677 | 4/13/45 |
| Amended | 443 | 89 | | |
| 2 nd Amended | 1618 | 373-374 | | |
| LA CHOLLA | 54 | 119 | A MC 87678 | 12/17/45 |
| Amended | 1618 | 375-376 | | |
| HAVALINA No. 2 | 53 | 428 | A MC 87679 | 6/04/45 |
| Amended | 443 | 88 | | |
| 2 nd Amended | 1618 | 381-382 | | |
| HAVALINA | 53 | 427 | A MC 87680 | 4/11/45 |
| Amended | 1618 | 379-380 | | |
| DIVIDE | 54 | 117 | A MC 87681 | 12/06/45 |
| Amended | 443 | 90 | | |
| 2 nd Amended | 1618 | 383-384 | | |
| LOOK-OUT-WEDGE | 54 | 351 | A MC 87682 | 3/29/46 |
| Amended | 443 | 91 | | |
| 2 nd Amended | 1618 | 385-386 | | |
| ATOMIC BOMB | 54 | 43 | A MC 87683 | 11/13/45 |
| Amended | 1618 | 377-378 | | |
| CRUZALITE | 438 | 246 | A MC 87684 | 11/04/65 |
| Amended | 1618 | 387-388 | | |
| MARKIE'S FRACTION | 267 | 500 | A MC 87685 | 5/01/60 |
| Amended | 1618 | 389-390 | | |

RECORDED
INDEXED
AUG 26 9 44 AM '98
PINAL COUNTY ARIZONA

VERIFIED

OCT 14 1998

ENTERED IN COMPUTER

AUG 20 1998

9

STATE OF ARIZONA)
)
COUNTY OF PINAL) SS.

RECEIVED
NOTARY PUBLIC
L. J. JONES
Aug 26 9 44 AM '99

AFFIDAVIT OF RENTAL FEE PAYMENT
For the period
September 1, 1998 to August 31, 1999

STATE OF ARIZONA)
)
COUNTY OF MARICOPA) SS.


Joseph Lévy, being duly sworn, deposes and says that he is a citizen of the United States and more than twenty-one years of age, and resides at 1606 Walnut Street, La Grande, Oregon 97850, in Union County, State of Oregon, and is personally acquainted with the hereinafter described mining claims situated in the Pioneer Mining District, Pinal County, Arizona, the location notices of which are recorded in the office of the County Recorder of said county as described below:

See Exhibit "A" attached


That the owner of said claims (10 "Guzman" placer mining claims) is Harborlite Corporation, P.O. Box 960, Superior, AZ 85273, and that the enclosed "rental fees" of \$100.00 per claim for a total of \$1,000.00 (One Thousand dollars) were paid by Harborlite Corporation, for the purpose of complying with the laws of the United States pertaining to assessment of annual work, and that said claims are being held for the valuable mineral contained therein. This "rental fee" is required in accordance with the Act of October 5, 1992 (Public Law 102-381, 106 Stat. 1374, 1378-79) and is in lieu of the requirements for performing assessment work under 30 U.S.C. 28-28e and for filing an annual Affidavit of Labor with the proper office of the Bureau of Land Management as outlined under Section 314(a) and (c) of FLPMA and §3833.2.

These "rental fees" are being submitted to cover mining claims comprising a contiguous group.

DATED this 25 day of August, A.D., 1998


Joseph Lévy

Subscribed and sworn before me this 25 day of August, A.D., 1998





Notary Public

EXHIBIT "A"

The following mining claims are located in Sections 8 & 16, T.2 S., R.12 E., Gila & Salt River Meridian, County of Pinal, State of Arizona and are duly recorded as indicated below, at the office of the County Recorder, Pinal County, Arizona:

| <u>Placer Claim Name</u> | <u>Legal Description</u> <u>Section 8, T2S R12E</u> | <u>Date</u> <u>Located</u> | <u>Pinal County</u> <u>Book</u> <u>Page</u> | <u>BLM</u> <u>AMC#</u> |
|-----------------------------|--|-------------------------------|--|---------------------------|
| Black Eye | W½ SE¼ SE¼ NW¼, SW¼ SE¼ NW¼, W½ NW¼ SE¼ NW¼ | 6/26/65 | 423 121 | 90407 |
| Blueberry | NE¼ SE¼ NW¼ E½ NW¼ SE¼ NW¼ E½ SW¼ NE¼ NW¼ | 6/26/65 | 423 116 | 90406 |
| Dewdrop | N½ SW¼ NE¼ | 6/26/65 | 423 114 | 90411 |
| Divide | SE¼ SE¼ NW¼ SE¼, NE¼ NE¼ SW¼ SE¼, N½ NW¼ SE¼ SE¼, NW¼ NE¼ SE¼ SE¼, S½ SW¼ NE¼ SE¼, SW¼ SE¼ NE¼ SE¼ | 6/26/65 | 423 122 | 90414 |
| Havalina | W½ NE¼ NW¼ SE¼, SE¼ NW¼ NW¼ SE¼, N½ SE¼ NW¼ SE¼, SE¼ NE¼ NW¼ SE¼, SW¼ NW¼ NE¼ SE¼, NW¼ SW¼ NE¼ SE¼ | 6/26/65 | 423 117 | 90408 |
| Havalina No. 1 | N½ NW¼ NW¼ SE¼, NE¼ NE¼ SW¼, E½ NW¼ NE¼ SW¼ | 6/26/65 | 423 118 | 90409 |
| Havalina No. 2 | E½ SE¼ SE¼ NW¼, SW¼ SW¼ NE¼, W½ SE¼ SW¼ NE¼ | 6/26/65 | 423 120 | 90410 |
| I-DO-IT | E½ SE¼ SW¼ NE¼, NW¼ SE¼ NE¼, W½ SW¼ SE¼ NE¼ | 6/26/65 | 423 119 | 90412 |
| Look-Out-Wedge | NE¼ NE¼ NW¼ SE¼, N½ NW¼ NE¼ SE¼, SE¼ NW¼ NE¼ SE¼, W½ NE¼ NE¼ SE¼, NE¼ SW¼ NE¼ SE¼, NW¼ SE¼ NE¼ SE¼ | 6/26/65 | 423 123 | 90413 |
| <u>Section 16, T2S R12E</u> | | | | |
| Self Protection | SW¼ NE¼ SW¼ NW¼, W½ SE¼ SW¼ NW¼, NW¼ NE¼ NW¼ SW¼, W½ E½ NE¼ SW¼ NW¼, E½ NW¼ NE¼ SW¼ NW¼, E½ SE¼ NW¼ SW¼ NW¼, E½ E½ SW¼ SW¼ NW¼, W½ NE¼ SE¼ SW¼ NW¼, E½ NE¼ NW¼ NW¼ SW¼ | 1/22/51 | 42 362 | 89203 ✓ |

FILED
AUG 26 5 45 AM '98
PINAL COUNTY ARIZONA

VERIFIED

OCT 15 1998

ENTERED IN COMPUTER

AUG 20 1998

STATE OF ARIZONA)
)
COUNTY OF PINAL) SS.

RECEIVED
CLERK OF SUPERIOR COURT
Aug 26 9 45 AM '99

AFFIDAVIT OF RENTAL FEE PAYMENT
For the period
September 1, 1998 to August 31, 1999


STATE OF ARIZONA)
)
COUNTY OF MARICOPA) SS.

Joseph Lévy, being duly sworn, deposes and says that he is a citizen of the United States and more than twenty-one years of age, and resides at 1606 Walnut Street, La Grande, Oregon 97850, in Union County, State of Oregon, and is personally acquainted with the hereinafter described millsite claims situated in the Pioneer Mining District, Pinal County, Arizona, the location notices of which are recorded in the office of the County Recorder of said county as described below:


See Exhibit "A" (7 pages) attached

That the owner of said claims (2 mill sites and 135 lodes formerly known as the Nord claims) is Harborlite Corporation, and that the enclosed "rental fees" of \$100.00 per claim for a total of \$13,700.00 (Thirteen Thousand, Seven Hundred dollars) were paid by Harborlite Corporation, P.O. Box 960, Superior, AZ 85273, for the purpose of complying with the laws of the United States pertaining to assessment of annual work, and that said claims are being held for the purpose of mining (on lode claims) and milling (on millsites) perlite ore which is mined on our lode claims. This "rental fee" is required in accordance with the Act of October 5, 1992 (Public Law 102-381, 106 Stat. 1374, 1378-79) and is in lieu of the requirements for performing assessment work under 30 U.S.C. 28-28e and for filing an annual Affidavit of Labor with the proper office of the Bureau of Land Management as outlined under Section 314(a) and (c) of FLPMA and §3833.2.

DATED this 25 day of August, A.D., 1998


Joseph Lévy

Subscribed and sworn before me this 25 day of August, A.D., 1998





Theresa Kethler
Notary Public

EXHIBIT "A"

(page 1)

The following mining claims are located in Pinal County, State of Arizona, the location notices of which are recorded in the office of the County Recorder of said County as described below:

| <u>Claim Name</u> | <u>Book/Docket</u> | <u>Page(s)</u> | <u>B.L.M. Serial #</u> |
|--|--------------------|----------------|------------------------|
| ROSEMARIE No. 6 Exception lode (situate in Sec.8) | 507 | 87 | A MC 66079 |
| Candy Rock Fraction lode (situate in Sec. 16) | 1556 | 712-713 | A MC 289764 |
| Lucero millsite (situate in Sec. 4) | 1786 | 558-559 | A MC 319070 |
| Cynthia & John millsite (situate in Sec. 4) | 993 | 426-427 | A MC 94571 |

All claims are located in T.2 S., R.12 E., G. & S.R.M.

RECEIVED
COUNTY RECORDER
PINAL COUNTY, ARIZONA
AUG 26 9 45 AM '98

VERIFIED

607 100 1000 *for*

ENTERED IN COMPUTER

AUG 28 1998 4

(page 2)

| <u>Lode Claim Name</u> | <u>Recorded</u> <u>Book</u> | <u>Page</u> | <u>B.L.M. Serial #</u> |
|--|--------------------------------|-------------|------------------------|
| ROSEMARIE No. 1 Exception Amended | 500 507 | 414 86 | A MC 66078 |
| ROSEMARIE No. 7 Exception Amended | 500 507 | 420 88 | A MC 66080 |
| ROSEMARIE No. 8 Exception Amended Amended | 500 507 Doc. 1082-045 | 421 89 | A MC 66081 |
| ROSEMARIE No. 9 Exception Amended | 500 507 | 422 90 | A MC 66082 |
| ROSEMARIE No. 10 Exception Amended | 500 507 | 423 91 | A MC 66083 |
| ROSEMARIE No. 12 Exception Amended Amended | 500 507 Doc. 1082-047 | 425 92 | A MC 66084 |
| ROSEMARIE No. 13 Exception Amended | 500 507 | 426 93 | A MC 66085 |
| ROSEMARIE No. 14 Exception Amended | 500 507 | 427 94 | A MC 66086 |

RECEIVED
FBI
JUN 25 9 45 AM '99

VERIFIED
OCT 15 1998

ENTERED IN COMPUTER

AUG 20 1998

2

EXHIBIT "A"

(page 3)

The following mining claims are located in Secs. 27, 28, 32, 33 & 34, T.2 S., R.12 E., and Secs. 3 & 4, T.3 S., R12 E., Gila & Salt River Meridian, County of Pinal, State of Arizona:

| <u>Lode Claim Name</u> | <u>Book</u> | <u>Recorded</u> <u>Page</u> | <u>B.L.M. Serial #</u> |
|------------------------|-------------|--------------------------------|------------------------|
| Hal #1 | 1382 | 220-221 | A MC 259557 |
| Hal #2 | 1382 | 222-223 | A MC 259558 |
| Hal #3 | 1382 | 224-225 | A MC 259559 |
| Hal #4 | 1382 | 226-227 | A MC 259560 |
| Hal #5 | 1382 | 228-229 | A MC 259561 |
| Hal #6 | 1382 | 230-231 | A MC 259562 |
| Hal #7 | 1382 | 232-233 | A MC 259563 |
| Hal #8 | 1382 | 234-235 | A MC 259564 |
| Hal #9 | 1382 | 236-237 | A MC 259565 |
| Hal #10 | 1382 | 238-239 | A MC 259566 |
| Hal #11 | 1382 | 240-241 | A MC 259567 |
| Hal #12 | 1382 | 242-243 | A MC 259568 |
| Hal #13 | 1382 | 244-245 | A MC 259569 |
| Hal #14 | 1382 | 246-247 | A MC 259570 |
| Hal #15 | 1382 | 248-249 | A MC 259571 |
| Hal #16 | 1382 | 250-251 | A MC 259572 |
| Hal #17 | 1382 | 252-253 | A MC 259573 |
| Hal #18 | 1382 | 254-255 | A MC 259574 |
| Hal #19 | 1382 | 256-257 | A MC 259575 |
| Hal #20 | 1382 | 258-259 | A MC 259576 |
| Hal #21 | 1382 | 260-261 | A MC 259577 |
| Hal #22 | 1382 | 262-263 | A MC 259578 |
| Hal #23 | 1382 | 264-265 | A MC 259579 |
| Hal #24 | 1382 | 266-267 | A MC 259580 |
| Hal #25 | 1382 | 268-269 | A MC 259581 |
| Hal #26 | 1382 | 270-271 | A MC 259582 |
| Hal #27 | 1382 | 272-273 | A MC 259583 |
| Hal #28 | 1832 | 274-275 | A MC 259584 |
| Hal #29 | 1382 | 276-277 | A MC 259585 |
| Hal #30 | 1382 | 278-279 | A MC 259586 |
| Hal #31 | 1382 | 280-281 | A MC 259587 |
| Hal #32 | 1382 | 282-283 | A MC 259588 |
| Hal #33 | 1382 | 284-285 | A MC 259589 |
| Hal #34 | 1382 | 286-287 | A MC 259590 |
| Hal #35 | 1382 | 288-289 | A MC 259591 |
| Hal #36 | 1382 | 290-291 | A MC 259592 |
| Tekoa #9 | 1382 | 410-411 | A MC 259652 |
| Tekoa #10 | 1382 | 412-413 | A MC 259653 |
| Tekoa #11 | 1382 | 414-415 | A MC 259654 |
| Tekoa #12 | 1382 | 416-417 | A MC 259655 |
| Tekoa #13 | 1382 | 418-419 | A MC 259656 |

Aug 26 9 45 AM '99

RECEIVED
COUNTY CLERK
PINAL COUNTY, ARIZONA

VERIFIED

ENTERED IN COMPUTER

AUG 26 1999

EXHIBIT "A"

(page 4)

The following mining claims are located in Sec. 16, 17 & 20, T.2 S., R.12 E., Gila & Salt River Meridian, County of Pinal, State of Arizona:

| <u>Lode Claim Name</u> | <u>Book</u> | <u>Recorded</u> | | <u>B.L.M. Serial #</u> |
|------------------------|-------------|-----------------|-------------|------------------------|
| | | | <u>Page</u> | |
| Magic #1 | 1382 | | 292-293 | A MC 259593 |
| Magic #2 | 1382 | | 294-295 | A MC 259594 |
| Magic #3 | 1382 | | 296-297 | A MC 259595 |
| Magic #4 | 1382 | | 298-299 | A MC 259596 |
| Magic #5 | 1382 | | 300-301 | A MC 259597 |
| Magic #6 | 1382 | | 302-303 | A MC 259598 |
| Magic #7 | 1382 | | 304-305 | A MC 259599 |
| Magic #8 | 1382 | | 306-307 | A MC 259600 |
| Magic #9 | 1382 | | 308-309 | A MC 259601 |
| Magic #10 | 1382 | | 310-311 | A MC 259602 |
| Magic #11 | 1382 | | 312-313 | A MC 259603 |
| Magic #12 | 1382 | | 314-315 | A MC 259604 |
| Magic #13 | 1382 | | 316-317 | A MC 259605 |
| Magic #14 | 1382 | | 318-319 | A MC 259606 |
| Magic #15 | 1382 | | 320-321 | A MC 259607 |
| Magic #23 | 1382 | | 336-337 | A MC 259615 |
| Magic #24 | 1382 | | 338-339 | A MC 259616 |
| Magic #25 | 1382 | | 340-341 | A MC 259617 |
| Magic #26 | 1382 | | 342-343 | A MC 259618 |
| Magic #27 | 1556 | | 710-711 | A MC 289765 |

Aug 26 9 45 AM '99
 AUG 26 1999
 AUG 26 1999

VERIFIED

OCT 15 1998

ENTERED IN COMPUTER

AUG 26 1999

EXHIBIT "A"

(page 5)

The following mining claims are located in Sec. 12, T.2 S., R.11 E. and Secs. 7 & 8, T.2 S., R.12 E., Gila & Salt River Meridian, County of Pinal, State of Arizona:

| <u>Lode Claim Name</u> | <u>Book</u> | <u>Recorded</u> <u>Page</u> | <u>B.L.M. Serial #</u> |
|------------------------|-------------|--------------------------------|------------------------|
| Seattle #1 | 1382 | 344-345 | A MC 259619 |
| Seattle #2 | 1382 | 346-347 | A MC 259620 |
| Seattle #3 | 1382 | 348-349 | A MC 259621 |
| Seattle #4 | 1382 | 350-351 | A MC 259622 |
| Seattle #5 | 1382 | 352-353 | A MC 259623 |
| Seattle #6 | 1382 | 354-355 | A MC 259624 |
| Seattle #7 | 1382 | 356-357 | A MC 259625 |
| Seattle #8 | 1382 | 358-359 | A MC 259626 |
| Seattle #9 | 1382 | 360-361 | A MC 259627 |
| Seattle #10 | 1382 | 362-363 | A MC 259628 |
| Seattle #11 | 1382 | 364-365 | A MC 259629 |
| Seattle #12 | 1382 | 366-367 | A MC 259630 |
| Seattle #13 | 1382 | 368-369 | A MC 259631 |
| Seattle #14 | 1382 | 370-371 | A MC 259632 |
| Seattle #15 | 1382 | 372-373 | A MC 259633 |
| Seattle #16 | 1382 | 374-375 | A MC 259634 |
| Seattle #17 | 1382 | 376-377 | A MC 259635 |
| Seattle #18 | 1382 | 378-379 | A MC 259636 |
| Seattle #19 | 1382 | 380-381 | A MC 259637 |
| Seattle #20 | 1382 | 382-383 | A MC 259638 |
| Seattle #21 | 1382 | 384-385 | A MC 259639 |
| Seattle #22 | 1382 | 386-387 | A MC 259640 |
| Seattle #23 | 1382 | 388-389 | A MC 259641 |
| Seattle #24 | 1382 | 390-391 | A MC 259642 |
| Seattle #25 | 1382 | 392-393 | A MC 259643 |

Handwritten notes:
 -C
 -C
 6/25/1999
 6/25/1999
 6/25/1999

Handwritten notes:
 Aug 26 9 45 AM '99
 66. 11. 1999

VERIFIED

001 11 1999

ENTERED IN COMPUTER

AUG 26 1999

25

EXHIBIT "A"

(page 6)

The following mining claims are located in Secs. 8, 17 and 18, T.2 S., R.12 E., Gila & Salt River Meridian, County of Pinal, State of Arizona:

| <u>Lode Claim Name</u> | <u>Recorded</u> | | <u>B.L.M. Serial #</u> |
|------------------------|-----------------|-------------|------------------------|
| | <u>Book</u> | <u>Page</u> | |
| Sil-Flo No. 1 | 1420 | 465-466 | A MC 265778 |
| Sil-Flo No. 2 | 1420 | 467-468 | A MC 265779 |
| Sil-Flo No. 3 | 1420 | 469-470 | A MC 265780 |
| Sil-Flo No. 4 | 1420 | 471-472 | A MC 265781 |
| Sil-Flo No. 5 | 1420 | 473-474 | A MC 265782 |
| Sil-Flo No. 6 | 1420 | 475-476 | A MC 265783 |
| Sil-Flo No. 7 | 1420 | 477-478 | A MC 265784 |
| Sil-Flo No. 8 | 1420 | 479-480 | A MC 265785 |
| Sil-Flo No. 9 | 1420 | 481-482 | A MC 265786 |
| Sil-Flo No. 10 | 1420 | 483-484 | A MC 265787 |
| Sil-Flo No. 11 | 1420 | 485-486 | A MC 265788 |
| Sil-Flo No. 12 | 1420 | 487-488 | A MC 265789 |
| Sil-Flo No. 13 | 1420 | 489-490 | A MC 265790 |
| Sil-Flo No. 14 | 1420 | 491-492 | A MC 265791 |
| Sil-Flo No. 15 | 1420 | 493-494 | A MC 265792 |
| Sil-Flo No. 16 | 1420 | 495-496 | A MC 265793 |
| Sil-Flo No. 17 | 1420 | 497-498 | A MC 265794 |
| Sil-Flo No. 18 | 1420 | 499-500 | A MC 265795 |

178-813

RECEIVED
LAND OFFICE
AUG 26 9 45 AM '99

VERIFIED

OCT 15 1998

ENTERED IN COMPUTER

AUG 28 1998

EXHIBIT "A"

(page 7)

The following mining claims are located in Secs. 15, 16, 21 and 22, T.2 S., R.12 E., Gila & Salt River Meridian, County of Pinal, State of Arizona:

| <u>Lode Claim Name</u> | <u>Recorded</u> <u>Book</u> | <u>Page</u> | <u>B.L.M. Serial #</u> |
|---------------------------------|--------------------------------|-------------|------------------------|
| Sil-Flo No. 19 | 1420 | 501-502 | A MC 265796 |
| Sil-Flo No. 20 | 1420 | 503-504 | A MC 265797 |
| Sil-Flo No. 21 | 1420 | 505-506 | A MC 265798 |
| Sil-Flo No. 22 | 1420 | 507-508 | A MC 265799 |
| Sil-Flo No. 23 | 1420 | 509-510 | A MC 265800 |
| Sil-Flo No. 24 | 1420 | 511-512 | A MC 265801 |
| Sil-Flo No. 25 | 1420 | 513-514 | A MC 265802 |
| Sil-Flo No. 26 | 1420 | 515-516 | A MC 265803 |
| Sil-Flo No. 27 | 1420 | 517-518 | A MC 265804 |
| Sil-Flo No. 28 | 1420 | 519-520 | A MC 265805 |
| Sil-Flo No. 29 | 1420 | 521-522 | A MC 265806 |
| Sil-Flo No. 30 | 1420 | 523-524 | A MC 265807 |
| Sil-Flo No. 31 | 1420 | 525-526 | A MC 265808 |
| Sil-Flo No. 32 | 1420 | 527-528 | A MC 265809 |
| Sil-Flo No. 33 | 1420 | 529-530 | A MC 265810 |
| Sil-Flo No. 34 | 1420 | 531-532 | A MC 265811 |
| Sil-Flo No. 35 | 1420 | 533-534 | A MC 265812 |
| Sil-Flo No. 36 | 1396 | 458-459 | A MC 262396 |
| Amended | 1420 | 535-536 | |
| Sil-Flo No. 37 | 1396 | 460-461 | A MC 262397 |
| Amended | 1420 | 537-538 | |
| Volcano No. 12R | 1396 | 462-463 | A MC 262398 |
| Amended | 1420 | 539-540 | |
| (Amended name – Sil Flo No. 38) | | | |
| Sil-Flo No. 39 | 1420 | 541-542 | A MC 265813 |

VERIFIED
OCT 15 1998

ENTERED IN COMPUTER

AUG 25 1998

EXHIBIT "A"

(page 7)

The following mining claims are located in Secs. 15, 16, 21 and 22, T.2 S., R.12 E., Gila & Salt River Meridian, County of Pinal, State of Arizona:

| <u>Lode Claim Name</u> | <u>Recorded</u> | | <u>B.L.M. Serial #</u> |
|---------------------------------|-----------------|-------------|------------------------|
| | <u>Book</u> | <u>Page</u> | |
| Sil-Flo No. 19 | 1420 | 501-502 | A MC 265796 |
| Sil-Flo No. 20 | 1420 | 503-504 | A MC 265797 |
| Sil-Flo No. 21 | 1420 | 505-506 | A MC 265798 |
| Sil-Flo No. 22 | 1420 | 507-508 | A MC 265799 |
| Sil-Flo No. 23 | 1420 | 509-510 | A MC 265800 |
| Sil-Flo No. 24 | 1420 | 511-512 | A MC 265801 |
| Sil-Flo No. 25 | 1420 | 513-514 | A MC 265802 |
| Sil-Flo No. 26 | 1420 | 515-516 | A MC 265803 |
| Sil-Flo No. 27 | 1420 | 517-518 | A MC 265804 |
| Sil-Flo No. 28 | 1420 | 519-520 | A MC 265805 |
| Sil-Flo No. 29 | 1420 | 521-522 | A MC 265806 |
| Sil-Flo No. 30 | 1420 | 523-524 | A MC 265807 |
| Sil-Flo No. 31 | 1420 | 525-526 | A MC 265808 |
| Sil-Flo No. 32 | 1420 | 527-528 | A MC 265809 |
| Sil-Flo No. 33 | 1420 | 529-530 | A MC 265810 |
| Sil-Flo No. 34 | 1420 | 531-532 | A MC 265811 |
| Sil-Flo No. 35 | 1420 | 533-534 | A MC 265812 |
| Sil-Flo No. 36 | 1396 | 458-459 | A MC 262396 |
| Amended | 1420 | 535-536 | |
| Sil-Flo No. 37 | 1396 | 460-461 | A MC 262397 |
| Amended | 1420 | 537-538 | |
| Volcano No. 12R | 1396 | 462-463 | A MC 262398 |
| Amended | 1420 | 539-540 | |
| (Amended name – Sil Flo No. 38) | | | |
| Sil-Flo No. 39 | 1420 | 541-542 | A MC 265813 |

ENTERED INTO COMPUTER

[Handwritten signature]
 10 19 1999

RECEIVED
 BUREAU OF
 LAND MANAGEMENT
 AUG 26 10 03 AM '99
 ARIZONA
 STATE OFFICE
 PHOENIX, ARIZONA

EXHIBIT "A"

(page 6)

The following mining claims are located in Secs. 8, 17 and 18, T.2 S., R.12 E., Gila & Salt River Meridian, County of Pinal, State of Arizona:

| <u>Lode Claim Name</u> | <u>Recorded</u> | | <u>B.L.M. Serial #</u> |
|------------------------|-----------------|-------------|------------------------|
| | <u>Book</u> | <u>Page</u> | |
| Sil-Flo No. 1 | 1420 | 465-466 | A MC 265778 |
| Sil-Flo No. 2 | 1420 | 467-468 | A MC 265779 |
| Sil-Flo No. 3 | 1420 | 469-470 | A MC 265780 |
| Sil-Flo No. 4 | 1420 | 471-472 | A MC 265781 |
| Sil-Flo No. 5 | 1420 | 473-474 | A MC 265782 |
| Sil-Flo No. 6 | 1420 | 475-476 | A MC 265783 |
| Sil-Flo No. 7 | 1420 | 477-478 | A MC 265784 |
| Sil-Flo No. 8 | 1420 | 479-480 | A MC 265785 |
| Sil-Flo No. 9 | 1420 | 481-482 | A MC 265786 |
| Sil-Flo No. 10 | 1420 | 483-484 | A MC 265787 |
| Sil-Flo No. 11 | 1420 | 485-486 | A MC 265788 |
| Sil-Flo No. 12 | 1420 | 487-488 | A MC 265789 |
| Sil-Flo No. 13 | 1420 | 489-490 | A MC 265790 |
| Sil-Flo No. 14 | 1420 | 491-492 | A MC 265791 |
| Sil-Flo No. 15 | 1420 | 493-494 | A MC 265792 |
| Sil-Flo No. 16 | 1420 | 495-496 | A MC 265793 |
| Sil-Flo No. 17 | 1420 | 497-498 | A MC 265794 |
| Sil-Flo No. 18 | 1420 | 499-500 | A MC 265795 |

RECEIVED
BUREAU OF
LAND MANAGEMENT
AUG 20 10 03 AM '99
PINAL COUNTY, ARIZONA

ENTERED INTO COMPUTER

L AUG 18 1999 *SC*

EXHIBIT "A"

(page 5)

The following mining claims are located in Sec. 12, T.2 S., R.11 E. and Secs. 7 & 8, T.2 S., R.12 E., Gila & Salt River Meridian, County of Pinal, State of Arizona:

| <u>Lode Claim Name</u> | <u>Book</u> | <u>Recorded</u> <u>Page</u> | <u>B.L.M. Serial #</u> |
|------------------------|-------------|--------------------------------|------------------------|
| Seattle #1 | 1382 | 344-345 | A MC 259619 |
| Seattle #2 | 1382 | 346-347 | A MC 259620 |
| Seattle #3 | 1382 | 348-349 | A MC 259621 |
| Seattle #4 | 1382 | 350-351 | A MC 259622 |
| Seattle #5 | 1382 | 352-353 | A MC 259623 |
| Seattle #6 | 1382 | 354-355 | A MC 259624 |
| Seattle #7 | 1382 | 356-357 | A MC 259625 |
| Seattle #8 | 1382 | 358-359 | A MC 259626 |
| Seattle #9 | 1382 | 360-361 | A MC 259627 |
| Seattle #10 | 1382 | 362-363 | A MC 259628 |
| Seattle #11 | 1382 | 364-365 | A MC 259629 |
| Seattle #12 | 1382 | 366-367 | A MC 259630 |
| Seattle #13 | 1382 | 368-369 | A MC 259631 |
| Seattle #14 | 1382 | 370-371 | A MC 259632 |
| Seattle #15 | 1382 | 372-373 | A MC 259633 |
| Seattle #16 | 1382 | 374-375 | A MC 259634 |
| Seattle #17 | 1382 | 376-377 | A MC 259635 |
| Seattle #18 | 1382 | 378-379 | A MC 259636 |
| Seattle #19 | 1382 | 380-381 | A MC 259637 |
| Seattle #20 | 1382 | 382-383 | A MC 259638 |
| Seattle #21 | 1382 | 384-385 | A MC 259639 |
| Seattle #22 | 1382 | 386-387 | A MC 259640 |
| Seattle #23 | 1382 | 388-389 | A MC 259641 |
| Seattle #24 | 1382 | 390-391 | A MC 259642 |
| Seattle #25 | 1382 | 392-393 | A MC 259643 |

ENTERED INTO COMPUTER

L *APR 16 1999* *je*

RECEIVED
LAND BUREAU OF
ARIZONA
AUG 20 10 03 AM '99
PHOENIX, ARIZONA

EXHIBIT "A"

(page 4)

The following mining claims are located in Sec. 16, 17 & 20, T.2 S., R.12 E., Gila & Salt River Meridian,
County of Pinal, State of Arizona:

| <u>Lode Claim Name</u> | <u>Book</u> | <u>Recorded</u> <u>Page</u> | <u>B.L.M. Serial #</u> |
|------------------------|-------------|--------------------------------|------------------------|
| Magic #1 | 1382 | 292-293 | A MC 259593 |
| Magic #2 | 1382 | 294-295 | A MC 259594 |
| Magic #3 | 1382 | 296-297 | A MC 259595 |
| Magic #4 | 1382 | 298-299 | A MC 259596 |
| Magic #5 | 1382 | 300-301 | A MC 259597 |
| Magic #6 | 1382 | 302-303 | A MC 259598 |
| Magic #7 | 1382 | 304-305 | A MC 259599 |
| Magic #8 | 1382 | 306-307 | A MC 259600 |
| Magic #9 | 1382 | 308-309 | A MC 259601 |
| Magic #10 | 1382 | 310-311 | A MC 259602 |
| Magic #11 | 1382 | 312-313 | A MC 259603 |
| Magic #12 | 1382 | 314-315 | A MC 259604 |
| Magic #13 | 1382 | 316-317 | A MC 259605 |
| Magic #14 | 1382 | 318-319 | A MC 259606 |
| Magic #15 | 1382 | 320-321 | A MC 259607 |
| Magic #23 | 1382 | 336-337 | A MC 259615 |
| Magic #24 | 1382 | 338-339 | A MC 259616 |
| Magic #25 | 1382 | 340-341 | A MC 259617 |
| Magic #26 | 1382 | 342-343 | A MC 259618 |
| Magic #27 | 1556 | 710-711 | A MC 289765 |

RECEIVED
LAND DEPARTMENT
AUG 20 10 03 AM '99
STATE OF ARIZONA
PINAL COUNTY

ENTERED INTO COMPUTER

SEP 18 1999

EXHIBIT "A"

(page 3)

The following mining claims are located in Secs. 27, 28, 32, 33 & 34, T.2 S., R.12 E., and Secs. 3 & 4, T.3 S., R12 E., Gila & Salt River Meridian, County of Pinal, State of Arizona:

| <u>Lode Claim Name</u> | <u>Book</u> | <u>Recorded</u> <u>Page</u> | <u>B.L.M. Serial #</u> |
|------------------------|-------------|--------------------------------|------------------------|
| Hal #1 | 1382 | 220-221 | A MC 259557 |
| Hal #2 | 1382 | 222-223 | A MC 259558 |
| Hal #3 | 1382 | 224-225 | A MC 259559 |
| Hal #4 | 1382 | 226-227 | A MC 259560 |
| Hal #5 | 1382 | 228-229 | A MC 259561 |
| Hal #6 | 1382 | 230-231 | A MC 259562 |
| Hal #7 | 1382 | 232-233 | A MC 259563 |
| Hal #8 | 1382 | 234-235 | A MC 259564 |
| Hal #9 | 1382 | 236-237 | A MC 259565 |
| Hal #10 | 1382 | 238-239 | A MC 259566 |
| Hal #11 | 1382 | 240-241 | A MC 259567 |
| Hal #12 | 1382 | 242-243 | A MC 259568 |
| Hal #13 | 1382 | 244-245 | A MC 259569 |
| Hal #14 | 1382 | 246-247 | A MC 259570 |
| Hal #15 | 1382 | 248-249 | A MC 259571 |
| Hal #16 | 1382 | 250-251 | A MC 259572 |
| Hal #17 | 1382 | 252-253 | A MC 259573 |
| Hal #18 | 1382 | 254-255 | A MC 259574 |
| Hal #19 | 1382 | 256-257 | A MC 259575 |
| Hal #20 | 1382 | 258-259 | A MC 259576 |
| Hal #21 | 1382 | 260-261 | A MC 259577 |
| Hal #22 | 1382 | 262-263 | A MC 259578 |
| Hal #23 | 1382 | 264-265 | A MC 259579 |
| Hal #24 | 1382 | 266-267 | A MC 259580 |
| Hal #25 | 1382 | 268-269 | A MC 259581 |
| Hal #26 | 1382 | 270-271 | A MC 259582 |
| Hal #27 | 1382 | 272-273 | A MC 259583 |
| Hal #28 | 1832 | 274-275 | A MC 259584 |
| Hal #29 | 1382 | 276-277 | A MC 259585 |
| Hal #30 | 1382 | 278-279 | A MC 259586 |
| Hal #31 | 1382 | 280-281 | A MC 259587 |
| Hal #32 | 1382 | 282-283 | A MC 259588 |
| Hal #33 | 1382 | 284-285 | A MC 259589 |
| Hal #34 | 1382 | 286-287 | A MC 259590 |
| Hal #35 | 1382 | 288-289 | A MC 259591 |
| Hal #36 | 1382 | 290-291 | A MC 259592 |
| Tekoa #9 | 1382 | 410-411 | A MC 259652 |
| Tekoa #10 | 1382 | 412-413 | A MC 259653 |
| Tekoa #11 | 1382 | 414-415 | A MC 259654 |
| Tekoa #12 | 1382 | 416-417 | A MC 259655 |
| Tekoa #13 | 1382 | 418-419 | A MC 259656 |

RECEIVED
PROPERTY OF
BUREAU OF LANDS
AUG 20 10 03 AM '99

ENTERED INTO COMPUTER
L
JUL 28 1999
60

EXHIBIT "A"

(page 2)

The following lode mining claims are located in Secs. 8 & 9, T.2 S., R.12 E., Gila & Salt River Meridian, County of Pinal, State of Arizona:

| <u>Lode Claim Name</u> | <u>Recorded</u> <u>Book</u> | <u>Page</u> | <u>B.L.M. Serial #</u> |
|----------------------------|--------------------------------|-------------|------------------------|
| ROSEMARIE No. 1 Exception | 500 | 414 | A MC 66078 |
| Amended | 507 | 86 | |
| ROSEMARIE No. 7 Exception | 500 | 420 | A MC 66080 |
| Amended | 507 | 88 | |
| ROSEMARIE No. 8 Exception | 500 | 421 | A MC 66081 |
| Amended | 507 | 89 | |
| Amended | Doc. 1082-045 | | |
| ROSEMARIE No. 9 Exception | 500 | 422 | A MC 66082 |
| Amended | 507 | 90 | |
| ROSEMARIE No. 10 Exception | 500 | 423 | A MC 66083 |
| Amended | 507 | 91 | |
| ROSEMARIE No. 12 Exception | 500 | 425 | A MC 66084 |
| Amended | 507 | 92 | |
| Amended | Doc. 1082-047 | | |
| ROSEMARIE No. 13 Exception | 500 | 426 | A MC 66085 |
| Amended | 507 | 93 | |
| ROSEMARIE No. 14 Exception | 500 | 427 | A MC 66086 |
| Amended | 507 | 94 | |

ENTERED INTO COMPUTER

L *Aug 18 1999* *S*

RECEIVED
L.A. COUNTY
Aug 20 10 02 AM '99

8

(page 1)

| <u>Claim Name</u> | <u>Book/Docket</u> | <u>Page(s)</u> | <u>B.L.M. Serial #</u> |
|--|--------------------|----------------|------------------------|
| ROSEMARIE No. 6 Exception lode (situate in Sec.8) | 507 | 87 | A MC 66079 |
| Candy Rock Fraction lode (situate in Sec. 16) | 1556 | 712-713 | A MC 289764 |
| Lucero millsite (situate in Sec. 4) | 1786 | 558-559 | A MC 319070 |
| Cynthia & John millsite (situate in Sec. 4) | 993 | 426-427 | A MC 94571 |

RECEIVED
LA. JUDICIAL DEPARTMENT
AUG 20 10 02 AM '99
STATE OF LA.
FBI - NEW ORLEANS

01-22-2007 *gc*

STATE OF ARIZONA)
COUNTY OF PINAL) SS.

RECEIVED
NOTARY PUBLIC
AUG 20 10 02 AM '99
PINAL COUNTY, ARIZONA

AFFIDAVIT OF RENTAL FEE PAYMENT
For the period
September 1, 1999 to August 31, 2000


STATE OF ARIZONA)
COUNTY OF MARICOPA) SS.

Joseph Lévy, being duly sworn, deposes and says that he is a citizen of the United States and more than twenty-one years of age, and resides at 1606 Walnut Street, La Grande, Oregon 97850, in Union County, State of Oregon, and is personally acquainted with the hereinafter described millsite claims situated in the Pioneer Mining District, Pinal County, Arizona, the location notices of which are recorded in the office of the County Recorder of said county as described below:

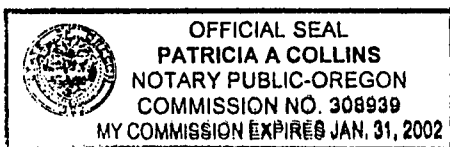
See Exhibit "A" (7 pages) attached

That the owner of said claims (2 mill sites and 135 lodes formerly known as the Nord claims) is Harborlite Corporation, and that the enclosed "rental fees" of \$100.00 per claim for a total of \$13,700.00 (Thirteen Thousand, Seven Hundred dollars) were paid by Harborlite Corporation, P.O. Box 960, Superior, AZ 85273, for the purpose of complying with the laws of the United States pertaining to assessment of annual work, and that said claims are being held for the purpose of mining (on lode claims) and milling (on millsites) perlite ore which is mined on our lode claims. This "rental fee" is required in accordance with the Act of October 5, 1992 (Public Law 102-381, 106 Stat. 1374, 1378-79) and is in lieu of the requirements for performing assessment work under 30 U.S.C. 28-28e and for filing an annual Affidavit of Labor with the proper office of the Bureau of Land Management as outlined under Section 314(a) and (c) of FLPMA and §3833.2.

DATED this 19 day of July, A.D., 1999


Joseph Lévy

Subscribed and sworn before me this 19 day of July, A.D., 1999





Notary Public

EXHIBIT "A"

The following mining claims are located in Sections 8 & 16, T.2 S., R.12 E., Gila & Salt River Meridian, County of Pinal, State of Arizona and are duly recorded as indicated below, at the office of the County Recorder, Pinal County, Arizona:

| <u>Placer Claim Name</u> | <u>Legal Description</u> <u>Section 8, T2S R12E</u> | <u>Date</u> <u>Located</u> | <u>Pinal County</u> <u>Book</u> <u>Page</u> | <u>BLM</u> <u>AMC#</u> |
|-----------------------------|--|-------------------------------|--|---------------------------|
| Black Eye | W½ SE¼ SE¼ NW¼, SW¼ SE¼ NW¼, W½ NW¼ SE¼ NW¼ | 6/26/65 | 423 121 | 90407 |
| Blueberry | NE¼ SE¼ NW¼ E½ NW¼ SE¼ NW¼ E½ SW¼ NE¼ NW¼ | 6/26/65 | 423 116 | 90406 |
| Dewdrop | N½ SW¼ NE¼ | 6/26/65 | 423 114 | 90411 |
| Divide | SE¼ SE¼ NW¼ SE¼, NE¼ NE¼ SW¼ SE¼, N½ NW¼ SE¼ SE¼, NW¼ NE¼ SE¼ SE¼, S½ SW¼ NE¼ SE¼, SW¼ SE¼ NE¼ SE¼ | 6/26/65 | 423 122 | 90414 |
| Havalina | W½ NE¼ NW¼ SE¼, SE¼ NW¼ NW¼ SE¼, N½ SE¼ NW¼ SE¼, SE¼ NE¼ NW¼ SE¼, SW¼ NW¼ NE¼ SE¼, NW¼ SW¼ NE¼ SE¼ | 6/26/65 | 423 117 | 90408 |
| Havalina No. 1 | N½ NW¼ NW¼ SE¼, NE¼ NE¼ SW¼, E½ NW¼ NE¼ SW¼ | 6/26/65 | 423 118 | 90409 |
| Havalina No. 2 | E½ SE¼ SE¼ NW¼, SW¼ SW¼ NE¼, W½ SE¼ SW¼ NE¼ | 6/26/65 | 423 120 | 90410 |
| I-DO-IT | E½ SE¼ SW¼ NE¼, NW¼ SE¼ NE¼, W½ SW¼ SE¼ NE¼ | 6/26/65 | 423 119 | 90412 |
| Look-Out-Wedge | NE¼ NE¼ NW¼ SE¼, N½ NW¼ NE¼ SE¼, SE¼ NW¼ NE¼ SE¼, W½ NE¼ NE¼ SE¼, NE¼ SW¼ NE¼ SE¼, NW¼ SE¼ NE¼ SE¼ | 6/26/65 | 423 123 | 90413 |
| <u>Section 16, T2S R12E</u> | | | | |
| Self Protection | SW¼ NE¼ SW¼ NW¼, W½ SE¼ SW¼ NW¼, NW¼ NE¼ NW¼ SW¼, W½ E½ NE¼ SW¼ NW¼, E½ NW¼ NE¼ SW¼ NW¼, E½ SE¼ NW¼ SW¼ NW¼, E½ E½ SW¼ SW¼ NW¼, W½ NE¼ SE¼ SW¼ NW¼, E½ NE¼ NW¼ NW¼ SW¼ | 1/22/51 | 42 362 | 89203 |

RECEIVED
LAND DEPT OF
ARIZONA
Aug 20 10 02 AM '99
PINAL COUNTY
RECORDS

ENTERED INTO COMPUTER

10/21/99 *LS*

STATE OF ARIZONA

COUNTY OF PINAL

SS.

NOTARY PUBLIC
STATE OF ARIZONA

Aug 23 10 02 AM '99

RECEIVED
BUREAU OF
LAND MANAGEMENT

AFFIDAVIT OF RENTAL FEE PAYMENT
For the period
September 1, 1999 to August 31, 2000

STATE OF ARIZONA

COUNTY OF MARICOPA

SS.


Joseph Lévy, being duly sworn, deposes and says that he is a citizen of the United States and more than twenty-one years of age, and resides at 1606 Walnut Street, La Grande, Oregon 97850, in Union County, State of Oregon, and is personally acquainted with the hereinafter described mining claims situated in the Pioneer Mining District, Pinal County, Arizona, the location notices of which are recorded in the office of the County Recorder of said county as described below:

See Exhibit "A" attached


That the owner of said claims (10 "Guzman" placer mining claims) is Harborlite Corporation, P.O. Box 960, Superior, AZ 85273, and that the enclosed "rental fees" of \$100.00 per claim for a total of \$1,000.00 (One Thousand dollars) were paid by Harborlite Corporation, for the purpose of complying with the laws of the United States pertaining to assessment of annual work, and that said claims are being held for the valuable mineral contained therein. This "rental fee" is required in accordance with the Act of October 5, 1992 (Public Law 102-381, 106 Stat. 1374, 1378-79) and is in lieu of the requirements for performing assessment work under 30 U.S.C. 28-28e and for filing an annual Affidavit of Labor with the proper office of the Bureau of Land Management as outlined under Section 314(a) and (c) of FLPMA and §3833.2.

These "rental fees" are being submitted to cover mining claims comprising a contiguous group.

DATED this 19 day of July, A.D., 1999


Joseph Lévy

Subscribed and sworn before me this 19 day of July, A.D., 1999




Notary Public

EXHIBIT "A"

The following mining claims are located in Sections 8 & 9, T.2 S., R.12 E., Gila & Salt River Meridian, County of Pinal, State of Arizona and are duly recorded as indicated below, at the office of the County Recorder, Pinal County, Arizona:

| <u>Lode Name</u> | <u>Book</u> | <u>Page(s)</u> | <u>B.L.M. Serial #</u> | <u>Location Date</u> |
|-------------------|-------------|----------------|------------------------|----------------------|
| I-DO-IT | 53 | 414 | A MC 87677 | 4/13/45 |
| Amended | 443 | 89 | | |
| 2nd Amended | 1618 | 373-374 | | |
| LA CHOLLA | 54 | 119 | A MC 87678 | 12/17/45 |
| Amended | 1618 | 375-376 | | |
| HAVALINA No. 2 | 53 | 428 | A MC 87679 | 6/04/45 |
| Amended | 443 | 88 | | |
| 2nd Amended | 1618 | 381-382 | | |
| HAVALINA | 53 | 427 | A MC 87680 | 4/11/45 |
| Amended | 1618 | 379-380 | | |
| DIVIDE | 54 | 117 | A MC 87681 | 12/06/45 |
| Amended | 443 | 90 | | |
| 2nd Amended | 1618 | 383-384 | | |
| LOOK-OUT-WEDGE | 54 | 351 | A MC 87682 | 3/29/46 |
| Amended | 443 | 91 | | |
| 2nd Amended | 1618 | 385-386 | | |
| ATOMIC BOMB | 54 | 43 | A MC 87683 | 11/13/45 |
| Amended | 1618 | 377-378 | | |
| CRUZALITE | 438 | 246 | A MC 87684 | 11/04/65 |
| Amended | 1618 | 387-388 | | |
| MARKIE'S FRACTION | 267 | 500 | A MC 87685 | 5/01/60 |
| Amended | 1618 | 389-390 | | |

RECEIVED
COUNTY OF
PINAL
ARIZONA
AUG 20 10 02 AM '99

ENTERED INTO COMPUTER

SEP 19 1999

Lse

STATE OF ARIZONA)
)
COUNTY OF PINAL) SS.

RECEIVED
BUREAU OF
LAND MANAGEMENT
AUG 20 10 02 AM '99
STATE OF ARIZONA
PINAL COUNTY

AFFIDAVIT OF RENTAL FEE PAYMENT
For the period
September 1, 1999 to August 31, 2000

STATE OF ARIZONA)
)
COUNTY OF MARICOPA) SS.


Joseph Lévy, being duly sworn, deposes and says that he is a citizen of the United States and more than twenty-one years of age, and resides at 1606 Walnut Street, La Grande, Oregon 97850, in Union County, State of Oregon, and is personally acquainted with the hereinafter described mining claims situated in the Pioneer Mining District, Pinal County, Arizona, the location notices of which are recorded in the office of the County Recorder of said county as described below:

See Exhibit "A" attached

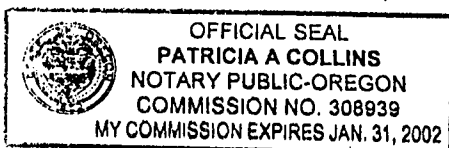
That the owner of said claims (9 "Guzman" lode mining claims) is Harborlite Corporation, P.O. Box 960, Superior, AZ 85273, and that the enclosed "rental fees" of \$100.00 per claim for a total of \$900.00 (Nine Hundred dollars) were paid by Harborlite Corporation, for the purpose of complying with the laws of the United States pertaining to assessment of annual work, and that said claims are being held for the valuable mineral contained therein. This "rental fee" is required in accordance with the Act of October 5, 1992 (Public Law 102-381, 106 Stat. 1374, 1378-79) and is in lieu of the requirements for performing assessment work under 30 U.S.C. 28-28e and for filing an annual Affidavit of Labor with the proper office of the Bureau of Land Management as outlined under Section 314(a) and (c) of FLPMA and §3833.2.

These "rental fees" are being submitted to cover mining claims comprising a contiguous group.

DATED this 19 day of July, A.D., 1999


Joseph Lévy

Subscribed and sworn before me this 19 day of July, A.D., 1999




Notary Public

EXHIBIT "A"

| <u>Lode Claim Name</u> | <u>Loc. Date</u> | <u>Book</u> | <u>Pinal County</u> <u>Page(s)</u> | <u>Filing Date</u> | <u>B.L.M. Data</u> <u>Serial No.</u> | <u>Date</u> | <u>Locator</u> |
|-------------------------|------------------|-------------|---------------------------------------|--------------------|---|-------------|-----------------|
| Bobbie Jo Perlite No. 1 | 10/6/85 | 1314 | 459-60 | 10/7/85 | A MC 245404 | 11/4/85 | Thomas Williams |
| Amended | 1/11/90 | 1651 | 501-02 | 1/15/90 | | 2/8/90 | |
| Bobbie Jo Perlite No. 2 | 10/6/85 | 1314 | 457-58 | 10/7/85 | A MC 245405 | 11/4/85 | Thomas Williams |
| Amended | 1/11/90 | 1651 | 503-04 | 1/15/90 | | 2/8/90 | |
| Bobbie Jo Perlite No. 3 | 10/6/85 | 1314 | 455-56 | 10/7/85 | A MC 245406 | 11/4/85 | Thomas Williams |
| Bobbie Jo Perlite No. 4 | 10/12/85 | 1315 | 788-89 | 10/15/85 | A MC 245407 | 11/4/85 | Thomas Williams |
| Bobbie Jo Perlite No. 5 | 10/12/85 | 1315 | 790-91 | 10/15/85 | A MC 245408 | 11/4/85 | Thomas Williams |
| Bobbie Jo Perlite No. 6 | 10/12/85 | 1315 | 792-93 | 10/15/85 | A MC 245409 | 11/4/85 | Thomas Williams |
| Bobbie Jo Perlite No. 7 | 10/12/85 | 1315 | 796-97 | 10/15/85 | A MC 245410 | 11/4/85 | Thomas Williams |
| Bobbie Jo Perlite No. 8 | 10/12/85 | 1315 | 794-95 | 10/15/85 | A MC 245411 | 11/4/85 | Thomas Williams |
| B J No. 9 | 2/10/90 | 1657 | 523-24 | 2/20/90 | A MC 301847 | 3/2/90 | Lewis Williams |
| B & J No. 10 | 4/8/92 | 1817 | 118-19 | 4/9/92 | A MC 321062 | 4/30/92 | Lewis Williams |

ENTERED INTO COMPUTER

AUG 18 1999

25

RECEIVED
BUREAU OF
LAND MANAGEMENT
AUG 20 10 02 AM '99

STATE OF ARIZONA)
COUNTY OF PINAL) SS.

RECORDED
INDEXED
AUG 20 10 02 AM '99
LAND MANAGEMENT

AFFIDAVIT OF RENTAL FEE PAYMENT
For the period
September 1, 1999 to August 31, 2000

STATE OF ARIZONA)
COUNTY OF MARICOPA) SS.


Joseph Lévy, being duly sworn, deposes and says that he is a citizen of the United States and more than twenty-one years of age, and resides at 1606 Walnut Street, La Grande, Oregon 97850, in Union County, State of Oregon, and is personally acquainted with the hereinafter described mining claims situated in the Pioneer Mining District, Pinal County, Arizona, the location notices of which are recorded in the office of the County Recorder of said county as described below:

See Exhibit "A" attached

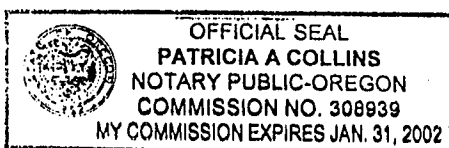
That the owner of said claims (10 lode mining claims) is Lewis and Thomas Williams, and that the enclosed "rental fees" of \$100.00 per claim for a total of \$1,000.00 (One Thousand dollars) were paid by Harborlite Corporation, P.O. Box 960, Superior, AZ 85273, for the purpose of complying with the laws of the United States pertaining to assessment of annual work, and that said claims are being held for the valuable mineral contained therein. This "rental fee" is required in accordance with the Act of October 5, 1992 (Public Law 102-381, 106 Stat. 1374, 1378-79) and is in lieu of the requirements for performing assessment work under 30 U.S.C. 28-28e and for filing an annual Affidavit of Labor with the proper office of the Bureau of Land Management as outlined under Section 314(a) and (c) of FLPMA and §3833.2.

These "rental fees" are being submitted to cover mining claims comprising a contiguous group.

DATED this 19 day of July, A.D., 1999


Joseph Lévy

Subscribed and sworn before me this 19 day of July, A.D., 1999




Notary Public

EXHIBIT "A"

The following mining claims are located in Secs. 4, 8 & 9, T.2 S., R.12 E., G. & S.R.M., Pioneer Mining District, Pinal County, State of Arizona, the Location Notices are recorded in the office of the County Recorder of said county as described below:

| <u>Claim Name</u> | <u>Docket</u> | <u>Page(s)</u> | <u>B.L.M. Serial #</u> |
|--|---------------|--------------------|------------------------|
| Forgotten Wedge lode | 374 | 545 | A MC 66077 |
| MARY T. FRACTION lode | 1668 | 450-451 | A MC 303417 |
| HARBORLITE MILLSITE NO. 3A Amended | 1781 1797 | 639-640 124-125 | A MC 317479 |

RECORDED
Aug 20 10 02 AM '99
PINAL COUNTY ARIZONA

ENTERED INTO COMPUTER
AUG 19 1999 LBC

3-ced

STATE OF ARIZONA)
COUNTY OF PINAL) SS.

RECEIVED
LAND MANAGEMENT
Aug 20 10 01 AM '99

AFFIDAVIT OF RENTAL FEE PAYMENT
For the period
September 1, 1999 to August 31, 2000

STATE OF ARIZONA)
COUNTY OF MARICOPA) SS.

Joseph Lévy, being duly sworn, deposes and says that he is a citizen of the United States and more than twenty-one years of age, and resides at 1606 Walnut Street, La Grande, Oregon 97850, in Union County, State of Oregon, and is personally acquainted with the hereinafter described mining claims situated in the Pioneer Mining District, Pinal County, Arizona, the location notices of which are recorded in the office of the County Recorder of said county as described below:

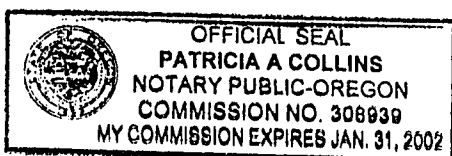
See Exhibit "A" attached

That the owner of said claims (2 lode mining claims and 1 millsite) is Harborlite Corporation, and that the enclosed "rental fees" of \$100.00 per claim for a total of \$300.00 (Three Hundred dollars) were paid by Harborlite Corporation, P.O. Box 960, Superior, AZ 85273, for the purpose of complying with the laws of the United States pertaining to assessment of annual work, and that said lode claims are being held for the valuable mineral contained therein and the millsite for the purpose of enhancing a fines containment area in conjunction with the mining operation. This "rental fee" is required in accordance with the Act of October 5, 1992 (Public Law 102-381, 106 Stat. 1374, 1378-79) and is in lieu of the requirements for performing assessment work under 30 U.S.C. 28-28e and for filing an annual Affidavit of Labor with the proper office of the Bureau of Land Management as outlined under Section 314(a) and (c) of FLPMA and §3833.2.

DATED this 19 day of July, A.D., 1999

Joseph Lévy
Joseph Lévy

Subscribed and sworn before me this 19 day of July, A.D., 1999



Patricia A. Collins
Notary Public

EXHIBIT "A"

(page 1)

The following mining claims are located in Pinal County, State of Arizona, the location notices of which are recorded in the office of the County Recorder of said County as described below:

| <u>Claim Name</u> | <u>Book/Docket</u> | <u>Page(s)</u> | <u>B.L.M. Serial #</u> |
|--|--------------------|----------------|------------------------|
| ROSEMARIE No. 6 Exception lode (situate in Sec.8) | 507 | 87 | A MC 66079 |
| Candy Rock Fraction lode (situate in Sec. 16) | 1556 | 712-713 | A MC 289764 |
| Lucero millsite (situate in Sec. 4) | 1786 | 558-559 | A MC 319070 |
| Cynthia & John millsite (situate in Sec. 4) | 998 | 426-427 | A MC 94571 |

*Do Not Index
@ County*

All claims are located in T.2 S., R.12 E., G. & S.R.M.

RECEIVED
B.L.M. AZ STATE OFFICE
2002 AUG -6 A 9:10
PHOENIX, ARIZONA

(H) mc

EXHIBIT "A"

(page 2)

The following lode mining claims are located in Secs. 8 & 9, T.2 S., R.12 E., Gila & Salt River Meridian,
County of Pinal, State of Arizona:

| <u>Lode Claim Name</u> | <u>Recorded</u> <u>Book</u> | <u>Page</u> | <u>B.L.M. Serial #</u> |
|--|--------------------------------|-------------|------------------------|
| ROSEMARIE No. 1 Exception Amended | 500 507 | 414 86 | A MC 66078 |
| ROSEMARIE No. 7 Exception Amended | 500 507 | 420 88 | A MC 66080 |
| ROSEMARIE No. 8 Exception Amended Amended | 500 507 Doc. 1082-045 | 421 89 | A MC 66081 |
| ROSEMARIE No. 9 Exception Amended | 500 507 | 422 90 | A MC 66082 |
| ROSEMARIE No. 10 Exception Amended | 500 507 | 423 91 | A MC 66083 |
| ROSEMARIE No. 12 Exception Amended Amended | 500 507 Doc. 1082-047 | 425 92 | A MC 66084 |
| ROSEMARIE No. 13 Exception Amended | 500 507 | 426 93 | A MC 66085 |
| ROSEMARIE No. 14 Exception Amended | 500 507 | 427 94 | A MC 66086 |

*Do Not Index
@ County*

RECEIVED
B.L.M. AZ STATE OFFICE
2002 AUG -6 A 9:10
PHOENIX, ARIZONA

8
TMC

EXHIBIT "A"

(page 3)

The following mining claims are located in Secs. 27, 28, 32, 33 & 34, T.2 S., R.12 E., and Secs. 3 & 4, T.3 S., R.12 E., Gila & Salt River Meridian, County of Pinal, State of Arizona:

| <u>Lode Claim Name</u> | <u>Book</u> | <u>Recorded</u> <u>Page</u> | <u>B.L.M. Serial #</u> |
|------------------------|-------------|--------------------------------|------------------------|
| Hal #1 | 1382 | 220-221 | A MC 259557 |
| Hal #2 | 1382 | 222-223 | A MC 259558 |
| Hal #3 | 1382 | 224-225 | A MC 259559 |
| Hal #4 | 1382 | 226-227 | A MC 259560 |
| Hal #5 | 1382 | 228-229 | A MC 259561 |
| Hal #6 | 1382 | 230-231 | A MC 259562 |
| Hal #7 | 1382 | 232-233 | A MC 259563 |
| Hal #8 | 1382 | 234-235 | A MC 259564 |
| Hal #9 | 1382 | 236-237 | A MC 259565 |
| Hal #10 | 1382 | 238-239 | A MC 259566 |
| Hal #11 | 1382 | 240-241 | A MC 259567 |
| Hal #12 | 1382 | 242-243 | A MC 259568 |
| Hal #13 | 1382 | 244-245 | A MC 259569 |
| Hal #14 | 1382 | 246-247 | A MC 259570 |
| Hal #15 | 1382 | 248-249 | A MC 259571 |
| Hal #16 | 1382 | 250-251 | A MC 259572 |
| Hal #17 | 1382 | 252-253 | A MC 259573 |
| Hal #18 | 1382 | 254-255 | A MC 259574 |
| Hal #19 | 1382 | 256-257 | A MC 259575 |
| Hal #20 | 1382 | 258-259 | A MC 259576 |
| Hal #21 | 1382 | 260-261 | A MC 259577 |
| Hal #22 | 1382 | 262-263 | A MC 259578 |
| Hal #23 | 1382 | 264-265 | A MC 259579 |
| Hal #24 | 1382 | 266-267 | A MC 259580 |
| Hal #25 | 1382 | 268-269 | A MC 259581 |
| Hal #26 | 1382 | 270-271 | A MC 259582 |
| Hal #27 | 1382 | 272-273 | A MC 259583 |
| Hal #28 | 1832 | 274-275 | A MC 259584 |
| Hal #29 | 1382 | 276-277 | A MC 259585 |
| Hal #30 | 1382 | 278-279 | A MC 259586 |
| Hal #31 | 1382 | 280-281 | A MC 259587 |
| Hal #32 | 1382 | 282-283 | A MC 259588 |
| Hal #33 | 1382 | 284-285 | A MC 259589 |
| Hal #34 | 1382 | 286-287 | A MC 259590 |
| Hal #35 | 1382 | 288-289 | A MC 259591 |
| Hal #36 | 1382 | 290-291 | A MC 259592 |
| Tekoa #9 | 1382 | 410-411 | A MC 259652 |
| Tekoa #10 | 1382 | 412-413 | A MC 259653 |
| Tekoa #11 | 1382 | 414-415 | A MC 259654 |
| Tekoa #12 | 1382 | 416-417 | A MC 259655 |
| Tekoa #13 | 1382 | 418-419 | A MC 259656 |

Do Not Index
in County

RECEIVED
B.L.M. AZ STATE OFFICE
2002 AUG -6 A 9:10
PHOENIX, ARIZONA

HL
TMC

EXHIBIT "A"

(page 4)

The following mining claims are located in Sec. 16, 17 & 20, T.2 S., R.12 E., Gila & Salt River Meridian,
County of Pinal, State of Arizona:

| <u>Lode Claim Name</u> | <u>Book</u> | <u>Recorded</u> <u>Page</u> | <u>B.L.M. Serial #</u> |
|------------------------|-------------|--------------------------------|------------------------|
| Magic #1 | 1382 | 292-293 | A MC 259593 |
| Magic #2 | 1382 | 294-295 | A MC 259594 |
| Magic #3 | 1382 | 296-297 | A MC 259595 |
| Magic #4 | 1382 | 298-299 | A MC 259596 |
| Magic #5 | 1382 | 300-301 | A MC 259597 |
| Magic #6 | 1382 | 302-303 | A MC 259598 |
| Magic #7 | 1382 | 304-305 | A MC 259599 |
| Magic #8 | 1382 | 306-307 | A MC 259600 |
| Magic #9 | 1382 | 308-309 | A MC 259601 |
| Magic #10 | 1382 | 310-311 | A MC 259602 |
| Magic #11 | 1382 | 312-313 | A MC 259603 |
| Magic #12 | 1382 | 314-315 | A MC 259604 |
| Magic #13 | 1382 | 316-317 | A MC 259605 |
| Magic #14 | 1382 | 318-319 | A MC 259606 |
| Magic #15 | 1382 | 320-321 | A MC 259607 |
| Magic #23 | 1382 | 336-337 | A MC 259615 |
| Magic #24 | 1382 | 338-339 | A MC 259616 |
| Magic #25 | 1382 | 340-341 | A MC 259617 |
| Magic #26 | 1382 | 342-343 | A MC 259618 |
| Magic #27 | 1556 | 710-711 | A MC 289765 |

*Do Not Index
@ County*

RECEIVED
B.L.M. AZ STATE OFFICE
2002 AUG -6 A 9:10
PHOENIX, ARIZONA

*20
mc*

EXHIBIT "A"

(page 5)

The following mining claims are located in Sec. 12, T.2 S., R.11 E. and Secs. 7 & 8, T.2 S., R.12 E., Gila & Salt River Meridian, County of Pinal, State of Arizona:

| <u>Lode Claim Name</u> | <u>Book</u> | <u>Recorded</u> <u>Page</u> | <u>B.L.M. Serial #</u> |
|------------------------|-------------|--------------------------------|------------------------|
| Seattle #1 | 1382 | 344-345 | A MC 259619 |
| Seattle #2 | 1382 | 346-347 | A MC 259620 |
| Seattle #3 | 1382 | 348-349 | A MC 259621 |
| Seattle #4 | 1382 | 350-351 | A MC 259622 |
| Seattle #5 | 1382 | 352-353 | A MC 259623 |
| Seattle #6 | 1382 | 354-355 | A MC 259624 |
| Seattle #7 | 1382 | 356-357 | A MC 259625 |
| Seattle #8 | 1382 | 358-359 | A MC 259626 |
| Seattle #9 | 1382 | 360-361 | A MC 259627 |
| Seattle #10 | 1382 | 362-363 | A MC 259628 |
| Seattle #11 | 1382 | 364-365 | A MC 259629 |
| Seattle #12 | 1382 | 366-367 | A MC 259630 |
| Seattle #13 | 1382 | 368-369 | A MC 259631 |
| Seattle #14 | 1382 | 370-371 | A MC 259632 |
| Seattle #15 | 1382 | 372-373 | A MC 259633 |
| Seattle #16 | 1382 | 374-375 | A MC 259634 |
| Seattle #17 | 1382 | 376-377 | A MC 259635 |
| Seattle #18 | 1382 | 378-379 | A MC 259636 |
| Seattle #19 | 1382 | 380-381 | A MC 259637 |
| Seattle #20 | 1382 | 382-383 | A MC 259638 |
| Seattle #21 | 1382 | 384-385 | A MC 259639 |
| Seattle #22 | 1382 | 386-387 | A MC 259640 |
| Seattle #23 | 1382 | 388-389 | A MC 259641 |
| Seattle #24 | 1382 | 390-391 | A MC 259642 |
| Seattle #25 | 1382 | 392-393 | A MC 259643 |

*Do Not Index
@ County*

PHOENIX, ARIZONA

2002 AUG -6 A 9:10

RECEIVED
B.L.M. AZ STATE OFFICE

25
TMC

EXHIBIT "A"

(page 6)

The following mining claims are located in Secs. 8, 17 and 18, T.2 S., R.12 E., Gila & Salt River Meridian, County of Pinal, State of Arizona:

| <u>Lode Claim Name</u> | <u>Recorded</u> | | <u>B.L.M. Serial #</u> |
|------------------------|-----------------|-------------|------------------------|
| | <u>Book</u> | <u>Page</u> | |
| Sil-Flo No. 1 | 1420 | 465-466 | A MC 265778 |
| Sil-Flo No. 2 | 1420 | 467-468 | A MC 265779 |
| Sil-Flo No. 3 | 1420 | 469-470 | A MC 265780 |
| Sil-Flo No. 4 | 1420 | 471-472 | A MC 265781 |
| Sil-Flo No. 5 | 1420 | 473-474 | A MC 265782 |
| Sil-Flo No. 6 | 1420 | 475-476 | A MC 265783 |
| Sil-Flo No. 7 | 1420 | 477-478 | A MC 265784 |
| Sil-Flo No. 8 | 1420 | 479-480 | A MC 265785 |
| Sil-Flo No. 9 | 1420 | 481-482 | A MC 265786 |
| Sil-Flo No. 10 | 1420 | 483-484 | A MC 265787 |
| Sil-Flo No. 11 | 1420 | 485-486 | A MC 265788 |
| Sil-Flo No. 12 | 1420 | 487-488 | A MC 265789 |
| Sil-Flo No. 13 | 1420 | 489-490 | A MC 265790 |
| Sil-Flo No. 14 | 1420 | 491-492 | A MC 265791 |
| Sil-Flo No. 15 | 1420 | 493-494 | A MC 265792 |
| Sil-Flo No. 16 | 1420 | 495-496 | A MC 265793 |
| Sil-Flo No. 17 | 1420 | 497-498 | A MC 265794 |
| Sil-Flo No. 18 | 1420 | 499-500 | A MC 265795 |

*Do Not Index
County*

RECEIVED
B.L.M. AZ STATE OFFICE
2002 AUG -6 A 9:10
PHOENIX, ARIZONA

*(18)
mc*

EXHIBIT "A"

(page 7)

The following mining claims are located in Secs. 15, 16, 21 and 22, T.2 S., R.12 E., Gila & Salt River Meridian, County of Pinal, State of Arizona:

| <u>Lode Claim Name</u> | <u>Recorded</u> | | <u>B.L.M. Serial #</u> |
|---------------------------------|-----------------|-------------|------------------------|
| | <u>Book</u> | <u>Page</u> | |
| Sil-Flo No. 19 | 1420 | 501-502 | A MC 265796 |
| Sil-Flo No. 20 | 1420 | 503-504 | A MC 265797 |
| Sil-Flo No. 21 | 1420 | 505-506 | A MC 265798 |
| Sil-Flo No. 22 | 1420 | 507-508 | A MC 265799 |
| Sil-Flo No. 23 | 1420 | 509-510 | A MC 265800 |
| Sil-Flo No. 24 | 1420 | 511-512 | A MC 265801 |
| Sil-Flo No. 25 | 1420 | 513-514 | A MC 265802 |
| Sil-Flo No. 26 | 1420 | 515-516 | A MC 265803 |
| Sil-Flo No. 27 | 1420 | 517-518 | A MC 265804 |
| Sil-Flo No. 28 | 1420 | 519-520 | A MC 265805 |
| Sil-Flo No. 29 | 1420 | 521-522 | A MC 265806 |
| Sil-Flo No. 30 | 1420 | 523-524 | A MC 265807 |
| Sil-Flo No. 31 | 1420 | 525-526 | A MC 265808 |
| Sil-Flo No. 32 | 1420 | 527-528 | A MC 265809 |
| Sil-Flo No. 33 | 1420 | 529-530 | A MC 265810 |
| Sil-Flo No. 34 | 1420 | 531-532 | A MC 265811 |
| Sil-Flo No. 35 | 1420 | 533-534 | A MC 265812 |
| Sil-Flo No. 36 | 1396 | 458-459 | A MC 262396 |
| Amended | 1420 | 535-536 | |
| Sil-Flo No. 37 | 1396 | 460-461 | A MC 262397 |
| Amended | 1420 | 537-538 | |
| Volcano No. 12R | 1396 | 462-463 | A MC 262398 |
| Amended | 1420 | 539-540 | |
| (Amended name - Sil Flo No. 38) | | | |
| Sil-Flo No. 39 | 1420 | 541-542 | A MC 265813 |

*Do Not Index
@ County*

RECEIVED
B.L.M. AZ STATE OFFICE
2002 AUG - 6 A 9:10
PHOENIX, ARIZONA

*21
mc*

STATE OF ARIZONA)
)
COUNTY OF PINAL) SS.

AFFIDAVIT OF RENTAL FEE PAYMENT
For the period
September 1, 2002 to August 31, 2003

RECEIVED
B.L.M. AZ STATE OFFICE
2002 AUG -6 A 9:10
PHOENIX, ARIZONA

STATE OF ARIZONA)
)
COUNTY OF MARICOPA) SS.

Joseph Lévy, being duly sworn, deposes and says that he is a citizen of the United States and more than twenty-one years of age, and resides at 1606 Walnut Street, La Grande, Oregon 97850, in Union County, State of Oregon, and is personally acquainted with the hereinafter described mining claims situated in the Pioneer Mining District, Pinal County, Arizona, the location notices of which are recorded in the office of the County Recorder of said county as described below:

See Exhibit "A" attached


That the owner of said claims (10 "Guzman" placer mining claims) is Harborlite Corporation, P.O. Box 960, Superior, AZ 85273, and that the enclosed "rental fees" of \$100.00 per claim for a total of \$1,000.00 (One Thousand dollars) were paid by Harborlite Corporation, for the purpose of complying with the laws of the United States pertaining to assessment of annual work, and that said claims are being held for the valuable mineral contained therein. This "rental fee" is required in accordance with the Act of October 5, 1992 (Public Law 102-381, 106 Stat. 1374, 1378-79) and is in lieu of the requirements for performing assessment work under 30 U.S.C. 28-28e and for filing an annual Affidavit of Labor with the proper office of the Bureau of Land Management as outlined under Section 314(a) and (c) of FLPMA and §3833.2.

These "rental fees" are being submitted to cover mining claims comprising a contiguous group.

DATED this 22 day of July, A.D., 2002

Joseph Lévy
Joseph Lévy

Subscribed and sworn before me this 22nd day of July, A.D., 2002



John S. True
Notary Public

EXHIBIT "A"

The following mining claims are located in Sections 8 & 16, T.2 S., R.12 E., Gila & Salt River Meridian, County of Pinal, State of Arizona and are duly recorded as indicated below, at the office of the County Recorder, Pinal County, Arizona:

| <u>Placer Claim Name</u> | <u>Legal Description</u> <u>Section 8, T2S R12E</u> | <u>Date</u> <u>Located</u> | <u>Pinal County</u> <u>Book</u> <u>Page</u> | <u>BLM</u> <u>AMC#</u> |
|-----------------------------|--|-------------------------------|--|---------------------------|
| Black Eye | W½ SE¼ SE¼ NW¼, SW¼ SE¼ NW¼, W½ NW¼ SE¼ NW¼ | 6/26/65 | 423 121 | 90407 |
| Blueberry | NE¼ SE¼ NW¼ E½ NW¼ SE¼ NW¼ E½ SW¼ NE¼ NW¼ | 6/26/65 | 423 116 | 90406 |
| Dewdrop | N½ SW¼ NE¼ | 6/26/65 | 423 114 | 90411 |
| Divide | SE¼ SE¼ NW¼ SE¼, NE¼ NE¼ SW¼ SE¼, N½ NW¼ SE¼ SE¼, NW¼ NE¼ SE¼ SE¼, S½ SW¼ NE¼ SE¼, SW¼ SE¼ NE¼ SE¼ | 6/26/65 | 423 122 | 90414 |
| Havalina | W½ NE¼ NW¼ SE¼, SE¼ NW¼ NW¼ SE¼, N½ SE¼ NW¼ SE¼, SE¼ NE¼ NW¼ SE¼, SW¼ NW¼ NE¼ SE¼, NW¼ SW¼ NE¼ SE¼ | 6/26/65 | 423 117 | 90408 |
| Havalina No. 1 | N½ NW¼ NW¼ SE¼, NE¼ NE¼ SW¼, E½ NW¼ NE¼ SW¼ | 6/26/65 | 423 118 | 90409 |
| Havalina No. 2 | E½ SE¼ SE¼ NW¼, SW¼ SW¼ NE¼, W½ SE¼ SW¼ NE¼ | 6/26/65 | 423 120 | 90410 |
| I-DO-IT | E½ SE¼ SW¼ NE¼, NW¼ SE¼ NE¼, W½ SW¼ SE¼ NE¼ | 6/26/65 | 423 119 | 90412 |
| Look-Out-Wedge | NE¼ NE¼ NW¼ SE¼, N½ NW¼ NE¼ SE¼, SE¼ NW¼ NE¼ SE¼, W½ NE¼ NE¼ SE¼, NE¼ SW¼ NE¼ SE¼, NW¼ SE¼ NE¼ SE¼ | 6/26/65 | 423 123 | 90413 |
| <u>Section 16, T2S R12E</u> | | | | |
| Self Protection | SW¼ NE¼ SW¼ NW¼, W½ SE¼ SW¼ NW¼, NW¼ NE¼ NW¼ SW¼, W½ E½ NE¼ SW¼ NW¼, E½ NW¼ NE¼ SW¼ NW¼, E½ SE¼ NW¼ SW¼ NW¼, E½ E½ SW¼ SW¼ NW¼, W½ NE¼ SE¼ SW¼ NW¼, E½ NE¼ NW¼ NW¼ SW¼ | 1/22/51 | 42 362 | 89203 |

Do Not
Index
@ County

RECEIVED
B.L.M. AZ STATE OFFICE
2002 AUG -6 A 9:11
PHOENIX, ARIZONA

10
TMC

STATE OF ARIZONA)
)
COUNTY OF PINAL) SS.

AFFIDAVIT OF RENTAL FEE PAYMENT
For the period
September 1, 2002 to August 31, 2003

RECEIVED
B.L.M. AZ STATE OFFICE
2002 AUG -6 A 9:11
PHOENIX, ARIZONA

STATE OF ARIZONA)
)
COUNTY OF MARICOPA) SS.

Joseph Lévy, being duly sworn, deposes and says that he is a citizen of the United States and more than twenty-one years of age, and resides at 1606 Walnut Street, La Grande, Oregon 97850, in Union County, State of Oregon, and is personally acquainted with the hereinafter described mining claims situated in the Pioneer Mining District, Pinal County, Arizona, the location notices of which are recorded in the office of the County Recorder of said county as described below:

See Exhibit "A" attached


That the owner of said claims (10 lode mining claims) is Lewis and Thomas Williams, and that the enclosed "rental fees" of \$100.00 per claim for a total of \$1,000.00 (One Thousand dollars) were paid by Harborlite Corporation, P.O. Box 960, Superior, AZ 85273, for the purpose of complying with the laws of the United States pertaining to assessment of annual work, and that said claims are being held for the valuable mineral contained therein. This "rental fee" is required in accordance with the Act of October 5, 1992 (Public Law 102-381, 106 Stat. 1374, 1378-79) and is in lieu of the requirements for performing assessment work under 30 U.S.C. 28-28e and for filing an annual Affidavit of Labor with the proper office of the Bureau of Land Management as outlined under Section 314(a) and (c) of FLPMA and §3833.2.

These "rental fees" are being submitted to cover mining claims comprising a contiguous group.

DATED this 22 day of July, A.D., 2002

Joseph Lévy
Joseph Lévy

Subscribed and sworn before me this 22nd day of July, A.D., 2002



Jonna S. True
Notary Public

EXHIBIT "A"

| <u>Lode Claim Name</u> | <u>Loc. Date</u> | <u>Book</u> | <u>Pinal County</u> | <u>Filing Date</u> | <u>B.L.M. Data</u> | | <u>Locator</u> |
|------------------------------------|--------------------|--------------|---------------------|--------------------|--------------------|-------------------|-----------------|
| | | | <u>Page(s)</u> | | <u>Serial No.</u> | <u>Date</u> | |
| Bobbie Jo Perlite No. 1 Amended | 10/6/85 1/11/90 | 1314 1651 | 459-60 501-02 | 10/7/85 1/15/90 | A MC 245404 | 11/4/85 2/8/90 | Thomas Williams |
| Bobbie Jo Perlite No. 2 Amended | 10/6/85 1/11/90 | 1314 1651 | 457-58 503-04 | 10/7/85 1/15/90 | A MC 245405 | 11/4/85 2/8/90 | Thomas Williams |
| Bobbie Jo Perlite No. 3 | 10/6/85 | 1314 | 455-56 | 10/7/85 | A MC 245406 | 11/4/85 | Thomas Williams |
| Bobbie Jo Perlite No. 4 | 10/12/85 | 1315 | 788-89 | 10/15/85 | A MC 245407 | 11/4/85 | Thomas Williams |
| Bobbie Jo Perlite No. 5 | 10/12/85 | 1315 | 790-91 | 10/15/85 | A MC 245408 | 11/4/85 | Thomas Williams |
| Bobbie Jo Perlite No. 6 | 10/12/85 | 1315 | 792-93 | 10/15/85 | A MC 245409 | 11/4/85 | Thomas Williams |
| Bobbie Jo Perlite No. 7 | 10/12/85 | 1315 | 796-97 | 10/15/85 | A MC 245410 | 11/4/85 | Thomas Williams |
| Bobbie Jo Perlite No. 8 | 10/12/85 | 1315 | 794-95 | 10/15/85 | A MC 245411 | 11/4/85 | Thomas Williams |
| B J No. 9 | 2/10/90 | 1657 | 523-24 | 2/20/90 | A MC 301847 | 3/2/90 | Lewis Williams |
| B & J No. 10 | 4/8/92 | 1817 | 118-19 | 4/9/92 | A MC 321062 | 4/30/92 | Lewis Williams |

Do Not Index
@ County

PHOENIX, ARIZONA

2002 AUG -6 A 9:11

RECEIVED
B.L.M. AZ STATE OFFICE

10
mc

STATE OF ARIZONA)
)
COUNTY OF PINAL) SS.

AFFIDAVIT OF RENTAL FEE PAYMENT
For the period
September 1, 2002 to August 31, 2003

STATE OF ARIZONA)
)
COUNTY OF MARICOPA) SS.


RECEIVED
B.L.M. AZ STATE OFFICE
2002 AUG -6 A 9:11
PHOENIX, ARIZONA

Joseph Lévy, being duly sworn, deposes and says that he is a citizen of the United States and more than twenty-one years of age, and resides at 1606 Walnut Street, La Grande, Oregon 97850, in Union County, State of Oregon, and is personally acquainted with the hereinafter described mining claims situated in the Pioneer Mining District, Pinal County, Arizona, the location notices of which are recorded in the office of the County Recorder of said county as described below:


See Exhibit "A" attached

That the owner of said claims (2 lode mining claims and 1 millsite) is Harborlite Corporation, and that the enclosed "rental fees" of \$100.00 per claim for a total of \$300.00 (Three Hundred dollars) were paid by Harborlite Corporation, P.O. Box 960, Superior, AZ 85273, for the purpose of complying with the laws of the United States pertaining to assessment of annual work, and that said lode claims are being held for the valuable mineral contained therein and the millsite for the purpose of enhancing a fines containment area in conjunction with the mining operation. This "rental fee" is required in accordance with the Act of October 5, 1992 (Public Law 102-381, 106 Stat. 1374, 1378-79) and is in lieu of the requirements for performing assessment work under 30 U.S.C. 28-28e and for filing an annual Affidavit of Labor with the proper office of the Bureau of Land Management as outlined under Section 314(a) and (c) of FLPMA and §3833.2.

DATED this 22 day of July, A.D., 2002


Joseph Lévy

Subscribed and sworn before me this 22nd day of July, A.D., 2002




Notary Public

EXHIBIT "A"

The following mining claims are located in Secs. 4, 8 & 9, T.2 S., R.12 E., G. & S.R.M., Pioneer Mining District, Pinal County, State of Arizona, the Location Notices are recorded in the office of the County Recorder of said county as described below:

| <u>Claim Name</u> | <u>Docket</u> | <u>Page(s)</u> | <u>B.L.M. Serial #</u> |
|--|------------------------------------|--|------------------------|
| FORGOTTEN WEDGE lode | 374 | 545 | A MC 66077 |
| MARY T. FRACTION lode | 1668 | 450-451 | A MC 303417 |
| HARBORLITE MILLSITE NO. 3A Amended | 1781 1797 | 639-640 124-125 | A MC 317479 |

*Do Not Index
@ County*

RECEIVED
B.L.M. AZ STATE OFFICE
2002 AUG -6 A 9:11
PHOENIX, ARIZONA

*(3)
TMC*

United States Department of the Interior
Bureau of Land Management
BUSINESS & SUPPORT SVCS DIV
222 N CENTRAL AVE
PHOENIX, AZ 85004 -2203
Phone: (602) 417-9200

Receipt

No:

534097

Transaction #: 558446

Date of Transaction: 08/06/2002

CUSTOMER: WORLD MINERALS INC
PO BOX 287
LA GRAND, OR 97850

| LINE # | QTY | DESCRIPTION | REMARKS | UNIT PRICE | TOTAL |
|--------|------|---|------------------|------------|-------------|
| 1 | 1.00 | LOCATABLE MINERALS / MINING CLAIMS-NOT NEW-UNADJUD, ONE AUTH NO. ONLY / MINING CLAIM MONEY RECEIVED (455) CASES: AMC66079/\$16000.00 | MAINT 2003 (160) | - n/a - | 16000.00 |
| TOTAL: | | | | | \$16,000.00 |

| PAYMENT INFORMATION | | | |
|---------------------|-----------|---|----------------------|
| 1 | AMOUNT: | \$16,000.00 | POSTMARKED: N/A |
| | TYPE: | CHECK | RECEIVED: 08/06/2002 |
| | CHECK NO: | 2800373 | |
| | NAME: | WORLD MINERALS INC PO BOX 287 LA GRAND OR 97850 | |

REMARKS

This receipt was generated by the automated BLM Collections and Billing System and is a paper representation of a portion of the official electronic record contained therein.

Receipt No. 346969

Trans No. 36 5024

LEAD FILE #'S _____

66076, 89202, 90404, 94569

245404, 259557, 262396, 265778

289764, 301847, 303417, 317479

319070, 321062

| | AMC Number | Code | Amount |
|--------|------------------------|------|----------------|
| 10 | 66077-66086 | 482 | 1000 |
| 9 | 87677-87685 | | 900 |
| | 89203 | | 100 |
| 9 | 90406-90414 | | 900 |
| | 94571 | | 100 |
| 8 | 245404-245411 | | 800 |
| 51 | 259557-259607 | | 5,100 |
| 29 | 259615-259643 | | 2900 |
| 5 | 259652-259656 | | 500 |
| 3 | 262396-262398 | | 300 |
| 36 | 265778-265813 | | 3600 |
| 2 | 289764-289765 | | 200 |
| | 301847 | | 100 |
| | 303417 | | 100 |
| | 317479 | ↓ | 100 |
| | 319070 | | 100 |
| TOTAL: | | 169 | \$16,900 |

| AMC Number | Code | Amount |
|---------------|------|--------|
| 321062 | 482 | 100 |
| | | |
| | | |
| | | |
| | | |
| | | |
| | | |
| | | |
| | | |
| | | |
| | | |
| | | |
| | | |
| | | |
| | | |
| | | |
| TOTAL: | | \$ |

Date of Doc 7/31/01

Date of Rec't _____

Amount Rec'd 16,000

Amount Earned 16,000

Date Entered: 10/25/01 aj

Date Verified: IG

Sent to Accts: _____

Date Earned: _____

NOTES:

480 POL
481 NOI
482 MAINT
396 TRANS
635 AMEND

~~NOT Enough Money?~~



WORLD MINERALS

World Minerals Inc.
Post Office Box 287
1501 6th Street
LaGrande, OR 97850
Tel: 541-963-3987
Fax: 541-963-3995

July 23, 2001

U.S. Department of the Interior
Bureau of Land Management
Attn: Public Room
222 N. Central Avenue
Phoenix, AZ 85004

Gentlemen:

Enclosed are five (5) "Affidavit of Rental Fee Payment" for the period September 1, 2001 to August 31, 2002 with Exhibits "A" attached. These Affidavits pertain to the claims of Harborlite Corporation as follows:

Harborlite – 2 lodes, 1 mill site
Bobbie Jo – 10 lodes
Guzman – 10 placers
Nord 135 lodes, 2 mill sites

We are enclosing our check in the amount of \$16,000.00 representing the fee for filing based on \$100.00 per claim rental fees for these 160 claims. Please acknowledge receipt of these rental fees.

Based on our previous correspondence, we are NOT paying fees for Guzman – 9 lodes because they have had the first half – mineral entry final certificate issued. I have attached a copy of your correspondence pertaining to those lodes.

Sincerely,
WORLD MINERALS INC.

Joseph Lévy
Chief Geologist

JL/jst

Enclosures
Cc: J. Carraher

PHOENIX, ARIZONA

2001 JUL 31 A 11:23

RECEIVED
BLM STATE OFFICE



United States Department of the Interior

BUREAU OF LAND MANAGEMENT

Arizona State Office
222 North Central Avenue
Phoenix, AZ 85004-2203

In reply refer to:

3840 (957)
AMC 87677

April 26, 2001

Ms Jonna True
World Minerals Inc.
P.O. Box 287
LaGrande, OR 97850

Dear Ms. Jonna True:

In response to your letter dated February 28, 2001, we have reviewed the list of claims that you have paid maintenance fees on in the state of Arizona. Upon examination of our records, we concur that you have paid maintenance fees for claims that have had the first half - mineral entry final certificate issued. In accordance with 43 CFR 3851.5, these payments are not required. Therefore, you will receive reimbursement for the subject claims' maintenance fees paid for the assessment years subsequent of and including 1996. The subject claims, their mining claim recordation numbers and the amount refunded for each are listed on the enclosure.

Per your request, the telephone number for Ken Phillips of the Bureau of Mines is (602)255-3795.

Sincerely,

Mary B. Hyde

for

Ivy J. Garcia
Supervisor, Lands & Minerals Operations

PHOENIX, ARIZONA

2001 JUL 31 A 11:23

Enclosure

RECEIVED
B.L.M. STATE OFFICE

| CLAIM NAME | MINING CLAIM RECORDATION NO. | REFUND AMT. |
|----------------------|---------------------------------|-------------|
| 1. ATOMIC BOMB | AMC 87683 | \$600.00 |
| 2. CRUZALITE | AMC 87684 | \$600.00 |
| 3. DIVIDE | AMC 87681 | \$600.00 |
| 4. HAVALINA | AMC 87680 | \$600.00 |
| 5. HAVALINA NO.2 | AMC 87679 | \$600.00 |
| 6. I-DO-IT | AMC 87677 | \$600.00 |
| 7. LA CHOLLA | AMC 87678 | \$600.00 |
| 8. LOOK-OUT-WEDGE | AMC 87682 | \$600.00 |
| 9. MARKIE'S FRACTION | AMC 87685 | \$600.00 |

RECEIVED
BLM / STATE OFFICE
2001 JUL 31 A 11:23
PHOENIX, ARIZONA

United States Department of the Interior
Bureau of Land Management
BUSINESS & SUPPORT SVCS DIV
222 N CENTRAL AVE
PHOENIX, AZ 85004 -2203
Phone: (602) 417-9200

Receipt

No:

346969

Transaction #: 365024

Date of Transaction: 07/31/2001

CUSTOMER: HARBORLITE
PO BOX 287
LAGRANDE, OR 97850

| LINE # | QTY | COMMODITY / SUBJECT / ACTION / PRODUCT | REMARKS | UNIT PRICE | TOTAL |
|--------|------|--|---------------------|---------------|-------------|
| 1 | 1.00 | LOCATABLE MINERALS / MINING CLAIMS-NOT NEW-UNADJUD, ONE AUTH NO. ONLY / MINING CLAIM MONEY RECEIVED (455) | MAINT 2002 (160) | - n/a - | \$16,000.00 |
| TOTAL: | | | | | \$16,000.00 |

PAYMENT INFORMATION

| | | | | |
|---|-----------|---|-------------|------------|
| 1 | AMOUNT: | \$16,000.00 | POSTMARKED: | N/A |
| | TYPE: | CHECK | RECEIVED: | 07/31/2001 |
| | CHECK NO: | 72791 | | |
| | NAME: | HARBORLITE PO BOX 287 LAGRANDE OR 97850 | | |

REMARKS

PHONE NO: SEE DOC

CASE SERIAL NUMBER INFORMATION

| TRNS # | LINE # | CASES |
|--------|--------|---------------------|
| 365024 | 1 | AMC66077/\$16000.00 |

This receipt was generated by the automated BLM Collections and Billings System and is a paper representation of a portion of the official electronic record contained therein.

ENTERED INTO COMPUTER

10/25/01 aj

STATE OF ARIZONA)
)
COUNTY OF PINAL) SS.

AFFIDAVIT OF RENTAL FEE PAYMENT
For the period
September 1, 2001 to August 31, 2002


STATE OF ARIZONA)
)
COUNTY OF MARICOPA) SS.

Joseph Lévy, being duly sworn, deposes and says that he is a citizen of the United States and more than twenty-one years of age, and resides at 1606 Walnut Street, La Grande, Oregon 97850, in Union County, State of Oregon, and is personally acquainted with the hereinafter described mining claims situated in the Pioneer Mining District, Pinal County, Arizona, the location notices of which are recorded in the office of the County Recorder of said county as described below:

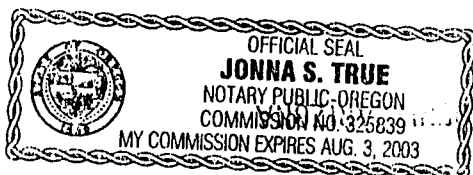
See Exhibit "A" attached

That the owner of said claims (2 lode mining claims and 1 millsite) is Harborlite Corporation, and that the enclosed "rental fees" of \$100.00 per claim for a total of \$300.00 (Three Hundred dollars) were paid by Harborlite Corporation, P.O. Box 960, Superior, AZ 85273, for the purpose of complying with the laws of the United States pertaining to assessment of annual work, and that said lode claims are being held for the valuable mineral contained therein and the millsite for the purpose of enhancing a fines containment area in conjunction with the mining operation. This "rental fee" is required in accordance with the Act of October 5, 1992 (Public Law 102-381, 106 Stat. 1374, 1378-79) and is in lieu of the requirements for performing assessment work under 30 U.S.C. 28-28e and for filing an annual Affidavit of Labor with the proper office of the Bureau of Land Management as outlined under Section 314(a) and (c) of FLPMA and §3833.2.

DATED this 23 day of July, A.D., 2001


Joseph Lévy

Subscribed and sworn before me this 23 day of July, A.D., 2001




Notary Public

2001 JUL 31 11:23

RECEIVED
B.L.M. AZ STATE OFFICE

EXHIBIT "A"

The following mining claims are located in Secs. 4, 8 & 9, T.2 S., R.12 E., G. & S.R.M., Pioneer Mining District, Pinal County, State of Arizona, the Location Notices are recorded in the office of the County Recorder of said county as described below:

| <u>Claim Name</u> | <u>Docket</u> | <u>Page(s)</u> | <u>B.L.M. Serial #</u> |
|--|---------------|--------------------|------------------------|
| FORGOTTEN WEDGE lode | 374 | 545 | A MC 66077 |
| MARY T. FRACTION lode | 1668 | 450-451 | A MC 303417 |
| HARBORLITE MILLSITE NO. 3A Amended | 1781 1797 | 639-640 124-125 | A MC 317479 |

*Do Not Index
@ County*

RECEIVED
B.L.M. AZ STATE OFFICE
2001 JUL 31 A 11: 23
PHOENIX, ARIZONA

STATE OF ARIZONA)
COUNTY OF PINAL) SS.

AFFIDAVIT OF RENTAL FEE PAYMENT
For the period
September 1, 2001 to August 31, 2002

STATE OF ARIZONA)
COUNTY OF MARICOPA) SS.

Joseph Lévy, being duly sworn, deposes and says that he is a citizen of the United States and more than twenty-one years of age, and resides at 1606 Walnut Street, La Grande, Oregon 97850, in Union County, State of Oregon, and is personally acquainted with the hereinafter described mining claims situated in the Pioneer Mining District, Pinal County, Arizona, the location notices of which are recorded in the office of the County Recorder of said county as described below:

See Exhibit "A" attached

That the owner of said claims (10 lode mining claims) is Lewis and Thomas Williams, and that the enclosed "rental fees" of \$100.00 per claim for a total of \$1,000.00 (One Thousand dollars) were paid by Harborlite Corporation, P.O. Box 960, Superior, AZ 85273, for the purpose of complying with the laws of the United States pertaining to assessment of annual work, and that said claims are being held for the valuable mineral contained therein. This "rental fee" is required in accordance with the Act of October 5, 1992 (Public Law 102-381, 106 Stat. 1374, 1378-79) and is in lieu of the requirements for performing assessment work under 30 U.S.C. 28-28e and for filing an annual Affidavit of Labor with the proper office of the Bureau of Land Management as outlined under Section 314(a) and (c) of FLPMA and §3833.2.


These "rental fees" are being submitted to cover mining claims comprising a contiguous group.

DATED this 23 day of July, A.D., 2001


RECEIVED
B.L.M. MARICOPA OFFICE

2001 JUL 31 A 11:

PINAL ARIZONA


Joseph Lévy

Subscribed and sworn before me this 23 day of July, A.D., 2001




Notary Public

EXHIBIT "A"

| <u>Lode Claim Name</u> | <u>Loc. Date</u> | <u>Book</u> | <u>Pinal County</u> <u>Page(s)</u> | <u>Filing Date</u> | <u>B.L.M. Data</u> <u>Serial No.</u> | <u>Date</u> | <u>Locator</u> |
|-------------------------|------------------|-------------|---------------------------------------|--------------------|---|-------------|-----------------|
| Bobbie Jo Perlite No. 1 | 10/6/85 | 1314 | 459-60 | 10/7/85 | A MC 245404 | 11/4/85 | Thomas Williams |
| Amended | 1/11/90 | 1651 | 501-02 | 1/15/90 | | 2/8/90 | |
| Bobbie Jo Perlite No. 2 | 10/6/85 | 1314 | 457-58 | 10/7/85 | A MC 245405 | 11/4/85 | Thomas Williams |
| Amended | 1/11/90 | 1651 | 503-04 | 1/15/90 | | 2/8/90 | |
| Bobbie Jo Perlite No. 3 | 10/6/85 | 1314 | 455-56 | 10/7/85 | A MC 245406 | 11/4/85 | Thomas Williams |
| Bobbie Jo Perlite No. 4 | 10/12/85 | 1315 | 788-89 | 10/15/85 | A MC 245407 | 11/4/85 | Thomas Williams |
| Bobbie Jo Perlite No. 5 | 10/12/85 | 1315 | 790-91 | 10/15/85 | A MC 245408 | 11/4/85 | Thomas Williams |
| Bobbie Jo Perlite No. 6 | 10/12/85 | 1315 | 792-93 | 10/15/85 | A MC 245409 | 11/4/85 | Thomas Williams |
| Bobbie Jo Perlite No. 7 | 10/12/85 | 1315 | 796-97 | 10/15/85 | A MC 245410 | 11/4/85 | Thomas Williams |
| Bobbie Jo Perlite No. 8 | 10/12/85 | 1315 | 794-95 | 10/15/85 | A MC 245411 | 11/4/85 | Thomas Williams |
| B J No. 9 | 2/10/90 | 1657 | 523-24 | 2/20/90 | A MC 301847 | 3/2/90 | Lewis Williams |
| B & J No. 10 | 4/8/92 | 1817 | 118-19 | 4/9/92 | A MC 321062 | 4/30/92 | Lewis Williams |

Do Not Index
@ County

RECEIVED
B.L.M. STATE OFFICE
2001 JUL 31 A 11:23
PHOENIX, ARIZONA

STATE OF ARIZONA)
)
COUNTY OF PINAL) SS.

AFFIDAVIT OF RENTAL FEE PAYMENT
For the period
September 1, 2001 to August 31, 2002

STATE OF ARIZONA)
)
COUNTY OF MARICOPA) SS.

Joseph Lévy, being duly sworn, deposes and says that he is a citizen of the United States and more than twenty-one years of age, and resides at 1606 Walnut Street, La Grande, Oregon 97850, in Union County, State of Oregon, and is personally acquainted with the hereinafter described mining claims situated in the Pioneer Mining District, Pinal County, Arizona, the location notices of which are recorded in the office of the County Recorder of said county as described below:

See Exhibit "A" attached

That the owner of said claims (10 "Guzman" placer mining claims) is Harborlite Corporation, P.O. Box 960, Superior, AZ 85273, and that the enclosed "rental fees" of \$100.00 per claim for a total of \$1,000.00 (One Thousand dollars) were paid by Harborlite Corporation, for the purpose of complying with the laws of the United States pertaining to assessment of annual work, and that said claims are being held for the valuable mineral contained therein. This "rental fee" is required in accordance with the Act of October 5, 1992 (Public Law 102-381, 106 Stat. 1374, 1378-79) and is in lieu of the requirements for performing assessment work under 30 U.S.C. 28-28e and for filing an annual Affidavit of Labor with the proper office of the Bureau of Land Management as outlined under Section 314(a) and (c) of FLPMA and §3833.2.


These "rental fees" are being submitted to cover mining claims comprising a contiguous group.

DATED this 23 day of July, A.D., 2001

Joseph Lévy
Joseph Lévy

RECEIVED
BLM AZ STATE OFFICE
2001 JUL 31 A 11:23
TUCSON, ARIZONA

Subscribed and sworn before me this 23 day of July, A.D., 2001



Jonna S. True
Notary Public

EXHIBIT "A"

The following mining claims are located in Sections 8 & 16, T.2 S., R.12 E., Gila & Salt River Meridian, County of Pinal, State of Arizona and are duly recorded as indicated below, at the office of the County Recorder, Pinal County, Arizona:

| <u>Placer Claim Name</u> | <u>Legal Description</u> <u>Section 8, T2S R12E</u> | <u>Date</u> <u>Located</u> | <u>Pinal County</u> | | <u>BLM</u> <u>AMC#</u> |
|-----------------------------|--|-------------------------------|---------------------|-------------|---------------------------|
| | | | <u>Book</u> | <u>Page</u> | |
| Black Eye | W $\frac{1}{2}$ SE $\frac{1}{4}$ SE $\frac{1}{4}$ NW $\frac{1}{4}$, SW $\frac{1}{4}$ SE $\frac{1}{4}$ NW $\frac{1}{4}$, W $\frac{1}{2}$ NW $\frac{1}{4}$ SE $\frac{1}{4}$ NW $\frac{1}{4}$ | 6/26/65 | 423 | 121 | 90407 |
| Blueberry | NE $\frac{1}{4}$ SE $\frac{1}{4}$ NW $\frac{1}{4}$ E $\frac{1}{2}$ NW $\frac{1}{4}$ SE $\frac{1}{4}$ NW $\frac{1}{4}$ E $\frac{1}{2}$ SW $\frac{1}{4}$ NE $\frac{1}{4}$ NW $\frac{1}{4}$ | 6/26/65 | 423 | 116 | 90406 |
| Dewdrop | N $\frac{1}{2}$ SW $\frac{1}{4}$ NE $\frac{1}{4}$ | 6/26/65 | 423 | 114 | 90411 |
| Divide | SE $\frac{1}{4}$ SE $\frac{1}{4}$ NW $\frac{1}{4}$ SE $\frac{1}{4}$, NE $\frac{1}{4}$ NE $\frac{1}{4}$ SW $\frac{1}{4}$ SE $\frac{1}{4}$, N $\frac{1}{2}$ NW $\frac{1}{4}$ SE $\frac{1}{4}$ SE $\frac{1}{4}$, NW $\frac{1}{4}$ NE $\frac{1}{4}$ SE $\frac{1}{4}$ SE $\frac{1}{4}$, S $\frac{1}{2}$ SW $\frac{1}{4}$ NE $\frac{1}{4}$ SE $\frac{1}{4}$, SW $\frac{1}{4}$ SE $\frac{1}{4}$ NE $\frac{1}{4}$ SE $\frac{1}{4}$ | 6/26/65 | 423 | 122 | 90414 |
| Havalina | W $\frac{1}{2}$ NE $\frac{1}{4}$ NW $\frac{1}{4}$ SE $\frac{1}{4}$, SE $\frac{1}{4}$ NW $\frac{1}{4}$ NW $\frac{1}{4}$ SE $\frac{1}{4}$, N $\frac{1}{2}$ SE $\frac{1}{4}$ NW $\frac{1}{4}$ SE $\frac{1}{4}$, SE $\frac{1}{4}$ NE $\frac{1}{4}$ NW $\frac{1}{4}$ SE $\frac{1}{4}$, SW $\frac{1}{4}$ NW $\frac{1}{4}$ NE $\frac{1}{4}$ SE $\frac{1}{4}$, NW $\frac{1}{4}$ SW $\frac{1}{4}$ NE $\frac{1}{4}$ SE $\frac{1}{4}$ | 6/26/65 | 423 | 117 | 90408 |
| Havalina No. 1 | N $\frac{1}{2}$ NW $\frac{1}{4}$ NW $\frac{1}{4}$ SE $\frac{1}{4}$, NE $\frac{1}{4}$ NE $\frac{1}{4}$ SW $\frac{1}{4}$, E $\frac{1}{2}$ NW $\frac{1}{4}$ NE $\frac{1}{4}$ SW $\frac{1}{4}$ | 6/26/65 | 423 | 118 | 90409 |
| Havalina No. 2 | E $\frac{1}{2}$ SE $\frac{1}{4}$ SE $\frac{1}{4}$ NW $\frac{1}{4}$, SW $\frac{1}{4}$ SW $\frac{1}{4}$ NE $\frac{1}{4}$, W $\frac{1}{2}$ SE $\frac{1}{4}$ SW $\frac{1}{4}$ NE $\frac{1}{4}$ | 6/26/65 | 423 | 120 | 90410 |
| I-DO-IT | E $\frac{1}{2}$ SE $\frac{1}{4}$ SW $\frac{1}{4}$ NE $\frac{1}{4}$, NW $\frac{1}{4}$ SE $\frac{1}{4}$ NE $\frac{1}{4}$, W $\frac{1}{2}$ SW $\frac{1}{4}$ SE $\frac{1}{4}$ NE $\frac{1}{4}$ | 6/26/65 | 423 | 119 | 90412 |
| Look-Out-Wedge | NE $\frac{1}{4}$ NE $\frac{1}{4}$ NW $\frac{1}{4}$ SE $\frac{1}{4}$, N $\frac{1}{2}$ NW $\frac{1}{4}$ NE $\frac{1}{4}$ SE $\frac{1}{4}$, SE $\frac{1}{4}$ NW $\frac{1}{4}$ NE $\frac{1}{4}$ SE $\frac{1}{4}$, W $\frac{1}{2}$ NE $\frac{1}{4}$ NE $\frac{1}{4}$ SE $\frac{1}{4}$, NE $\frac{1}{4}$ SW $\frac{1}{4}$ NE $\frac{1}{4}$ SE $\frac{1}{4}$, NW $\frac{1}{4}$ SE $\frac{1}{4}$ NE $\frac{1}{4}$ SE $\frac{1}{4}$ | 6/26/65 | 423 | 123 | 90413 |
| <u>Section 16, T2S R12E</u> | | | | | |
| Self Protection | SW $\frac{1}{4}$ NE $\frac{1}{4}$ SW $\frac{1}{4}$ NW $\frac{1}{4}$, W $\frac{1}{2}$ SE $\frac{1}{4}$ SW $\frac{1}{4}$ NW $\frac{1}{4}$, NW $\frac{1}{4}$ NE $\frac{1}{4}$ NW $\frac{1}{4}$ SW $\frac{1}{4}$, W $\frac{1}{2}$ E $\frac{1}{2}$ NE $\frac{1}{4}$ SW $\frac{1}{4}$ NW $\frac{1}{4}$, E $\frac{1}{2}$ NW $\frac{1}{4}$ NE $\frac{1}{4}$ SW $\frac{1}{4}$ NW $\frac{1}{4}$, E $\frac{1}{2}$ SE $\frac{1}{4}$ NW $\frac{1}{4}$ SW $\frac{1}{4}$ NW $\frac{1}{4}$, E $\frac{1}{2}$ E $\frac{1}{2}$ SW $\frac{1}{4}$ SW $\frac{1}{4}$ NW $\frac{1}{4}$, W $\frac{1}{2}$ NE $\frac{1}{4}$ SE $\frac{1}{4}$ SW $\frac{1}{4}$ NW $\frac{1}{4}$, E $\frac{1}{2}$ NE $\frac{1}{4}$ NW $\frac{1}{4}$ NW $\frac{1}{4}$ SW $\frac{1}{4}$ | 1/22/51 | 42 | 362 | 89203 |

Do Not
Index
o County

PHOENIX, ARIZONA

2001 JUL 31 A 11:23

RECEIVED
B.L.M. AZ STATE OFFICE

STATE OF ARIZONA)
)
COUNTY OF PINAL) SS.

AFFIDAVIT OF RENTAL FEE PAYMENT

For the period
September 1, 2001 to August 31, 2002

STATE OF ARIZONA)
)
COUNTY OF MARICOPA) SS.

Joseph Lévy, being duly sworn, deposes and says that he is a citizen of the United States and more than twenty-one years of age, and resides at 1606 Walnut Street, La Grande, Oregon 97850, in Union County, State of Oregon, and is personally acquainted with the hereinafter described millsite claims situated in the Pioneer Mining District, Pinal County, Arizona, the location notices of which are recorded in the office of the County Recorder of said county as described below:

See Exhibit "A" (7 pages) attached

That the owner of said claims (2 mill sites and 135 lodes formerly known as the Nord claims) is Harborlite Corporation, and that the enclosed "rental fees" of \$100.00 per claim for a total of \$13,700.00 (Thirteen Thousand, Seven Hundred dollars) were paid by Harborlite Corporation, P.O. Box 960, Superior, AZ 85273, for the purpose of complying with the laws of the United States pertaining to assessment of annual work, and that said claims are being held for the purpose of mining (on lode claims) and milling (on millsites) perlite ore which is mined on our lode claims. This "rental fee" is required in accordance with the Act of October 5, 1992 (Public Law 102-381, 106 Stat. 1374, 1378-79) and is in lieu of the requirements for performing assessment work under 30 U.S.C. 28-28e and for filing an annual Affidavit of Labor with the proper office of the Bureau of Land Management as outlined under Section 314(a) and (c) of FLPMA and §3833.2.

DATED this 23 day of July, A.D., 2001


RECEIVED
B.L.M. STATE OFFICE

2001 JUL 31 A 11: 23

PHOENIX, ARIZONA

Joseph Lévy
Joseph Lévy

Subscribed and sworn before me this 23 day of July, A.D., 2001



Jonna S. True
Notary Public

EXHIBIT "A"

(page 1)

The following mining claims are located in Pinal County, State of Arizona, the location notices of which are recorded in the office of the County Recorder of said County as described below:

| <u>Claim Name</u> | <u>Book/Docket</u> | <u>Page(s)</u> | <u>B.L.M. Serial #</u> |
|--|--------------------|----------------|------------------------|
| ROSEMARIE No. 6 Exception lode (situate in Sec.8) | 507 | 87 | A MC 66079 |
| Candy Rock Fraction lode (situate in Sec. 16) | 1556 | 712-713 | A MC 289764 |
| Lucero millsite (situate in Sec. 4) | 1786 | 558-559 | A MC 319070 |
| Cynthia & John millsite (situate in Sec. 4) | 893 | 426-427 | A MC 94571 |

*Do Not Index
@ County*

All claims are located in T.2 S., R.12 E., G. & S.R.M.

RECEIVED
BLM AZ STATE OFFICE
2001 JUL 31 A 11: 23
PHOENIX, ARIZONA

EXHIBIT "A"

(page 2)

The following lode mining claims are located in Secs. 8 & 9, T.2 S., R.12 E., Gila & Salt River Meridian, County of Pinal, State of Arizona:

| <u>Lode Claim Name</u> | <u>Recorded</u> | | <u>B.L.M. Serial #</u> |
|--|-----------------------------|-------------|------------------------|
| | <u>Book</u> | <u>Page</u> | |
| ROSEMARIE No. 1 Exception Amended | 500 507 | 414 86 | A MC 66078 |
| ROSEMARIE No. 7 Exception Amended | 500 507 | 420 88 | A MC 66080 |
| ROSEMARIE No. 8 Exception Amended Amended | 500 507 Doc. 1082-045 | 421 89 | A MC 66081 |
| ROSEMARIE No. 9 Exception Amended | 500 507 | 422 90 | A MC 66082 |
| ROSEMARIE No. 10 Exception Amended | 500 507 | 423 91 | A MC 66083 |
| ROSEMARIE No. 12 Exception Amended Amended | 500 507 Doc. 1082-047 | 425 92 | A MC 66084 |
| ROSEMARIE No. 13 Exception Amended | 500 507 | 426 93 | A MC 66085 |
| ROSEMARIE No. 14 Exception Amended | 500 507 | 427 94 | A MC 66086 |

Do Not
Index
@ County

PHOENIX, ARIZONA

2001 JUL 31 A 11:23

RECEIVED
B.L.M. AZ STATE OFFICE

EXHIBIT "A"

(page 3)

The following mining claims are located in Secs. 27, 28, 32, 33 & 34, T.2 S., R.12 E., and Secs. 3 & 4, T.3 S., R.12 E., Gila & Salt River Meridian, County of Pinal, State of Arizona:

| <u>Lode Claim Name</u> | <u>Book</u> | <u>Recorded</u> <u>Page</u> | <u>B.L.M. Serial #</u> |
|------------------------|-------------|--------------------------------|------------------------|
| Hal #1 | 1382 | 220-221 | A MC 259557 |
| Hal #2 | 1382 | 222-223 | A MC 259558 |
| Hal #3 | 1382 | 224-225 | A MC 259559 |
| Hal #4 | 1382 | 226-227 | A MC 259560 |
| Hal #5 | 1382 | 228-229 | A MC 259561 |
| Hal #6 | 1382 | 230-231 | A MC 259562 |
| Hal #7 | 1382 | 232-233 | A MC 259563 |
| Hal #8 | 1382 | 234-235 | A MC 259564 |
| Hal #9 | 1382 | 236-237 | A MC 259565 |
| Hal #10 | 1382 | 238-239 | A MC 259566 |
| Hal #11 | 1382 | 240-241 | A MC 259567 |
| Hal #12 | 1382 | 242-243 | A MC 259568 |
| Hal #13 | 1382 | 244-245 | A MC 259569 |
| Hal #14 | 1382 | 246-247 | A MC 259570 |
| Hal #15 | 1382 | 248-249 | A MC 259571 |
| Hal #16 | 1382 | 250-251 | A MC 259572 |
| Hal #17 | 1382 | 252-253 | A MC 259573 |
| Hal #18 | 1382 | 254-255 | A MC 259574 |
| Hal #19 | 1382 | 256-257 | A MC 259575 |
| Hal #20 | 1382 | 258-259 | A MC 259576 |
| Hal #21 | 1382 | 260-261 | A MC 259577 |
| Hal #22 | 1382 | 262-263 | A MC 259578 |
| Hal #23 | 1382 | 264-265 | A MC 259579 |
| Hal #24 | 1382 | 266-267 | A MC 259580 |
| Hal #25 | 1382 | 268-269 | A MC 259581 |
| Hal #26 | 1382 | 270-271 | A MC 259582 |
| Hal #27 | 1382 | 272-273 | A MC 259583 |
| Hal #28 | 1832 | 274-275 | A MC 259584 |
| Hal #29 | 1382 | 276-277 | A MC 259585 |
| Hal #30 | 1382 | 278-279 | A MC 259586 |
| Hal #31 | 1382 | 280-281 | A MC 259587 |
| Hal #32 | 1382 | 282-283 | A MC 259588 |
| Hal #33 | 1382 | 284-285 | A MC 259589 |
| Hal #34 | 1382 | 286-287 | A MC 259590 |
| Hal #35 | 1382 | 288-289 | A MC 259591 |
| Hal #36 | 1382 | 290-291 | A MC 259592 |
| Tekoa #9 | 1382 | 410-411 | A MC 259652 |
| Tekoa #10 | 1382 | 412-413 | A MC 259653 |
| Tekoa #11 | 1382 | 414-415 | A MC 259654 |
| Tekoa #12 | 1382 | 416-417 | A MC 259655 |
| Tekoa #13 | 1382 | 418-419 | A MC 259656 |

Do Not Index
@ County

B.L.M. RECEIVED
STATE OFFICE
2001 JUL 31 A 11:23
PHOENIX, ARIZONA

EXHIBIT "A"

(page 4)

The following mining claims are located in Sec. 16, 17 & 20, T.2 S., R.12 E., Gila & Salt River Meridian,
County of Pinal, State of Arizona:

| <u>Lode Claim Name</u> | <u>Book</u> | <u>Recorded</u> <u>Page</u> | <u>B.L.M. Serial #</u> |
|------------------------|-------------|--------------------------------|------------------------|
| Magic #1 | 1382 | 292-293 | A MC 259593 |
| Magic #2 | 1382 | 294-295 | A MC 259594 |
| Magic #3 | 1382 | 296-297 | A MC 259595 |
| Magic #4 | 1382 | 298-299 | A MC 259596 |
| Magic #5 | 1382 | 300-301 | A MC 259597 |
| Magic #6 | 1382 | 302-303 | A MC 259598 |
| Magic #7 | 1382 | 304-305 | A MC 259599 |
| Magic #8 | 1382 | 306-307 | A MC 259600 |
| Magic #9 | 1382 | 308-309 | A MC 259601 |
| Magic #10 | 1382 | 310-311 | A MC 259602 |
| Magic #11 | 1382 | 312-313 | A MC 259603 |
| Magic #12 | 1382 | 314-315 | A MC 259604 |
| Magic #13 | 1382 | 316-317 | A MC 259605 |
| Magic #14 | 1382 | 318-319 | A MC 259606 |
| Magic #15 | 1382 | 320-321 | A MC 259607 |
| Magic #23 | 1382 | 336-337 | A MC 259615 |
| Magic #24 | 1382 | 338-339 | A MC 259616 |
| Magic #25 | 1382 | 340-341 | A MC 259617 |
| Magic #26 | 1382 | 342-343 | A MC 259618 |
| Magic #27 | 1556 | 710-711 | A MC 289765 |

*Do Not Index
@ County*

PHOENIX, ARIZONA

2001 JUL 31 A 11:23

RECEIVED
B.L.M. AZ STATE OFFICE

EXHIBIT "A"

(page 5)

The following mining claims are located in Sec. 12, T.2 S., R.11 E. and Secs. 7 & 8, T.2 S., R.12 E., Gila & Salt River Meridian, County of Pinal, State of Arizona:

| <u>Lode Claim Name</u> | <u>Book</u> | <u>Recorded</u> <u>Page</u> | <u>B.L.M. Serial #</u> |
|------------------------|-------------|--------------------------------|------------------------|
| Seattle #1 | 1382 | 344-345 | A MC 259619 |
| Seattle #2 | 1382 | 346-347 | A MC 259620 |
| Seattle #3 | 1382 | 348-349 | A MC 259621 |
| Seattle #4 | 1382 | 350-351 | A MC 259622 |
| Seattle #5 | 1382 | 352-353 | A MC 259623 |
| Seattle #6 | 1382 | 354-355 | A MC 259624 |
| Seattle #7 | 1382 | 356-357 | A MC 259625 |
| Seattle #8 | 1382 | 358-359 | A MC 259626 |
| Seattle #9 | 1382 | 360-361 | A MC 259627 |
| Seattle #10 | 1382 | 362-363 | A MC 259628 |
| Seattle #11 | 1382 | 364-365 | A MC 259629 |
| Seattle #12 | 1382 | 366-367 | A MC 259630 |
| Seattle #13 | 1382 | 368-369 | A MC 259631 |
| Seattle #14 | 1382 | 370-371 | A MC 259632 |
| Seattle #15 | 1382 | 372-373 | A MC 259633 |
| Seattle #16 | 1382 | 374-375 | A MC 259634 |
| Seattle #17 | 1382 | 376-377 | A MC 259635 |
| Seattle #18 | 1382 | 378-379 | A MC-259636 |
| Seattle #19 | 1382 | 380-381 | A MC 259637 |
| Seattle #20 | 1382 | 382-383 | A MC 259638 |
| Seattle #21 | 1382 | 384-385 | A MC 259639 |
| Seattle #22 | 1382 | 386-387 | A MC 259640 |
| Seattle #23 | 1382 | 388-389 | A MC 259641 |
| Seattle #24 | 1382 | 390-391 | A MC 259642 |
| Seattle #25 | 1382 | 392-393 | A MC 259643 |

*Do Not Index
@ County*

PHOENIX, ARIZONA

2001 JUL 31 A 11:23

RECEIVED
B.L.M. AZ STATE OFFICE

EXHIBIT "A"

(page 6)

The following mining claims are located in Secs. 8, 17 and 18, T.2 S., R.12 E., Gila & Salt River Meridian, County of Pinal, State of Arizona:

| <u>Lode Claim Name</u> | <u>Book</u> | <u>Recorded</u> <u>Page</u> | <u>B.L.M. Serial #</u> |
|------------------------|-------------|--------------------------------|------------------------|
| Sil-Flo No. 1 | 1420 | 465-466 | A MC 265778 |
| Sil-Flo No. 2 | 1420 | 467-468 | A MC 265779 |
| Sil-Flo No. 3 | 1420 | 469-470 | A MC 265780 |
| Sil-Flo No. 4 | 1420 | 471-472 | A MC 265781 |
| Sil-Flo No. 5 | 1420 | 473-474 | A MC 265782 |
| Sil-Flo No. 6 | 1420 | 475-476 | A MC 265783 |
| Sil-Flo No. 7 | 1420 | 477-478 | A MC 265784 |
| Sil-Flo No. 8 | 1420 | 479-480 | A MC 265785 |
| Sil-Flo No. 9 | 1420 | 481-482 | A MC 265786 |
| Sil-Flo No. 10 | 1420 | 483-484 | A MC 265787 |
| Sil-Flo No. 11 | 1420 | 485-486 | A MC 265788 |
| Sil-Flo No. 12 | 1420 | 487-488 | A MC 265789 |
| Sil-Flo No. 13 | 1420 | 489-490 | A MC 265790 |
| Sil-Flo No. 14 | 1420 | 491-492 | A MC 265791 |
| Sil-Flo No. 15 | 1420 | 493-494 | A MC 265792 |
| Sil-Flo No. 16 | 1420 | 495-496 | A MC 265793 |
| Sil-Flo No. 17 | 1420 | 497-498 | A MC 265794 |
| Sil-Flo No. 18 | 1420 | 499-500 | A MC 265795 |

*Do Not Index
@ County*

PHOENIX, ARIZONA

2001 JUL 31 A 11:23

RECEIVED
B.L.M. AZ STATE OFFICE

Receipt #: 159514

Amount Received: \$16,900

Date: 7/28/00

Transaction #: 172523

Lead #: 321062, 319070,
317479, 303417, 301847,
289764, 265778, 262396,
259557, 245404, 94569,
90404, 89202, 87677,
66074.

| AMC # | Code | \$\$\$\$ |
|-----------------|------|----------|
| 66077 - 66086 | 482 | 1000 |
| 87677 - 87685 | 482 | 900 |
| 89203 | 482 | 100 |
| 90406 - 90414 | 482 | 900 |
| 94571 | 482 | 100 |
| 245404 - 245411 | 482 | 800 |
| 259557 - 259607 | 482 | 5100 |
| 259652 - 259656 | 482 | 500 |
| 259615 - 259643 | 482 | 2900 |
| 262396 - 262398 | 482 | 300 |
| 265778 - 265813 | 482 | 3600 |
| 289764 - 289765 | 482 | 200 |
| 301847 | 482 | 100 |
| 303417 | 482 | 100 |
| 317479 | 482 | 100 |

Total: \$16,900

480----POL-----\$5

481----NOI-----\$5

482----Maint.---\$100

396----Trf.-----\$5

635----Amd.-----\$5

379----Refund

| AMC # | Code | \$\$\$\$ |
|--------|------|----------|
| 319070 | 482 | 100 |
| 321062 | 482 | 100 |
| | | |
| | | |
| | | |
| | | |
| | | |
| | | |
| | | |
| | | |
| | | |
| | | |
| | | |
| | | |
| | | |
| | | |

Entered: L 7/31/00
Date

Verified: Sc 8-1-00
Date

Sent to Accounts: 8-1-00
Date

Earned by Accounts: _____
Date



WORLD
MINERALS

World Minerals Inc.
Post Office Box 287
1501 6th Street
LaGrande, OR 97850
Tel: 541-963-3987
Fax: 541-963-3995

July 30, 2000

U.S. Department of the Interior
Bureau of Land Management
Attn: Public Room
222 N. Central Avenue
Phoenix, AZ 85004

Gentlemen:

Enclosed are five (5) "Affidavit of Rental Fee Payment" for the period September 1, 2000 to August 31, 2001 with Exhibits "A" attached. These Affidavits pertain to the claims of Harborlite Corporation as follows:

Harborlite – 2 lodes, 1 mill site
Bobbie Jo – 10 lodes
Guzman – 9 lodes, 10 placers
Nord 135 lodes, 2 mill sites

We are enclosing our check in the amount of \$16,900.00 representing the fee for filing based on \$100.00 per claim rental fees for these 169 claims. Please acknowledge receipt of these rental fees.

Sincerely,
WORLD MINERALS INC.

Joseph Lévy
Chief Geologist

JL/jst

Enclosures

Cc: J. Carraher

PHOENIX, ARIZONA

2000 JUL 28 A 9 06

RECEIVED
B.L.M. AZ STATE OFFICE

STATE OF ARIZONA)
)
COUNTY OF PINAL) SS.

AFFIDAVIT OF RENTAL FEE PAYMENT
For the period
September 1, 2000 to August 31, 2001

STATE OF ARIZONA)
)
COUNTY OF MARICOPA) SS.

RECEIVED
BLM STATE OFFICE
2000 JUL 28 A 9:06
TUCSON, ARIZONA

Joseph Lévy, being duly sworn, deposes and says that he is a citizen of the United States and more than twenty-one years of age, and resides at 1606 Walnut Street, La Grande, Oregon 97850, in Union County, State of Oregon, and is personally acquainted with the hereinafter described mining claims situated in the Pioneer Mining District, Pinal County, Arizona, the location notices of which are recorded in the office of the County Recorder of said county as described below:


See Exhibit "A" attached

That the owner of said claims (2 lode mining claims and 1 millsite) is Harborlite Corporation, and that the enclosed "rental fees" of \$100.00 per claim for a total of \$300.00 (Three Hundred dollars) were paid by Harborlite Corporation, P.O. Box 960, Superior, AZ 85273, for the purpose of complying with the laws of the United States pertaining to assessment of annual work, and that said lode claims are being held for the valuable mineral contained therein and the millsite for the purpose of enhancing a fines containment area in conjunction with the mining operation. This "rental fee" is required in accordance with the Act of October 5, 1992 (Public Law 102-381, 106 Stat. 1374, 1378-79) and is in lieu of the requirements for performing assessment work under 30 U.S.C. 28-28e and for filing an annual Affidavit of Labor with the proper office of the Bureau of Land Management as outlined under Section 314(a) and (c) of FLPMA and §3833.2.

DATED this 11 day of July, A.D., 2000

Joseph Lévy
Joseph Lévy

Subscribed and sworn before me this 11th day of July, A.D., 2000



Jonna S. True
Notary Public

EXHIBIT "A"

The following mining claims are located in Secs. 4, 8 & 9, T.2 S., R.12 E., G. & S.R.M., Pioneer Mining District, Pinal County, State of Arizona, the Location Notices are recorded in the office of the County Recorder of said county as described below:

| <u>Claim Name</u> | <u>Docket</u> | <u>Page(s)</u> | <u>B.L.M. Serial #</u> |
|--|-------------------------|-------------------------------|------------------------|
| Forgotten Wedge lode | 374 | 548 | A MC 66077 - |
| MARY T. FRACTION lode | 1668 | 450-451 | A MC 303417 - |
| HARBORLITE MILLSITE NO. 3A Amended | 1781 1797 | 639-640 124-125 | A MC 317479 - |

*Do Not Index
@ County*

RECEIVED
BLM. STATE OFFICE
2000 JUL 28 A 9:06
PINAL COUNTY, ARIZONA

ENTERED INTO COMPUTER

J 7/31/00

VERIFIED

Xp 8-1-00

(3) KC

STATE OF ARIZONA)
)
COUNTY OF PINAL) SS.

AFFIDAVIT OF RENTAL FEE PAYMENT
For the period
September 1, 2000 to August 31, 2001

STATE OF ARIZONA)
)
COUNTY OF MARICOPA) SS.


RECEIVED
B.L.M. STATE OFFICE
2000 JUL 28 A 9:07
PINAL COUNTY, ARIZONA

Joseph Lévy, being duly sworn, deposes and says that he is a citizen of the United States and more than twenty-one years of age, and resides at 1606 Walnut Street, La Grande, Oregon 97850, in Union County, State of Oregon, and is personally acquainted with the hereinafter described millsite claims situated in the Pioneer Mining District, Pinal County, Arizona, the location notices of which are recorded in the office of the County Recorder of said county as described below:


See Exhibit "A" (7 pages) attached

That the owner of said claims (2 mill sites and 135 lodes formerly known as the Nord claims) is Harborlite Corporation, and that the enclosed "rental fees" of \$100.00 per claim for a total of \$13,700.00 (Thirteen Thousand, Seven Hundred dollars) were paid by Harborlite Corporation, P.O. Box 960, Superior, AZ 85273, for the purpose of complying with the laws of the United States pertaining to assessment of annual work, and that said claims are being held for the purpose of mining (on lode claims) and milling (on millsites) perlite ore which is mined on our lode claims. This "rental fee" is required in accordance with the Act of October 5, 1992 (Public Law 102-381, 106 Stat. 1374, 1378-79) and is in lieu of the requirements for performing assessment work under 30 U.S.C. 28-28e and for filing an annual Affidavit of Labor with the proper office of the Bureau of Land Management as outlined under Section 314(a) and (c) of FLPMA and §3833.2.

DATED this 11 day of July, A.D., 2000


Joseph Lévy

Subscribed and sworn before me this 11th day of July, A.D., 2000




Notary Public

EXHIBIT "A"

(page 1)

The following mining claims are located in Pinal County, State of Arizona, the location notices of which are recorded in the office of the County Recorder of said County as described below:

| <u>Claim Name</u> | <u>Book/Docket</u> | <u>Page(s)</u> | <u>B.L.M. Serial #</u> |
|--|--------------------|----------------|------------------------|
| ROSEMARIE No. 6 Exception lode (situate in Sec.8) | 507 | 87 | A MC 66079 x |
| Candy Rock Fraction lode (situate in Sec. 16) | 1556 | 712-713 | A MC 289764 - |
| Lucero millsite (situate in Sec. 4) | 1786 | 558-559 | A MC 319070 - |
| Cynthia & John millsite (situate in Sec. 4) | 993 | 426-427 | A MC 94571 - |

*Do Not
Index @
County*

All claims are located in T.2 S., R.12 E., G. & S.R.M.

(4) KC

ENTERED INTO COMPUTER

L 7/31/00

VERIFIED

for 8-1-00

PINAL COUNTY, ARIZONA

2000 JUL 28 A 9:07

B.L.M. COUNTY OFFICE

STATE OF ARIZONA)
)
COUNTY OF PINAL) SS.

AFFIDAVIT OF RENTAL FEE PAYMENT
For the period
September 1, 2000 to August 31, 2001

STATE OF ARIZONA)
)
COUNTY OF MARICOPA) SS.

RECEIVED
BLM AZ TIME OFFICE
2000 JUL 28 A
PINAL COUNTY, ARIZONA

Joseph Lévy, being duly sworn, deposes and says that he is a citizen of the United States and more than twenty-one years of age, and resides at 1606 Walnut Street, La Grande, Oregon 97850, in Union County, State of Oregon, and is personally acquainted with the hereinafter described mining claims situated in the Pioneer Mining District, Pinal County, Arizona, the location notices of which are recorded in the office of the County Recorder of said county as described below:

See Exhibit "A" attached


That the owner of said claims (10 lode mining claims) is Lewis and Thomas Williams, and that the enclosed "rental fees" of \$100.00 per claim for a total of \$1,000.00 (One Thousand dollars) were paid by Harborlite Corporation, P.O. Box 960, Superior, AZ 85273, for the purpose of complying with the laws of the United States pertaining to assessment of annual work, and that said claims are being held for the valuable mineral contained therein. This "rental fee" is required in accordance with the Act of October 5, 1992 (Public Law 102-381, 106 Stat. 1374, 1378-79) and is in lieu of the requirements for performing assessment work under 30 U.S.C. 28-28e and for filing an annual Affidavit of Labor with the proper office of the Bureau of Land Management as outlined under Section 314(a) and (c) of FLPMA and §3833.2.

These "rental fees" are being submitted to cover mining claims comprising a contiguous group.

DATED this 11 day of July, A.D., 2000

Joseph Lévy
Joseph Lévy

Subscribed and sworn before me this 11th day of July, A.D., 2000



Jonna S. True
Notary Public

EXHIBIT "A"

| <u>Lode Claim Name</u> | <u>Loc. Date</u> | <u>Book</u> | Pinal County | <u>Filing Date</u> | B.L.M. Data | | <u>Locator</u> |
|-------------------------|------------------|-------------|----------------|--------------------|-------------------|-------------|-----------------|
| | | | <u>Page(s)</u> | | <u>Serial No.</u> | <u>Date</u> | |
| Bobbie Jo Perlite No. 1 | 10/6/85 | 1314 | 459-60 | 10/7/85 | A MC 245404 | 11/4/85 | Thomas Williams |
| Amended | 1/11/90 | 1651 | 501-02 | 1/15/90 | | 2/8/90 | |
| Bobbie Jo Perlite No. 2 | 10/6/85 | 1314 | 457-58 | 10/7/85 | A MC 245405 | 11/4/85 | Thomas Williams |
| Amended | 1/11/90 | 1651 | 503-04 | 1/15/90 | | 2/8/90 | |
| Bobbie Jo Perlite No. 3 | 10/6/85 | 1314 | 455-56 | 10/7/85 | A MC 245406 | 11/4/85 | Thomas Williams |
| Bobbie Jo Perlite No. 4 | 10/12/85 | 1315 | 788-89 | 10/15/85 | A MC 245407 | 11/4/85 | Thomas Williams |
| Bobbie Jo Perlite No. 5 | 10/12/85 | 1315 | 790-91 | 10/15/85 | A MC 245408 | 11/4/85 | Thomas Williams |
| Bobbie Jo Perlite No. 6 | 10/12/85 | 1315 | 792-93 | 10/15/85 | A MC 245409 | 11/4/85 | Thomas Williams |
| Bobbie Jo Perlite No. 7 | 10/12/85 | 1315 | 796-97 | 10/15/85 | A MC 245410 | 11/4/85 | Thomas Williams |
| Bobbie Jo Perlite No. 8 | 10/12/85 | 1315 | 794-95 | 10/15/85 | A MC 245411 | 11/4/85 | Thomas Williams |
| B J No. 9 | 2/10/90 | 1657 | 523-24 | 2/20/90 | A MC 301847 — | 3/2/90 | Lewis Williams |
| B & J No. 10 | 4/8/92 | 1817 | 118-19 | 4/9/92 | A MC 321062 — | 4/30/92 | Lewis Williams |

Do Not Index
@ County

(10) KC

RECEIVED
BLM FIELD OFFICE
7000 JUL 28 A 9:06

PHOENIX, ARIZONA

ENTERED INTO COMPUTER

7/31/00

VENUE
8/1/00

STATE OF ARIZONA)
)
COUNTY OF PINAL) SS.

AFFIDAVIT OF RENTAL FEE PAYMENT
For the period
September 1, 2000 to August 31, 2001

STATE OF ARIZONA)
)
COUNTY OF MARICOPA) SS.

Joseph Lévy, being duly sworn, deposes and says that he is a citizen of the United States and more than twenty-one years of age, and resides at 1606 Walnut Street, La Grande, Oregon 97850, in Union County, State of Oregon, and is personally acquainted with the hereinafter described mining claims situated in the Pioneer Mining District, Pinal County, Arizona, the location notices of which are recorded in the office of the County Recorder of said county as described below:

See Exhibit "A" attached


That the owner of said claims (9 "Guzman" lode mining claims) is Harborlite Corporation, P.O. Box 960, Superior, AZ 85273, and that the enclosed "rental fees" of \$100.00 per claim for a total of \$900.00 (Nine Hundred dollars) were paid by Harborlite Corporation, for the purpose of complying with the laws of the United States pertaining to assessment of annual work, and that said claims are being held for the valuable mineral contained therein. This "rental fee" is required in accordance with the Act of October 5, 1992 (Public Law 102-381, 106 Stat. 1374, 1378-79) and is in lieu of the requirements for performing assessment work under 30 U.S.C. 28-28e and for filing an annual Affidavit of Labor with the proper office of the Bureau of Land Management as outlined under Section 314(a) and (c) of FLPMA and §3833.2.

These "rental fees" are being submitted to cover mining claims comprising a contiguous group.

DATED this 11 day of July, A.D., 2000

Joseph Lévy
Joseph Lévy

Subscribed and sworn before me this 11th day of July, A.D., 2000



Jonna S. True
Notary Public

EXHIBIT "A"

The following mining claims are located in Sections 8 & 9, T.2 S., R.12 E., Gila & Salt River Meridian, County of Pinal, State of Arizona and are duly recorded as indicated below, at the office of the County Recorder, Pinal County, Arizona:

| <u>Lode Name</u> | <u>Book</u> | <u>Page(s)</u> | <u>B.L.M. Serial #</u> | <u>Location Date</u> |
|-------------------|-------------|----------------|------------------------|----------------------|
| I-DO-IT | 53 | 414 | A MC 87677 | 4/13/45 |
| Amended | 443 | 89 | | |
| 2nd Amended | 1618 | 373-374 | | |
| LA CHOLLA | 54 | 119 | A MC 87678 | 12/17/45 |
| Amended | 1618 | 375-376 | | |
| HAVALINA No. 2 | 53 | 428 | A MC 87679 | 6/04/45 |
| Amended | 443 | 88 | | |
| 2nd Amended | 1618 | 381-382 | | |
| HAVALINA | 53 | 427 | A MC 87680 | 4/11/45 |
| Amended | 1618 | 379-380 | | |
| DIVIDE | 54 | 117 | A MC 87681 | 12/06/45 |
| Amended | 443 | 90 | | |
| 2nd Amended | 1618 | 383-384 | | |
| LOOK-OUT-WEDGE | 54 | 351 | A MC 87682 | 3/29/46 |
| Amended | 443 | 91 | | |
| 2nd Amended | 1618 | 385-386 | | |
| ATOMIC BOMB | 54 | 48 | A MC 87683 | 11/13/45 |
| Amended | 1618 | 377-378 | | |
| CRUZALITE | 488 | 246 | A MC 87684 | 11/04/65 |
| Amended | 1618 | 387-388 | | |
| MARKIE'S FRACTION | 267 | 500 | A MC 87685 | 5/01/60 |
| Amended | 1618 | 389-390 | | |

*Do Not Index
@ County*

ENTERED INTO COMPUTER

L 7/31/00

VERIFIED

See 8/1/00

(9) KC

ARIZONA

2000 JUL 28 A 9:06

RECEIVED
COUNTY OFFICE

STATE OF ARIZONA)
)
COUNTY OF PINAL) SS.

AFFIDAVIT OF RENTAL FEE PAYMENT
For the period
September 1, 2000 to August 31, 2001

STATE OF ARIZONA)
)
COUNTY OF MARICOPA) SS.


Joseph Lévy, being duly sworn, deposes and says that he is a citizen of the United States and more than twenty-one years of age, and resides at 1606 Walnut Street, La Grande, Oregon 97850, in Union County, State of Oregon, and is personally acquainted with the hereinafter described mining claims situated in the Pioneer Mining District, Pinal County, Arizona, the location notices of which are recorded in the office of the County Recorder of said county as described below:

See Exhibit "A" attached

That the owner of said claims (10 "Guzman" placer mining claims) is Harborlite Corporation, P.O. Box 960, Superior, AZ 85273, and that the enclosed "rental fees" of \$100.00 per claim for a total of \$1,000.00 (One Thousand dollars) were paid by Harborlite Corporation, for the purpose of complying with the laws of the United States pertaining to assessment of annual work, and that said claims are being held for the valuable mineral contained therein. This "rental fee" is required in accordance with the Act of October 5, 1992 (Public Law 102-381, 106 Stat. 1374, 1378-79) and is in lieu of the requirements for performing assessment work under 30 U.S.C. 28-28e and for filing an annual Affidavit of Labor with the proper office of the Bureau of Land Management as outlined under Section 314(a) and (c) of FLPMA and §3833.2.

These "rental fees" are being submitted to cover mining claims comprising a contiguous group.

DATED this 11 day of July, A.D., 2000


Joseph Lévy

Subscribed and sworn before me this 11th day of July, A.D., 2000




Notary Public

EXHIBIT "A"

The following mining claims are located in Sections 8 & 16, T.2 S., R.12 E., Gila & Salt River Meridian, County of Pinal, State of Arizona and are duly recorded as indicated below, at the office of the County Recorder, Pinal County, Arizona:

| <u>Placer Claim Name</u> | <u>Legal Description</u> <u>Section 8, T2S R12E</u> | <u>Date</u> <u>Located</u> | <u>Pinal County</u> | | <u>BLM</u> <u>AMC#</u> |
|-----------------------------|--|-------------------------------|---------------------|-------------|---------------------------|
| | | | <u>Book</u> | <u>Page</u> | |
| Black Eye | W½ SE¼ SE¼ NW¼, SW¼ SE¼ NW¼, W½ NW¼ SE¼ NW¼ | 6/26/65 | 423 | 121 | 90407 |
| Blueberry | NE¼ SE¼ NW¼ E½ NW¼ SE¼ NW¼ E½ SW¼ NE¼ NW¼ | 6/26/65 | 423 | 116 | 90406 |
| Dewdrop | N½ SW¼ NE¼ | 6/26/65 | 423 | 114 | 90411 |
| Divide | SE¼ SE¼ NW¼ SE¼, NE¼ NE¼ SW¼ SE¼, N¼ NW¼ SE¼ SE¼, NW¼ NE¼ SE¼ SE¼, S¼ SW¼ NE¼ SE¼, SW¼ SE¼ NE¼ SE¼ | 6/26/65 | 423 | 122 | 90414 |
| Havalina | W¼ NE¼ NW¼ SE¼, SE¼ NW¼ NW¼ SE¼, N¼ SE¼ NW¼ SE¼, SE¼ NE¼ NW¼ SE¼, SW¼ NW¼ NE¼ SE¼, NW¼ SW¼ NE¼ SE¼ | 6/26/65 | 423 | 117 | 90408 |
| Havalina No. 1 | N¼ NW¼ NW¼ SE¼, NE¼ NE¼ SW¼, E½ NW¼ NE¼ SW¼ | 6/26/65 | 423 | 118 | 90409 |
| Havalina No. 2 | E½ SE¼ SE¼ NW¼, SW¼ SW¼ NE¼, W½ SE¼ SW¼ NE¼ | 6/26/65 | 423 | 120 | 90410 |
| I-DO-IT | E½ SE¼ SW¼ NE¼, NW¼ SE¼ NE¼, W½ SW¼ SE¼ NE¼ | 6/26/65 | 423 | 119 | 90412 |
| Look-Out-Wedge | NE¼ NE¼ NW¼ SE¼, N¼ NW¼ NE¼ SE¼, SE¼ NW¼ NE¼ SE¼, W¼ NE¼ NE¼ SE¼, NE¼ SW¼ NE¼ SE¼, NW¼ SE¼ NE¼ SE¼ | 6/26/65 | 423 | 123 | 90413 |
| <u>Section 16, T2S R12E</u> | | | | | |
| Self Protection | SW¼ NE¼ SW¼ NW¼, W¼ SE¼ SW¼ NW¼, NW¼ NE¼ NW¼ SW¼, W¼ E¼ NE¼ SW¼ NW¼, E½ NW¼ NE¼ SW¼ NW¼, E½ SE¼ NW¼ SW¼ NW¼, E½ E¼ SW¼ SW¼ NW¼, W¼ NE¼ SE¼ SW¼ NW¼, E¼ NE¼ NW¼ NW¼ SW¼ | 1/22/51 | 42 | 362 | 89203 |

Do Not
Index
@ County

ENTERED INTO COMPUTER
7/31/00

VERIFIED
Apr 8 - 1 - 00

(10) KC

RECEIVED

2000 JUL 28 A 9 07

RECEIVED
BLM STATE OFFICE

EXHIBIT "A"

(page 2)

The following lode mining claims are located in Secs. 8 & 9, T.2 S., R.12 E., Gila & Salt River Meridian, County of Pinal, State of Arizona:

| <u>Lode Claim Name</u> | <u>Recorded</u> | | <u>B.L.M. Serial #</u> |
|--|-----------------------------|-------------|------------------------|
| | <u>Book</u> | <u>Page</u> | |
| ROSEMARIE No. 1 Exception Amended | 500 507 | 414 86 | A MC 66078 |
| ROSEMARIE No. 7 Exception Amended | 500 507 | 420 88 | A MC 66080 |
| ROSEMARIE No. 8 Exception Amended Amended | 500 507 Doc. 1082-045 | 421 89 | A MC 66081 |
| ROSEMARIE No. 9 Exception Amended | 500 507 | 422 90 | A MC 66082 |
| ROSEMARIE No. 10 Exception Amended | 500 507 | 423 91 | A MC 66083 |
| ROSEMARIE No. 12 Exception Amended Amended | 500 507 Doc. 1082-047 | 425 92 | A MC 66084 |
| ROSEMARIE No. 13 Exception Amended | 500 507 | 426 93 | A MC 66085 |
| ROSEMARIE No. 14 Exception Amended | 500 507 | 427 94 | A MC 66086 |

Do Not
Index
@ County

ENTERED INTO COMPUTER

7/31/00

(8) LC

VERIFIED

for 8-1-00

ARIZONA

2000 JUL 28 A 9:07

RECEIVED
BLM
FIELD OFFICE

EXHIBIT "A"

(page 3)

The following mining claims are located in Secs. 27, 28, 32, 33 & 34, T.2 S., R.12 E., and Secs. 3 & 4, T.3 S., R12 E., Gila & Salt River Meridian, County of Pinal, State of Arizona:

| <u>Lode Claim Name</u> | <u>Book</u> | <u>Recorded</u> <u>Page</u> | <u>B.L.M. Serial #</u> |
|------------------------|-------------|--------------------------------|------------------------|
| Hal #1 | 1382 | 220-221 | A MC 259557 |
| Hal #2 | 1382 | 222-223 | A MC 259558 |
| Hal #3 | 1382 | 224-225 | A MC 259559 |
| Hal #4 | 1382 | 226-227 | A MC 259560 |
| Hal #5 | 1382 | 228-229 | A MC 259561 |
| Hal #6 | 1382 | 230-231 | A MC 259562 |
| Hal #7 | 1382 | 232-233 | A MC 259563 |
| Hal #8 | 1382 | 234-235 | A MC 259564 |
| Hal #9 | 1382 | 236-237 | A MC 259565 |
| Hal #10 | 1382 | 238-239 | A MC 259566 |
| Hal #11 | 1382 | 240-241 | A MC 259567 |
| Hal #12 | 1382 | 242-243 | A MC 259568 |
| Hal #13 | 1382 | 244-245 | A MC 259569 |
| Hal #14 | 1382 | 246-247 | A MC 259570 |
| Hal #15 | 1382 | 248-249 | A MC 259571 |
| Hal #16 | 1382 | 250-251 | A MC 259572 |
| Hal #17 | 1382 | 252-253 | A MC 259573 |
| Hal #18 | 1382 | 254-255 | A MC 259574 |
| Hal #19 | 1382 | 256-257 | A MC 259575 |
| Hal #20 | 1382 | 258-259 | A MC 259576 |
| Hal #21 | 1382 | 260-261 | A MC 259577 |
| Hal #22 | 1382 | 262-263 | A MC 259578 |
| Hal #23 | 1382 | 264-265 | A MC 259579 |
| Hal #24 | 1382 | 266-267 | A MC 259580 |
| Hal #25 | 1382 | 268-269 | A MC 259581 |
| Hal #26 | 1382 | 270-271 | A MC 259582 |
| Hal #27 | 1382 | 272-273 | A MC 259583 |
| Hal #28 | 1832 | 274-275 | A MC 259584 |
| Hal #29 | 1382 | 276-277 | A MC 259585 |
| Hal #30 | 1382 | 278-279 | A MC 259586 |
| Hal #31 | 1382 | 280-281 | A MC 259587 |
| Hal #32 | 1382 | 282-283 | A MC 259588 |
| Hal #33 | 1382 | 284-285 | A MC 259589 |
| Hal #34 | 1382 | 286-287 | A MC 259590 |
| Hal #35 | 1382 | 288-289 | A MC 259591 |
| Hal #36 | 1382 | 290-291 | A MC 259592 |
| Tekoa #9 | 1382 | 410-411 | A MC 259652 |
| Tekoa #10 | 1382 | 412-413 | A MC 259653 |
| Tekoa #11 | 1382 | 414-415 | A MC 259654 |
| Tekoa #12 | 1382 | 416-417 | A MC 259655 |
| Tekoa #13 | 1382 | 418-419 | A MC 259656 |

B.L.M. RECEIVED
JUL 28 A 9:07
OFFICE
PINAL COUNTY, ARIZONA

ENTERED INTO COMPUTER

7/31/00

VERIFIED
Apr 8-1-00

Do Not
Index
@ County

(41) Ka

EXHIBIT "A"

(page 4)

The following mining claims are located in Sec. 16, 17 & 20, T.2 S., R.12 E., Gila & Salt River Meridian,
County of Pinal, State of Arizona:

| <u>Lode Claim Name</u> | <u>Book</u> | <u>Recorded</u> <u>Page</u> | <u>B.L.M. Serial #</u> |
|------------------------|-------------|--------------------------------|------------------------|
| Magic #1 | 1382 | 292-293 | A MC 259593 |
| Magic #2 | 1382 | 294-295 | A MC 259594 |
| Magic #3 | 1382 | 296-297 | A MC 259595 |
| Magic #4 | 1382 | 298-299 | A MC 259596 |
| Magic #5 | 1382 | 300-301 | A MC 259597 |
| Magic #6 | 1382 | 302-303 | A MC 259598 |
| Magic #7 | 1382 | 304-305 | A MC 259599 |
| Magic #8 | 1382 | 306-307 | A MC 259600 |
| Magic #9 | 1382 | 308-309 | A MC 259601 |
| Magic #10 | 1382 | 310-311 | A MC 259602 |
| Magic #11 | 1382 | 312-313 | A MC 259603 |
| Magic #12 | 1382 | 314-315 | A MC 259604 |
| Magic #13 | 1382 | 316-317 | A MC 259605 |
| Magic #14 | 1382 | 318-319 | A MC 259606 |
| Magic #15 | 1382 | 320-321 | A MC 259607 |
| Magic #23 | 1382 | 336-337 | A MC 259615 |
| Magic #24 | 1382 | 338-339 | A MC 259616 |
| Magic #25 | 1382 | 340-341 | A MC 259617 |
| Magic #26 | 1382 | 342-343 | A MC 259618 |
| Magic #27 | 1556 | 710-711 | A MC 289765 |

*Do Not Index
@ County*

RECEIVED
B.L.M. COUNTY OFFICE
2000 JUL 28 A 9:07
PINAL COUNTY, ARIZONA

ENTERED INTO COMPUTER

7/31/00

VERIFIED

for 8-1-00

(20) KC

EXHIBIT "A"

(page 5)

The following mining claims are located in Sec. 12, T.2 S., R.11 E. and Secs. 7 & 8, T.2 S., R.12 E., Gila & Salt River Meridian, County of Pinal, State of Arizona:

| <u>Lode Claim Name</u> | <u>Book</u> | <u>Recorded</u> <u>Page</u> | <u>B.L.M. Serial #</u> |
|------------------------|-------------|--------------------------------|------------------------|
| Seattle #1 | 1382 | 344-345 | A MC 259619 |
| Seattle #2 | 1382 | 346-347 | A MC 259620 |
| Seattle #3 | 1382 | 348-349 | A MC 259621 |
| Seattle #4 | 1382 | 350-351 | A MC 259622 |
| Seattle #5 | 1382 | 352-353 | A MC 259623 |
| Seattle #6 | 1382 | 354-355 | A MC 259624 |
| Seattle #7 | 1382 | 356-357 | A MC 259625 |
| Seattle #8 | 1382 | 358-359 | A MC 259626 |
| Seattle #9 | 1382 | 360-361 | A MC 259627 |
| Seattle #10 | 1382 | 362-363 | A MC 259628 |
| Seattle #11 | 1382 | 364-365 | A MC 259629 |
| Seattle #12 | 1382 | 366-367 | A MC 259630 |
| Seattle #13 | 1382 | 368-369 | A MC 259631 |
| Seattle #14 | 1382 | 370-371 | A MC 259632 |
| Seattle #15 | 1382 | 372-373 | A MC 259633 |
| Seattle #16 | 1382 | 374-375 | A MC 259634 |
| Seattle #17 | 1382 | 376-377 | A MC 259635 |
| Seattle #18 | 1382 | 378-379 | A MC 259636 |
| Seattle #19 | 1382 | 380-381 | A MC 259637 |
| Seattle #20 | 1382 | 382-383 | A MC 259638 |
| Seattle #21 | 1382 | 384-385 | A MC 259639 |
| Seattle #22 | 1382 | 386-387 | A MC 259640 |
| Seattle #23 | 1382 | 388-389 | A MC 259641 |
| Seattle #24 | 1382 | 390-391 | A MC 259642 |
| Seattle #25 | 1382 | 392-393 | A MC 259643 |

*Do Not Index
@ County*

ENTERED INTO COMPUTER

7/31/00

VERIFIED

for 8-1-00

RECEIVED
SALT RIVER OFFICE
2000 JUL 28 A 9:07
PINAL COUNTY, ARIZONA

(25) KC

EXHIBIT "A"

(page 6)

The following mining claims are located in Secs. 8, 17 and 18, T.2 S., R.12 E., Gila & Salt River Meridian, County of Pinal, State of Arizona:

| <u>Lode Claim Name</u> | <u>Book</u> | <u>Recorded Page</u> | <u>B.L.M. Serial #</u> |
|------------------------|-------------|--------------------------|------------------------|
| Sil-Flo No. 1 | 1420 | 465-466 | A MC 265778 |
| Sil-Flo No. 2 | 1420 | 467-468 | A MC 265779 |
| Sil-Flo No. 3 | 1420 | 469-470 | A MC 265780 |
| Sil-Flo No. 4 | 1420 | 471-472 | A MC 265781 |
| Sil-Flo No. 5 | 1420 | 473-474 | A MC 265782 |
| Sil-Flo No. 6 | 1420 | 475-476 | A MC 265783 |
| Sil-Flo No. 7 | 1420 | 477-478 | A MC 265784 |
| Sil-Flo No. 8 | 1420 | 479-480 | A MC 265785 |
| Sil-Flo No. 9 | 1420 | 481-482 | A MC 265786 |
| Sil-Flo No. 10 | 1420 | 483-484 | A MC 265787 |
| Sil-Flo No. 11 | 1420 | 485-486 | A MC 265788 |
| Sil-Flo No. 12 | 1420 | 487-488 | A MC 265789 |
| Sil-Flo No. 13 | 1420 | 489-490 | A MC 265790 |
| Sil-Flo No. 14 | 1420 | 491-492 | A MC 265791 |
| Sil-Flo No. 15 | 1420 | 493-494 | A MC 265792 |
| Sil-Flo No. 16 | 1420 | 495-496 | A MC 265793 |
| Sil-Flo No. 17 | 1420 | 497-498 | A MC 265794 |
| Sil-Flo No. 18 | 1420 | 499-500 | A MC 265795 |

*Do Not Index
@ County*

RECEIVED
B.L.M. INFO OFFICE
PINAL COUNTY, ARIZONA

2003 JUL 28 A 9:07

ENTERED INTO COMPUTER

L 7/31/00

VERIFIED

X 8-1-00

(18) KC

EXHIBIT "A"

(page 7)

The following mining claims are located in Secs. 15, 16, 21 and 22, T.2 S., R.12 E., Gila & Salt River Meridian, County of Pinal, State of Arizona:

| <u>Lode Claim Name</u> | <u>Recorded</u> <u>Book</u> | <u>Page</u> | <u>B.L.M. Serial #</u> |
|---------------------------------|--------------------------------|-------------|------------------------|
| Sil-Flo No. 19 | 1420 | 501-502 | A MC 265796 |
| Sil-Flo No. 20 | 1420 | 503-504 | A MC 265797 |
| Sil-Flo No. 21 | 1420 | 505-506 | A MC 265798 |
| Sil-Flo No. 22 | 1420 | 507-508 | A MC 265799 |
| Sil-Flo No. 23 | 1420 | 509-510 | A MC 265800 |
| Sil-Flo No. 24 | 1420 | 511-512 | A MC 265801 |
| Sil-Flo No. 25 | 1420 | 513-514 | A MC 265802 |
| Sil-Flo No. 26 | 1420 | 515-516 | A MC 265803 |
| Sil-Flo No. 27 | 1420 | 517-518 | A MC 265804 |
| Sil-Flo No. 28 | 1420 | 519-520 | A MC 265805 |
| Sil-Flo No. 29 | 1420 | 521-522 | A MC 265806 |
| Sil-Flo No. 30 | 1420 | 523-524 | A MC 265807 |
| Sil-Flo No. 31 | 1420 | 525-526 | A MC 265808 |
| Sil-Flo No. 32 | 1420 | 527-528 | A MC 265809 |
| Sil-Flo No. 33 | 1420 | 529-530 | A MC 265810 |
| Sil-Flo No. 34 | 1420 | 531-532 | A MC 265811 |
| Sil-Flo No. 35 | 1420 | 533-534 | A MC 265812 |
| Sil-Flo No. 36 | 1396 | 458-459 | A MC 262396 |
| Amended | 1420 | 535-536 | |
| Sil-Flo No. 37 | 1396 | 460-461 | A MC 262397 |
| Amended | 1420 | 537-538 | |
| Volcano No. 12R | 1396 | 462-463 | A MC 262398 |
| Amended | 1420 | 539-540 | |
| (Amended name - Sil Flo No. 38) | | | |
| Sil-Flo No. 39 | 1420 | 541-542 | A MC 265813 |

Do Not
Index
@ County

ENTERED INTO COMPUTER

7/31/00

PHOENIX, ARIZONA

2000 JUL 28 A 9:07

BALE
OFFICE

VERIFIED

8-1-00

(217) KC

United States Department of the Interior
Bureau of Land Management
BUSINESS & SUPPORT SVCS DIV
222 N CENTRAL AVE
PHOENIX, AZ 85004 -2203
Phone: (602) 417-9200

Receipt

No:

159514

Transaction #: 172523

Date of Transaction: 07/28/2000

CUSTOMER: WORLD MINERALS INC
PO BOX 287
LAGRANDE, OR 97850

| LINE # | QTY | COMMODITY / SUBJECT / ACTION / PRODUCT | REMARKS | UNIT PRICE | TOTAL |
|--------|-----|---|---------------------|------------|-------------|
| 1 | 1 | LOCATABLE MINERALS / MINING CLAIMS-ACCOUNTS/UNADJUDICATED / MINING CLAIM MONEY RECEIVED (455) | MAINT 2001 (169) | - n/a - | \$16,900.00 |
| TOTAL: | | | | | \$16,900.00 |

PAYMENT INFORMATION

| | | | | |
|---|-----------|---|-------------|------------|
| 1 | AMOUNT: | \$16,900.00 | POSTMARKED: | N/A |
| | TYPE: | CHECK | RECEIVED: | 07/28/2000 |
| | CHECK NO: | 65940 | | |
| | NAME: | WORLD MINERALS INC PO BOX 287 LAGRANDE OR 97850 | | |

REMARKS

CASE SERIAL NUMBER INFORMATION

| TRNS # | LINE # | CASES |
|--------|--------|----------|
| 172523 | 1 | AMC66077 |

This receipt was generated by the automated BLM Collections and Billings System and is a paper representation of a portion of the official electronic record contained therein.



WORLD
MINERALS

87677 94569
90404 89202
66076 303417

World Minerals Inc.
Post Office Box 287
1501 6th Street
LaGrande, OR 97850
Tel: 541-963-3987
Fax: 541-963-3995

July 30, 1999

259557
265778
262396
245404

317479
319070
321062
289764
301847

U.S. Department of the Interior
Bureau of Land Management
Attn: Public Room
222 N. Central Avenue
Phoenix, AZ 85004

Gentlemen:

Enclosed are five (5) "Affidavit of Rental Fee Payment" for the period September 1, 1999 to August 31, 2000 with Exhibits "A" attached. These Affidavits pertain to the claims of Harborlite Corporation as follows:

Harborlite – 2 lodes, 1 mill site
Bobbie Jo – 10 lodes
Guzman – 9 lodes, 10 placers
Nord 135 lodes, 2 mill sites

We are enclosing our check in the amount of \$16,900.00 representing the fee for filing based on \$100.00 per claim rental fees for these 169 claims. Please acknowledge receipt of these rental fees.

Sincerely,
WORLD MINERALS INC.

Joseph Lévy
Chief Geologist

JL/lmc

Enclosures

cc: J. M. Casillas
L. Lucero

9/14/99
verified
SC



HARBORLITE® 45156 N. Silver King Road, P.O. Box 960, Superior, Az. 85273

August 18, 1999

U.S. Department of the Interior
Bureau of Land Management
Attn: Courtney Davidson
222 N. Central Avenue
Phoenix, Az. 85004

Dear Courtney

Enclosed are the Affidavits that should have accompanied check received from Hdqtrs.
Copy of cover letter for filing is also included. I believe Corporate has included original
cover letter on W.M. Hdqtrs letter head.

Upon filing would you please send a receipt on payment for completion of our paperwork.

Sincerely,

Louis R. Lucero
Plant Manager

RECEIVED
BUREAU OF LAND MANAGEMENT
AUG 20 10 01 AM '99
SAC, PHOENIX
FBI/DOJ



WORLD MINERALS

World Minerals Inc.
Post Office Box 287
1501 6th Street
LaGrande, OR 97850
Tel: 541-963-3987
Fax: 541-963-3995

July 19, 2004

U.S. Department of the Interior
Bureau of Land Management
Attn: Public Room
222 N. Central Avenue
Phoenix, AZ 85004

Gentlemen:

Enclosed are four (4) "Affidavit of Rental Fee Payment" for the period September 1, 2004 to August 31, 2005 with Exhibits "A" attached. These Affidavits pertain to the claims of Harborlite Corporation as follows:

Harborlite - 2 lodes, 1 mill site
Bobbie Jo - 10 lodes
Guzman - 10 placers
Nord - 135 lodes, 2 mill sites

We are enclosing our check in the amount of \$20,000.00 representing the fee for filing based on \$125.00 per claim rental fees for these 160 claims. Please acknowledge receipt of these rental fees.

Sincerely,
WORLD MINERALS INC.

Joseph Lévy
Chief Geologist

JL/jst

Enclosures
Cc: J. Carraher

PHOENIX, ARIZONA

2004 AUG 25 A 9:16

RECEIVED
B.L.M. AZ STATE OFFICE

verify 10/19/04
ENTERED INTO COMPUTER
9/15/04 AR

160 x \$125.00 = 20,000.00

ARB.

STATE OF ARIZONA)
)
COUNTY OF PINAL) SS.

AFFIDAVIT OF RENTAL FEE PAYMENT
For the period
September 1, 2004 to August 31, 2005

STATE OF ARIZONA)
)
COUNTY OF MARICOPA) SS.

RECEIVED
B.L.M. AZ STATE OFFICE
2004 AUG 25 A 9:10
PHOENIX, ARIZONA

Joseph Lévy, being duly sworn, deposes and says that he is a citizen of the United States and more than twenty-one years of age, and resides at 1606 Walnut Street, La Grande, Oregon 97850, in Union County, State of Oregon, and is personally acquainted with the hereinafter described mining claims situated in the Pioneer Mining District, Pinal County, Arizona, the location notices of which are recorded in the office of the County Recorder of said county as described below:


See Exhibit "A" attached

That the owner of said claims (2 lode mining claims and 1 millsite) is Harborlite Corporation, and that the enclosed "rental fees" of \$125.00 per claim for a total of \$375.00 (Three Hundred Seventy Five dollars) were paid by Harborlite Corporation, P.O. Box 960, Superior, AZ 85273, for the purpose of complying with the laws of the United States pertaining to assessment of annual work, and that said lode claims are being held for the valuable mineral contained therein and the millsite for the purpose of enhancing a fines containment area in conjunction with the mining operation. This "rental fee" is required in accordance with the Act of October 5, 1992 (Public Law 102-381, 106 Stat. 1374, 1378-79) and is in lieu of the requirements for performing assessment work under 30 U.S.C. 28-28e and for filing an annual Affidavit of Labor with the proper office of the Bureau of Land Management as outlined under Section 314(a) and (c) of FLPMA and §3833.2.

DATED this 19 day of July, A.D., 2004

Joseph Lévy
Joseph Lévy

Subscribed and sworn before me this 19th day of July, A.D., 2004



Jonna S. True
Notary Public

EXHIBIT "A"

The following mining claims are located in Secs. 4, 8 & 9, T.2 S., R.12 E., G. & S.R.M., Pioneer Mining District, Pinal County, State of Arizona, the Location Notices are recorded in the office of the County Recorder of said county as described below:

| <u>Claim Name</u> | <u>Docket</u> | <u>Page(s)</u> | <u>B.L.M. Serial #</u> |
|--|---------------|--------------------|------------------------|
| FORGOTTEN WEDGE lode | 374 | 545 | A MC 66077 ✓ |
| MARY T. FRACTION lode | 1668 | 450-451 | A MC 303417 ✓ |
| HARBORLITE MILLSITE NO. 3A Amended | 1781 1797 | 639-640 124-125 | A MC 317479 ✓ |

RECEIVED
B.L.M. AZ STATE OFFICE
2004 AUG 25 A 9:17
PHOENIX, ARIZONA

STATE OF ARIZONA)
)
COUNTY OF PINAL) SS.

AFFIDAVIT OF RENTAL FEE PAYMENT
For the period
September 1, 2004 to August 31, 2005

STATE OF ARIZONA)
)
COUNTY OF MARICOPA) SS.

Joseph Lévy, being duly sworn, deposes and says that he is a citizen of the United States and more than twenty-one years of age, and resides at 1606 Walnut Street, La Grande, Oregon 97850, in Union County, State of Oregon, and is personally acquainted with the hereinafter described mining claims situated in the Pioneer Mining District, Pinal County, Arizona, the location notices of which are recorded in the office of the County Recorder of said county as described below:

See Exhibit "A" attached


That the owner of said claims (10 lode mining claims) is Lewis and Thomas Williams, and that the enclosed "rental fees" of \$1,250.00 per claim for a total of \$1,000.00 (One Thousand Two Hundred Fifty dollars) were paid by Harborlite Corporation, P.O. Box 960, Superior, AZ 85273, for the purpose of complying with the laws of the United States pertaining to assessment of annual work, and that said claims are being held for the valuable mineral contained therein. This "rental fee" is required in accordance with the Act of October 5, 1992 (Public Law 102-381, 106 Stat. 1374, 1378-79) and is in lieu of the requirements for performing assessment work under 30 U.S.C. 28-28e and for filing an annual Affidavit of Labor with the proper office of the Bureau of Land Management as outlined under Section 314(a) and (c) of FLPMA and §3833.2.

These "rental fees" are being submitted to cover mining claims comprising a contiguous group.

DATED this 19 day of July, A.D., 2004

Joseph Lévy
Joseph Lévy

Subscribed and sworn before me this 19th day of July, A.D., 2004



Jonna S. True
Notary Public

PHOENIX, ARIZONA

2004 AUG 25 A 9:17

RECEIVED
B.L.M. AZ STATE OFFICE

EXHIBIT "A"

| <u>Lode Claim Name</u> | <u>Loc. Date</u> | <u>Book</u> | Pinal County <u>Page(s)</u> | <u>Filing Date</u> | B.L.M. Data <u>Serial No.</u> | <u>Date</u> | <u>Locator</u> |
|-------------------------|------------------|-------------|--------------------------------|--------------------|----------------------------------|-------------|-----------------|
| Bobbie Jo Perlite No. 1 | 10/6/85 | 1314 | 459-60 | 10/7/85 | A MC 245404 | 11/4/85 | Thomas Williams |
| Amended | 1/11/90 | 1651 | 501-02 | 1/15/90 | | 2/8/90 | |
| Bobbie Jo Perlite No. 2 | 10/6/85 | 1314 | 457-58 | 10/7/85 | A MC 245405 | 11/4/85 | Thomas Williams |
| Amended | 1/11/90 | 1651 | 503-04 | 1/15/90 | | 2/8/90 | |
| Bobbie Jo Perlite No. 3 | 10/6/85 | 1314 | 455-56 | 10/7/85 | A MC 245406 | 11/4/85 | Thomas Williams |
| Bobbie Jo Perlite No. 4 | 10/12/85 | 1315 | 788-89 | 10/15/85 | A MC 245407 | 11/4/85 | Thomas Williams |
| Bobbie Jo Perlite No. 5 | 10/12/85 | 1315 | 790-91 | 10/15/85 | A MC 245408 | 11/4/85 | Thomas Williams |
| Bobbie Jo Perlite No. 6 | 10/12/85 | 1315 | 792-93 | 10/15/85 | A MC 245409 | 11/4/85 | Thomas Williams |
| Bobbie Jo Perlite No. 7 | 10/12/85 | 1315 | 796-97 | 10/15/85 | A MC 245410 | 11/4/85 | Thomas Williams |
| Bobbie Jo Perlite No. 8 | 10/12/85 | 1315 | 794-95 | 10/15/85 | A MC 245411 | 11/4/85 | Thomas Williams |
| B J No. 9 | 2/10/90 | 1657 | 523-24 | 2/20/90 | A MC 301847 | 3/2/90 | Lewis Williams |
| B & J No. 10 | 4/8/92 | 1817 | 118-19 | 4/9/92 | A MC 321062 | 4/30/92 | Lewis Williams |

PHOENIX, ARIZONA

2004 AUG 25 A 9:17

RECEIVED
B.L.M. AZ STATE OFFICE725
①

STATE OF ARIZONA)
)
COUNTY OF PINAL) SS.

AFFIDAVIT OF RENTAL FEE PAYMENT
For the period
September 1, 2004 to August 31, 2005

STATE OF ARIZONA)
)
COUNTY OF MARICOPA) SS.


Joseph Lévy, being duly sworn, deposes and says that he is a citizen of the United States and more than twenty-one years of age, and resides at 1606 Walnut Street, La Grande, Oregon 97850, in Union County, State of Oregon, and is personally acquainted with the hereinafter described mining claims situated in the Pioneer Mining District, Pinal County, Arizona, the location notices of which are recorded in the office of the County Recorder of said county as described below:

See Exhibit "A" attached


That the owner of said claims (10 "Guzman" placer mining claims) is Harborlite Corporation, P.O. Box 960, Superior, AZ 85273, and that the enclosed "rental fees" of \$125.00 per claim for a total of \$1,250.00 (One Thousand Two Hundred Fifty dollars) were paid by Harborlite Corporation, for the purpose of complying with the laws of the United States pertaining to assessment of annual work, and that said claims are being held for the valuable mineral contained therein. This "rental fee" is required in accordance with the Act of October 5, 1992 (Public Law 102-381, 106 Stat. 1374, 1378-79) and is in lieu of the requirements for performing assessment work under 30 U.S.C. 28-28e and for filing an annual Affidavit of Labor with the proper office of the Bureau of Land Management as outlined under Section 314(a) and (c) of FLPMA and §3833.2.


These "rental fees" are being submitted to cover mining claims comprising a contiguous group.

DATED this 19 day of July, A.D., 2004


Joseph Lévy

Subscribed and sworn before me this 19th day of July, A.D., 2004




Notary Public

PHOENIX, ARIZONA

2004 AUG 25 A 9:17

RECEIVED
B.L.M. AZ STATE OFFICE

EXHIBIT "A"

The following mining claims are located in Sections 8 & 16, T.2 S., R.12 E., Gila & Salt River Meridian, County of Pinal, State of Arizona and are duly recorded as indicated below, at the office of the County Recorder, Pinal County, Arizona:

| <u>Placer Claim Name</u> | <u>Legal Description</u> <u>Section 8, T2S R12E</u> | <u>Date</u> <u>Located</u> | <u>Pinal County</u> <u>Book</u> <u>Page</u> | <u>BLM</u> <u>AMC#</u> |
|-----------------------------|--|-------------------------------|--|---------------------------|
| Black Eye | W½ SE¼ SE¼ NW¼, SW¼ SE¼ NW¼, W½ NW¼ SE¼ NW¼ | 6/26/65 | 423 121 | 90407 ✓ |
| Blueberry | NE¼ SE¼ NW¼ E½ NW¼ SE¼ NW¼ E½ SW¼ NE¼ NW¼ | 6/26/65 | 423 116 | 90406 ✓ |
| Dewdrop | N½ SW¼ NE¼ | 6/26/65 | 423 114 | 90411 ✓ |
| Divide | SE¼ SE¼ NW¼ SE¼, NE¼ NE¼ SW¼ SE¼, N½ NW¼ SE¼ SE¼, NW¼ NE¼ SE¼ SE¼, S½ SW¼ NE¼ SE¼, SW¼ SE¼ NE¼ SE¼ | 6/26/65 | 423 122 | 90414 ✓ |
| Havalina | W½ NE¼ NW¼ SE¼, SE¼ NW¼ NW¼ SE¼, N½ SE¼ NW¼ SE¼, SE¼ NE¼ NW¼ SE¼, SW¼ NW¼ NE¼ SE¼, NW¼ SW¼ NE¼ SE¼ | 6/26/65 | 423 117 | 90408 |
| Havalina No. 1 | N½ NW¼ NW¼ SE¼, NE¼ NE¼ SW¼, E½ NW¼ NE¼ SW¼ | 6/26/65 | 423 118 | 90409 |
| Havalina No. 2 | E½ SE¼ SE¼ NW¼, SW¼ SW¼ NE¼, W½ SE¼ SW¼ NE¼ | 6/26/65 | 423 120 | 90410 |
| I-DO-IT | E½ SE¼ SW¼ NE¼, NW¼ SE¼ NE¼, W½ SW¼ SE¼ NE¼ | 6/26/65 | 423 119 | 90412 |
| Look-Out-Wedge | NE¼ NE¼ NW¼ SE¼, N½ NW¼ NE¼ SE¼, SE¼ NW¼ NE¼ SE¼, W½ NE¼ NE¼ SE¼, NE¼ SW¼ NE¼ SE¼, NW¼ SE¼ NE¼ SE¼ | 6/26/65 | 423 123 | 90413 |
| <u>Section 16, T2S R12E</u> | | | | |
| Self Protection | SW¼ NE¼ SW¼ NW¼, W½ SE¼ SW¼ NW¼, NW¼ NE¼ NW¼ SW¼, W½ E½ NE¼ SW¼ NW¼, E½ NW¼ NE¼ SW¼ NW¼, E½ SE¼ NW¼ SW¼ NW¼, E½ E½ SW¼ SW¼ NW¼, W½ NE¼ SE¼ SW¼ NW¼, E½ NE¼ NW¼ NW¼ SW¼ | 1/22/51 | 42 362 | 89203 ✓ |

RECEIVED
B.L.M. AZ STATE OFFICE
2004 AUG 25 A 9:17
PHOENIX, ARIZONA

21

STATE OF ARIZONA)
)
COUNTY OF PINAL) SS.

AFFIDAVIT OF RENTAL FEE PAYMENT
For the period
September 1, 2004 to August 31, 2005


STATE OF ARIZONA)
)
COUNTY OF MARICOPA) SS.

Joseph Lévy, being duly sworn, deposes and says that he is a citizen of the United States and more than twenty-one years of age, and resides at 1606 Walnut Street, La Grande, Oregon 97850, in Union County, State of Oregon, and is personally acquainted with the hereinafter described millsite claims situated in the Pioneer Mining District, Pinal County, Arizona, the location notices of which are recorded in the office of the County Recorder of said county as described below:


See Exhibit "A" (7 pages) attached


That the owner of said claims (2 mill sites and 135 lodes formerly known as the Nord claims) is Harborlite Corporation, and that the enclosed "rental fees" of \$125.00 per claim for a total of \$17,125.00 (Seventeen Thousand, One Hundred Twenty Five dollars) were paid by Harborlite Corporation, P.O. Box 960, Superior, AZ 85273, for the purpose of complying with the laws of the United States pertaining to assessment of annual work, and that said claims are being held for the purpose of mining (on lode claims) and milling (on mill sites) perlite ore which is mined on our lode claims. This "rental fee" is required in accordance with the Act of October 5, 1992 (Public Law 102-381, 106 Stat. 1374, 1378-79) and is in lieu of the requirements for performing assessment work under 30 U.S.C. 28-28e and for filing an annual Affidavit of Labor with the proper office of the Bureau of Land Management as outlined under Section 314(a) and (c) of FLPMA and §3833.2.

DATED this 19 day of July, A.D., 2004


Joseph Lévy

Subscribed and sworn before me this 19th day of July, A.D., 2004




Notary Public

2004 AUG 25 A 9:17

RECEIVED
B.L.M. AZ STATE OFFICE

EXHIBIT "A"

(page 1)

The following mining claims are located in Pinal County, State of Arizona, the location notices of which are recorded in the office of the County Recorder of said County as described below:

| <u>Claim Name</u> | <u>Book/Docket</u> | <u>Page(s)</u> | <u>B.L.M. Serial #</u> |
|--|--------------------|----------------|------------------------|
| ROSEMARIE No. 6 Exception lode (situate in Sec.8) | 507 | 87 | A MC 66079 ✓ |
| Candy Rock Fraction lode (situate in Sec. 16) | 1556 | 712-713 | A MC 289764 ✓ |
| Lucero millsite (situate in Sec. 4) | 1786 | 558-559 | A MC 319070 ✓ |
| Cynthia & John millsite (situate in Sec. 4) | 993 | 426-427 | A MC 94571 ✓ |

All claims are located in T.2 S., R.12 E., G. & S.R.M.

RECEIVED
B.L.M. AZ STATE OFFICE
2004 AUG 25 A 9:17
PHOENIX, ARIZONA

627
④

EXHIBIT "A"

(page 2)

The following lode mining claims are located in Secs. 8 & 9, T.2 S., R.12 E., Gila & Salt River Meridian,
County of Pinal, State of Arizona:

| <u>Lode Claim Name</u> | <u>Recorded</u> <u>Book</u> | <u>Page</u> | <u>B.L.M. Serial #</u> |
|----------------------------|--------------------------------|-------------|------------------------|
| ROSEMARIE No. 1 Exception | 500 | 414 | A MC 66078 |
| Amended | 507 | 86 | |
| ROSEMARIE No. 7 Exception | 500 | 420 | A MC 66080 |
| Amended | 507 | 88 | |
| ROSEMARIE No. 8 Exception | 500 | 421 | A MC 66081 |
| Amended | 507 | 89 | |
| Amended | Doc. 1082-045 | | |
| ROSEMARIE No. 9 Exception | 500 | 422 | A MC 66082 |
| Amended | 507 | 90 | |
| ROSEMARIE No. 10 Exception | 500 | 423 | A MC 66083 |
| Amended | 507 | 91 | |
| ROSEMARIE No. 12 Exception | 500 | 425 | A MC 66084 |
| Amended | 507 | 92 | |
| Amended | Doc. 1082-047 | | |
| ROSEMARIE No. 13 Exception | 500 | 426 | A MC 66085 |
| Amended | 507 | 93 | |
| ROSEMARIE No. 14 Exception | 500 | 427 | A MC 66086 |
| Amended | 507 | 94 | |

RECEIVED
B.L.M. AZ STATE OFFICE
2004 AUG 25 A 9:17
PHOENIX, ARIZONA

8

EXHIBIT "A"

(page 3)

The following mining claims are located in Secs. 27, 28, 32, 33 & 34, T.2 S., R.12 E., and Secs. 3 & 4, T.3 S., R12 E., Gila & Salt River Meridian, County of Pinal, State of Arizona:

| <u>Lode Claim Name</u> | <u>Book</u> | <u>Recorded</u> <u>Page</u> | <u>B.L.M. Serial #</u> |
|------------------------|-------------|--------------------------------|------------------------|
| Hal #1 | 1382 | 220-221 | A MC 259557 |
| Hal #2 | 1382 | 222-223 | A MC 259558 |
| Hal #3 | 1382 | 224-225 | A MC 259559 |
| Hal #4 | 1382 | 226-227 | A MC 259560 |
| Hal #5 | 1382 | 228-229 | A MC 259561 |
| Hal #6 | 1382 | 230-231 | A MC 259562 |
| Hal #7 | 1382 | 232-233 | A MC 259563 |
| Hal #8 | 1382 | 234-235 | A MC 259564 |
| Hal #9 | 1382 | 236-237 | A MC 259565 |
| Hal #10 | 1382 | 238-239 | A MC 259566 |
| Hal #11 | 1382 | 240-241 | A MC 259567 |
| Hal #12 | 1382 | 242-243 | A MC 259568 |
| Hal #13 | 1382 | 244-245 | A MC 259569 |
| Hal #14 | 1382 | 246-247 | A MC 259570 |
| Hal #15 | 1382 | 248-249 | A MC 259571 |
| Hal #16 | 1382 | 250-251 | A MC 259572 |
| Hal #17 | 1382 | 252-253 | A MC 259573 |
| Hal #18 | 1382 | 254-255 | A MC 259574 |
| Hal #19 | 1382 | 256-257 | A MC 259575 |
| Hal #20 | 1382 | 258-259 | A MC 259576 |
| Hal #21 | 1382 | 260-261 | A MC 259577 |
| Hal #22 | 1382 | 262-263 | A MC 259578 |
| Hal #23 | 1382 | 264-265 | A MC 259579 |
| Hal #24 | 1382 | 266-267 | A MC 259580 |
| Hal #25 | 1382 | 268-269 | A MC 259581 |
| Hal #26 | 1382 | 270-271 | A MC 259582 |
| Hal #27 | 1382 | 272-273 | A MC 259583 |
| Hal #28 | 1832 | 274-275 | A MC 259584 |
| Hal #29 | 1382 | 276-277 | A MC 259585 |
| Hal #30 | 1382 | 278-279 | A MC 259586 |
| Hal #31 | 1382 | 280-281 | A MC 259587 |
| Hal #32 | 1382 | 282-283 | A MC 259588 |
| Hal #33 | 1382 | 284-285 | A MC 259589 |
| Hal #34 | 1382 | 286-287 | A MC 259590 |
| Hal #35 | 1382 | 288-289 | A MC 259591 |
| Hal #36 | 1382 | 290-291 | A MC 259592 |
| Tekoa #9 | 1382 | 410-411 | A MC 259652 |
| Tekoa #10 | 1382 | 412-413 | A MC 259653 |
| Tekoa #11 | 1382 | 414-415 | A MC 259654 |
| Tekoa #12 | 1382 | 416-417 | A MC 259655 |
| Tekoa #13 | 1382 | 418-419 | A MC 259656 |

PHOENIX, ARIZONA

2004 AUG 25 A 9:17

RECEIVED
B.L.M. AZ STATE OFFICE

EXHIBIT "A"

(page 4)

The following mining claims are located in Sec. 16, 17 & 20, T.2 S., R.12 E., Gila & Salt River Meridian,
County of Pinal, State of Arizona:

| <u>Lode Claim Name</u> | <u>Book</u> | <u>Recorded</u> <u>Page</u> | <u>B.L.M. Serial #</u> |
|------------------------|-------------|--------------------------------|------------------------|
| Magic #1 | 1382 | 292-293 | A MC 259593 |
| Magic #2 | 1382 | 294-295 | A MC 259594 |
| Magic #3 | 1382 | 296-297 | A MC 259595 |
| Magic #4 | 1382 | 298-299 | A MC 259596 |
| Magic #5 | 1382 | 300-301 | A MC 259597 |
| Magic #6 | 1382 | 302-303 | A MC 259598 |
| Magic #7 | 1382 | 304-305 | A MC 259599 |
| Magic #8 | 1382 | 306-307 | A MC 259600 |
| Magic #9 | 1382 | 308-309 | A MC 259601 |
| Magic #10 | 1382 | 310-311 | A MC 259602 |
| Magic #11 | 1382 | 312-313 | A MC 259603 |
| Magic #12 | 1382 | 314-315 | A MC 259604 |
| Magic #13 | 1382 | 316-317 | A MC 259605 |
| Magic #14 | 1382 | 318-319 | A MC 259606 |
| Magic #15 | 1382 | 320-321 | A MC 259607 |
| Magic #23 | 1382 | 336-337 | A MC 259615 |
| Magic #24 | 1382 | 338-339 | A MC 259616 |
| Magic #25 | 1382 | 340-341 | A MC 259617 |
| Magic #26 | 1382 | 342-343 | A MC 259618 |
| Magic #27 | 1556 | 710-711 | A MC 289765 |

PHOENIX, ARIZONA

2004 AUG 25 A 9:17

RECEIVED
B.L.M. AZ STATE OFFICE151
20

EXHIBIT "A"

(page 5)

The following mining claims are located in Sec. 12, T.2 S., R.11 E. and Secs. 7 & 8, T.2 S., R.12 E., Gila & Salt River Meridian, County of Pinal, State of Arizona:

| <u>Lode Claim Name</u> | <u>Book</u> | <u>Recorded</u> <u>Page</u> | <u>B.L.M. Serial #</u> |
|------------------------|-------------|--------------------------------|------------------------|
| Seattle #1 | 1382 | 344-345 | A MC 259619 |
| Seattle #2 | 1382 | 346-347 | A MC 259620 |
| Seattle #3 | 1382 | 348-349 | A MC 259621 |
| Seattle #4 | 1382 | 350-351 | A MC 259622 |
| Seattle #5 | 1382 | 352-353 | A MC 259623 |
| Seattle #6 | 1382 | 354-355 | A MC 259624 |
| Seattle #7 | 1382 | 356-357 | A MC 259625 |
| Seattle #8 | 1382 | 358-359 | A MC 259626 |
| Seattle #9 | 1382 | 360-361 | A MC 259627 |
| Seattle #10 | 1382 | 362-363 | A MC 259628 |
| Seattle #11 | 1382 | 364-365 | A MC 259629 |
| Seattle #12 | 1382 | 366-367 | A MC 259630 |
| Seattle #13 | 1382 | 368-369 | A MC 259631 |
| Seattle #14 | 1382 | 370-371 | A MC 259632 |
| Seattle #15 | 1382 | 372-373 | A MC 259633 |
| Seattle #16 | 1382 | 374-375 | A MC 259634 |
| Seattle #17 | 1382 | 376-377 | A MC 259635 |
| Seattle #18 | 1382 | 378-379 | A MC 259636 |
| Seattle #19 | 1382 | 380-381 | A MC 259637 |
| Seattle #20 | 1382 | 382-383 | A MC 259638 |
| Seattle #21 | 1382 | 384-385 | A MC 259639 |
| Seattle #22 | 1382 | 386-387 | A MC 259640 |
| Seattle #23 | 1382 | 388-389 | A MC 259641 |
| Seattle #24 | 1382 | 390-391 | A MC 259642 |
| Seattle #25 | 1382 | 392-393 | A MC 259643 |

PHOENIX, ARIZONA

2004 AUG 25 A 9:18

RECEIVED
B.L.M. AZ STATE OFFICE

EXHIBIT "A"

(page 6)

The following mining claims are located in Secs. 8, 17 and 18, T.2 S., R.12 E., Gila & Salt River Meridian,
County of Pinal, State of Arizona:

| <u>Lode Claim Name</u> | <u>Recorded</u> | | <u>B.L.M. Serial #</u> |
|------------------------|-----------------|-------------|------------------------|
| | <u>Book</u> | <u>Page</u> | |
| Sil-Flo No. 1 | 1420 | 465-466 | A MC 265778 |
| Sil-Flo No. 2 | 1420 | 467-468 | A MC 265779 |
| Sil-Flo No. 3 | 1420 | 469-470 | A MC 265780 |
| Sil-Flo No. 4 | 1420 | 471-472 | A MC 265781 |
| Sil-Flo No. 5 | 1420 | 473-474 | A MC 265782 |
| Sil-Flo No. 6 | 1420 | 475-476 | A MC 265783 |
| Sil-Flo No. 7 | 1420 | 477-478 | A MC 265784 |
| Sil-Flo No. 8 | 1420 | 479-480 | A MC 265785 |
| Sil-Flo No. 9 | 1420 | 481-482 | A MC 265786 |
| Sil-Flo No. 10 | 1420 | 483-484 | A MC 265787 |
| Sil-Flo No. 11 | 1420 | 485-486 | A MC 265788 |
| Sil-Flo No. 12 | 1420 | 487-488 | A MC 265789 |
| Sil-Flo No. 13 | 1420 | 489-490 | A MC 265790 |
| Sil-Flo No. 14 | 1420 | 491-492 | A MC 265791 |
| Sil-Flo No. 15 | 1420 | 493-494 | A MC 265792 |
| Sil-Flo No. 16 | 1420 | 495-496 | A MC 265793 |
| Sil-Flo No. 17 | 1420 | 497-498 | A MC 265794 |
| Sil-Flo No. 18 | 1420 | 499-500 | A MC 265795 |

PHOENIX, ARIZONA

2004 AUG 25 A 9:18

RECEIVED
B.L.M. AZ STATE OFFICE131
18

EXHIBIT "A"

(page 7)

The following mining claims are located in Secs. 15, 16, 21 and 22, T.2 S., R.12 E., Gila & Salt River Meridian, County of Pinal, State of Arizona:

| <u>Lode Claim Name</u> | <u>Recorded</u> <u>Book</u> | <u>Page</u> | <u>B.L.M. Serial #</u> |
|---------------------------------|--------------------------------|-------------|------------------------|
| Sil-Flo No. 19 | 1420 | 501-502 | A MC 265796 |
| Sil-Flo No. 20 | 1420 | 503-504 | A MC 265797 |
| Sil-Flo No. 21 | 1420 | 505-506 | A MC 265798 |
| Sil-Flo No. 22 | 1420 | 507-508 | A MC 265799 |
| Sil-Flo No. 23 | 1420 | 509-510 | A MC 265800 |
| Sil-Flo No. 24 | 1420 | 511-512 | A MC 265801 |
| Sil-Flo No. 25 | 1420 | 513-514 | A MC 265802 |
| Sil-Flo No. 26 | 1420 | 515-516 | A MC 265803 |
| Sil-Flo No. 27 | 1420 | 517-518 | A MC 265804 |
| Sil-Flo No. 28 | 1420 | 519-520 | A MC 265805 |
| Sil-Flo No. 29 | 1420 | 521-522 | A MC 265806 |
| Sil-Flo No. 30 | 1420 | 523-524 | A MC 265807 |
| Sil-Flo No. 31 | 1420 | 525-526 | A MC 265808 |
| Sil-Flo No. 32 | 1420 | 527-528 | A MC 265809 |
| Sil-Flo No. 33 | 1420 | 529-530 | A MC 265810 |
| Sil-Flo No. 34 | 1420 | 531-532 | A MC 265811 |
| Sil-Flo No. 35 | 1420 | 533-534 | A MC 265812 |
| Sil-Flo No. 36 | 1396 | 458-459 | A MC 262396 |
| Amended | 1420 | 535-536 | |
| Sil-Flo No. 37 | 1396 | 460-461 | A MC 262397 |
| Amended | 1420 | 537-538 | |
| Volcano No. 12R | 1396 | 462-463 | A MC 262398 |
| Amended | 1420 | 539-540 | |
| (Amended name – Sil Flo No. 38) | | | |
| Sil-Flo No. 39 | 1420 | 541-542 | A MC 265813 |

RECEIVED
B.L.M. AZ STATE OFFICE

2004 AUG 25 A 9:18
PHOENIX, ARIZONA

PHOENIX, ARIZONA

2004 AUG 25 A 9:18

RECEIVED
B.L.M. AZ STATE OFFICE

12

United States Department of the Interior
Bureau of Land Management
BUSINESS & SUPPORT SVCS DIV
222 N CENTRAL AVE
PHOENIX, AZ 85004 -2203
Phone: (602) 417-9200

Receipt

No:

936835

Transaction #: 971156

Date of Transaction: 08/25/2004

CUSTOMER: WORLD MINERALS INC
PO BOX 287
LA GRAND, OR 97850

| LINE # | QTY | DESCRIPTION | REMARKS | UNIT PRICE | TOTAL |
|--------|------|---|-----------------|------------|-------------|
| 1 | 1.00 | LOCATABLE MINERALS / MINING CLAIMS-NOT NEW-UNADJUD, ONE AUTH NO. ONLY / MINING CLAIM MONEY RECEIVED (455) CASES: AMC66077/\$20000.00 | MAIN 2005 (160) | - n/a - | 20000.00 |
| TOTAL: | | | | | \$20,000.00 |

| PAYMENT INFORMATION | | | | |
|---------------------|-----------|--|-------------|------------|
| 1 | AMOUNT: | \$20,000.00 | POSTMARKED: | N/A |
| | TYPE: | CHECK | RECEIVED: | 08/25/2004 |
| | CHECK NO: | 4800840 | | |
| | NAME: | WORLD MINERALS INC/HARBORLITE 137 W. CENTRAL AVE LOMPOC CA 93436 | | |

| REMARKS |
|---------|
| |

This receipt was generated by the automated BLM Collections and Billing System and is a paper representation of a portion of the official electronic record contained therein.

AMC 66076, AMC 89202, AMC 90404, AMC 94569, AMC 245411
AMC 259557, AMC 262396, AMC 265778, AMC 289764
AMC 301847, AMC 303417, AMC 317479, AMC 319070
AMC 321062

| AMC NUMBER (S) | AMOUNT |
|------------------------|------------------------------|
| 66077-66086 | 1000 ⁰⁰ |
| 89203 | 100 ⁰⁰ |
| 90406-90413 | 800 ⁰⁰ |
| 94571 | 100 ⁰⁰ |
| 245404-245411 | 800 ⁰⁰ |
| 259557-259607 | 5100 ⁰⁰ |
| 259615-259643 | 2900 ⁰⁰ |
| 259652-259656 | 500 ⁰⁰ |
| 262396-262398 | 300 ⁰⁰ |
| 265778-265813 | 3600 ⁰⁰ |
| 289761-289765 | 200 ⁰⁰ |
| 301847 | 100 ⁰⁰ |
| 303417 | 100 ⁰⁰ |
| 317479 | 100 ⁰⁰ |
| 319070 | 100 ⁰⁰ |
| 321062 | 100 ⁰⁰ |
| | |
| | |
| | |
| | |
| | |
| TOTAL: (EARNED) | \$ 15900⁰⁰ |

| AMC NUMBER (S) | AMOUNT |
|------------------------------------|---------------------|
| | |
| | |
| | |
| | |
| | |
| | |
| | |
| | |
| | |
| | |
| AZA 27337 | |
| Final Certificate | |
| CLOSED CLAIMS: | |
| 87677-87680 | \$400 ⁰⁰ |
| 87683-87685 | \$300 ⁰⁰ |
| | \$700 |
| | |
| Final Certificate | |
| TOTAL (Closed Claims) | \$700 ⁰⁰ |

ENTERED IN COMPUTER
RE 8/25/03

OVERPAYMENT: \$800



WORLD
MINERALS

World Minerals Inc.
Post Office Box 287
1501 6th Street
LaGrande, OR 97850
Tel: 541-963-3987
Fax: 541-963-3995

July 15, 2002

U.S. Department of the Interior
Bureau of Land Management
Attn: Public Room
222 N. Central Avenue
Phoenix, AZ 85004

Gentlemen:

Enclosed are four (4) "Affidavit of Rental Fee Payment" for the period September 1, 2003 to August 31, 2004 with Exhibits "A" attached. These Affidavits pertain to the claims of Harborlite Corporation as follows:

Harborlite – 2 lodes, 1 mill site
Bobbie Jo – 10 lodes
Guzman – 7 lodes, 10 placers
Nord - 135 lodes, 2 mill sites

We are enclosing our check in the amount of \$16,700.00 representing the fee for filing based on \$100.00 per claim rental fees for these 160 claims. Please acknowledge receipt of these rental fees.

Sincerely,
WORLD MINERALS INC.

Joseph Lévy
Chief Geologist

JL/jst

Enclosures
Cc: J. Carraher

RECEIVED
B.L.M. AZ STATE OFFICE
2003 AUG 12 A 9:04
PHOENIX, ARIZONA

STATE OF ARIZONA)
)
COUNTY OF PINAL) SS.

AFFIDAVIT OF RENTAL FEE PAYMENT
For the period
September 1, 2003 to August 31, 2004

STATE OF ARIZONA)
)
COUNTY OF MARICOPA) SS.


RECEIVED
B.L.M. AZ STATE OFFICE
2003 AUG 12 A 9:30
PHOENIX, ARIZONA

Joseph Lévy, being duly sworn, deposes and says that he is a citizen of the United States and more than twenty-one years of age, and resides at 1606 Walnut Street, La Grande, Oregon 97850, in Union County, State of Oregon, and is personally acquainted with the hereinafter described mining claims situated in the Pioneer Mining District, Pinal County, Arizona, the location notices of which are recorded in the office of the County Recorder of said county as described below:


See Exhibit "A" attached

That the owner of said claims (2 lode mining claims and 1 millsite) is Harborlite Corporation, and that the enclosed "rental fees" of \$100.00 per claim for a total of \$300.00 (Three Hundred dollars) were paid by Harborlite Corporation, P.O. Box 960, Superior, AZ 85273, for the purpose of complying with the laws of the United States pertaining to assessment of annual work, and that said lode claims are being held for the valuable mineral contained therein and the millsite for the purpose of enhancing a fines containment area in conjunction with the mining operation. This "rental fee" is required in accordance with the Act of October 5, 1992 (Public Law 102-381, 106 Stat. 1374, 1378-79) and is in lieu of the requirements for performing assessment work under 30 U.S.C. 28-28e and for filing an annual Affidavit of Labor with the proper office of the Bureau of Land Management as outlined under Section 314(a) and (c) of FLPMA and §3833.2.

DATED this 21 day of July, A.D., 2003


Joseph Lévy

Subscribed and sworn before me this 21st day of July, A.D., 2003




Notary Public

✓


EXHIBIT "A"

The following mining claims are located in Secs. 4, 8 & 9, T.2 S., R.12 E., G. & S.R.M., Pioneer Mining District, Pinal County, State of Arizona, the Location Notices are recorded in the office of the County Recorder of said county as described below:

| <u>Claim Name</u> | <u>Docket</u> | <u>Page(s)</u> | <u>B.L.M. Serial #</u> |
|-----------------------|---------------|----------------|------------------------|
| FORGOTTEN WEDGE lode | 374 | 545 | A MC 66077 |
| MARY T. FRACTION lode | 1668 | 450-451 | A MC 303417 |
| HARBORLITE MILLSITE | | | |
| NO. 3A | 1781 | 639-640 | A MC 317479 |
| Amended | 1797 | 124-125 | |

RECEIVED
B.L.M. AZ STATE OFFICE
2003 AUG 12 A 9: 04
PHOENIX, ARIZONA

ENTERED IN COMPUTER
RE 8/25/03

STATE OF ARIZONA)
)
COUNTY OF PINAL) SS.

TR
10

AFFIDAVIT OF RENTAL FEE PAYMENT
For the period
September 1, 2003 to August 31, 2004

STATE OF ARIZONA)
)
COUNTY OF MARICOPA) SS.


Joseph Lévy, being duly sworn, deposes and says that he is a citizen of the United States and more than twenty-one years of age, and resides at 1606 Walnut Street, La Grande, Oregon 97850, in Union County, State of Oregon, and is personally acquainted with the hereinafter described mining claims situated in the Pioneer Mining District, Pinal County, Arizona, the location notices of which are recorded in the office of the County Recorder of said county as described below:

See Exhibit "A" attached


That the owner of said claims (10 lode mining claims) is Lewis and Thomas Williams, and that the enclosed "rental fees" of \$100.00 per claim for a total of \$1,000.00 (One Thousand dollars) were paid by Harborlite Corporation, P.O. Box 960, Superior, AZ 85273, for the purpose of complying with the laws of the United States pertaining to assessment of annual work, and that said claims are being held for the valuable mineral contained therein. This "rental fee" is required in accordance with the Act of October 5, 1992 (Public Law 102-381, 106 Stat. 1374, 1378-79) and is in lieu of the requirements for performing assessment work under 30 U.S.C. 28-28e and for filing an annual Affidavit of Labor with the proper office of the Bureau of Land Management as outlined under Section 314(a) and (c) of FLPMA and §3833.2.

These "rental fees" are being submitted to cover mining claims comprising a contiguous group.

DATED this 21 day of July, A.D., 2003

RECEIVED
B.L.M. AZ STATE OFFICE
2003 AUG 12 A 9:04
PHOENIX, ARIZONA

Joseph Lévy

Subscribed and sworn before me this 21ST day of July, A.D., 2003




Notary Public

EXHIBIT "A"

| <u>Lode Claim Name</u> | <u>Loc. Date</u> | <u>Book</u> | <u>Pinal County</u> <u>Page(s)</u> | <u>Filing Date</u> | <u>B.L.M. Data</u> <u>Serial No.</u> | <u>Date</u> | <u>Locator</u> |
|-------------------------|------------------|-------------|---------------------------------------|--------------------|---|-------------|-----------------|
| Bobbie Jo Perlite No. 1 | 10/6/85 | 1314 | 459-60 | 10/7/85 | A MC 245404 | 11/4/85 | Thomas Williams |
| Amended | 1/11/90 | 1651 | 501-02 | 1/15/90 | | 2/8/90 | |
| Bobbie Jo Perlite No. 2 | 10/6/85 | 1314 | 457-58 | 10/7/85 | A MC 245405 | 11/4/85 | Thomas Williams |
| Amended | 1/11/90 | 1651 | 503-04 | 1/15/90 | | 2/8/90 | |
| Bobbie Jo Perlite No. 3 | 10/6/85 | 1314 | 455-56 | 10/7/85 | A MC 245406 | 11/4/85 | Thomas Williams |
| Bobbie Jo Perlite No. 4 | 10/12/85 | 1315 | 788-89 | 10/15/85 | A MC 245407 | 11/4/85 | Thomas Williams |
| Bobbie Jo Perlite No. 5 | 10/12/85 | 1315 | 790-91 | 10/15/85 | A MC 245408 | 11/4/85 | Thomas Williams |
| Bobbie Jo Perlite No. 6 | 10/12/85 | 1315 | 792-93 | 10/15/85 | A MC 245409 | 11/4/85 | Thomas Williams |
| Bobbie Jo Perlite No. 7 | 10/12/85 | 1315 | 796-97 | 10/15/85 | A MC 245410 | 11/4/85 | Thomas Williams |
| Bobbie Jo Perlite No. 8 | 10/12/85 | 1315 | 794-95 | 10/15/85 | A MC 245411 | 11/4/85 | Thomas Williams |
| B J No. 9 | 2/10/90 | 1657 | 523-24 | 2/20/90 | A MC 301847 | 3/2/90 | Lewis Williams |
| B & J No. 10 | 4/8/92 | 1817 | 118-19 | 4/9/92 | A MC 321062 | 4/30/92 | Lewis Williams |

ENTERED IN COMPUTER
RE 8/25/03

PHOENIX, ARIZONA

2003 AUG 12 A 9: 04

RECEIVED
B.L.M. AZ STATE OFFICE

STATE OF ARIZONA)
)
COUNTY OF PINAL) SS.

720
7

AFFIDAVIT OF RENTAL FEE PAYMENT
For the period
September 1, 2003 to August 31, 2004

STATE OF ARIZONA)
)
COUNTY OF MARICOPA) SS.

Joseph Lévy, being duly sworn, deposes and says that he is a citizen of the United States and more than twenty-one years of age, and resides at 1606 Walnut Street, La Grande, Oregon 97850, in Union County, State of Oregon, and is personally acquainted with the hereinafter described mining claims situated in the Pioneer Mining District, Pinal County, Arizona, the location notices of which are recorded in the office of the County Recorder of said county as described below:

See Exhibit "A" attached

That the owner of said claims (7 "Guzman" lode mining claims) is Harborlite Corporation, P.O. Box 960, Superior, AZ 85273, and that the enclosed "rental fees" of \$100.00 per claim for a total of \$700.00 (Seven Hundred dollars) were paid by Harborlite Corporation, for the purpose of complying with the laws of the United States pertaining to assessment of annual work, and that said claims are being held for the valuable mineral contained therein. This "rental fee" is required in accordance with the Act of October 5, 1992 (Public Law 102-381, 106 Stat. 1374, 1378-79) and is in lieu of the requirements for performing assessment work under 30 U.S.C. 28-28e and for filing an annual Affidavit of Labor with the proper office of the Bureau of Land Management as outlined under Section 314(a) and (c) of FLPMA and §3833.2.

These "rental fees" are being submitted to cover mining claims comprising a contiguous group.

DATED this 21 day of July, A.D., 2003

J. Lévy
Joseph Lévy

PHOENIX, ARIZONA

2003 AUG 12 A 9:04

RECEIVED
B.L.M. AZ STATE OFFICE

Subscribed and sworn before me this 21ST day of July, A.D., 2003



Jonna S. True
Notary Public

EXHIBIT "A"

The following mining claims are located in Sections 8 & 9, T.2 S., R.12 E., Gila & Salt River Meridian, County of Pinal, State of Arizona and are duly recorded as indicated below, at the office of the County Recorder, Pinal County, Arizona:

| <u>Lode Name</u> | <u>Book</u> | <u>Page(s)</u> | <u>B.L.M. Serial #</u> | <u>Location Date</u> |
|-------------------------|-------------|----------------|------------------------|----------------------|
| I-DO-IT | 53 | 414 | A MC 87677 | 4/13/45 |
| Amended | 443 | 89 | | |
| 2 nd Amended | 1618 | 373-374 | | |
| LA CHOLLA | 54 | 119 | A MC 87678 | 12/17/45 |
| Amended | 1618 | 375-376 | | |
| HAVALINA No. 2 | 53 | 428 | A MC 87679 | 6/04/45 |
| Amended | 443 | 88 | | |
| 2 nd Amended | 1618 | 381-382 | | |
| HAVALINA | 53 | 427 | A MC 87680 | 4/11/45 |
| Amended | 1618 | 379-380 | | |
| ATOMIC BOMB | 54 | 43 | A MC 87683 | 11/13/45 |
| Amended | 1618 | 377-378 | | |
| CRUZALITE | 438 | 246 | A MC 87684 | 11/04/65 |
| Amended | 1618 | 387-388 | | |
| MARKIE'S FRACTION | 267 | 500 | A MC 87685 | 5/01/60 |
| Amended | 1618 | 389-390 | | |

RECEIVED
B.L.M. AZ STATE OFFICE
2003 AUG 12 A 9:04
PHOENIX, ARIZONA

ENTERED IN COMPUTER
RE 8/25/03

STATE OF ARIZONA)
) SS.
COUNTY OF PINAL)

10
17

AFFIDAVIT OF RENTAL FEE PAYMENT
For the period
September 1, 2003 to August 31, 2004

STATE OF ARIZONA)
) SS.
COUNTY OF MARICOPA)

Joseph Lévy, being duly sworn, deposes and says that he is a citizen of the United States and more than twenty-one years of age, and resides at 1606 Walnut Street, La Grande, Oregon 97850, in Union County, State of Oregon, and is personally acquainted with the hereinafter described mining claims situated in the Pioneer Mining District, Pinal County, Arizona, the location notices of which are recorded in the office of the County Recorder of said county as described below:

See Exhibit "A" attached

That the owner of said claims (10 "Guzman" placer mining claims) is Harborlite Corporation, P.O. Box 960, Superior, AZ 85273, and that the enclosed "rental fees" of \$100.00 per claim for a total of \$1,000.00 (One Thousand dollars) were paid by Harborlite Corporation, for the purpose of complying with the laws of the United States pertaining to assessment of annual work, and that said claims are being held for the valuable mineral contained therein. This "rental fee" is required in accordance with the Act of October 5, 1992 (Public Law 102-381, 106 Stat. 1374, 1378-79) and is in lieu of the requirements for performing assessment work under 30 U.S.C. 28-28e and for filing an annual Affidavit of Labor with the proper office of the Bureau of Land Management as outlined under Section 314(a) and (c) of FLPMA and §3833.2.

These "rental fees" are being submitted to cover mining claims comprising a contiguous group.

DATED this 21 day of July, A.D., 2003

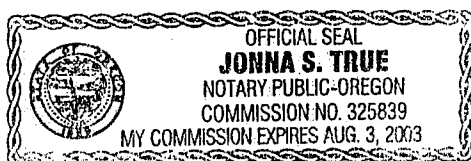
J. Lévy
Joseph Lévy

PHOENIX, ARIZONA

2003 AUG 12 A 9 04

RECEIVED
B.L.M. AZ STATE OFFICE

Subscribed and sworn before me this 21ST day of July, A.D., 2003



Jonna S. True
Notary Public

EXHIBIT "A"

The following mining claims are located in Sections 8 & 16, T.2 S., R.12 E., Gila & Salt River Meridian, County of Pinal, State of Arizona and are duly recorded as indicated below, at the office of the County Recorder, Pinal County, Arizona:

| <u>Placer Claim Name</u> | <u>Legal Description</u> | <u>Date</u> | <u>Pinal County</u> | | <u>BLM</u> |
|-----------------------------|--|----------------|---------------------|-------------|-------------|
| | <u>Section 8, T2S R12E</u> | <u>Located</u> | <u>Book</u> | <u>Page</u> | <u>AMC#</u> |
| Black Eye | W½ SE¼ SE¼ NW¼, SW¼ SE¼ NW¼, W½ NW¼ SE¼ NW¼ | 6/26/65 | 423 | 121 | 90407 |
| Blueberry | NE¼ SE¼ NW¼ E½ NW¼ SE¼ NW¼ E½ SW¼ NE¼ NW¼ | 6/26/65 | 423 | 116 | 90406 |
| Dewdrop | N½ SW¼ NE¼ | 6/26/65 | 423 | 114 | 90411 |
| Divide | SE¼ SE¼ NW¼ SE¼, NE¼ NE¼ SW¼ SE¼, N½ NW¼ SE¼ SE¼, NW¼ NE¼ SE¼ SE¼, S½ SW¼ NE¼ SE¼, SW¼ SE¼ NE¼ SE¼ | 6/26/65 | 423 | 122 | 90414 |
| Havalina | W½ NE¼ NW¼ SE¼, SE¼ NW¼ NW¼ SE¼, N½ SE¼ NW¼ SE¼, SE¼ NE¼ NW¼ SE¼, SW¼ NW¼ NE¼ SE¼, NW¼ SW¼ NE¼ SE¼ | 6/26/65 | 423 | 117 | 90408 |
| Havalina No. 1 | N½ NW¼ NW¼ SE¼, NE¼ NE¼ SW¼, E½ NW¼ NE¼ SW¼ | 6/26/65 | 423 | 118 | 90409 |
| Havalina No. 2 | E½ SE¼ SE¼ NW¼, SW¼ SW¼ NE¼, W½ SE¼ SW¼ NE¼ | 6/26/65 | 423 | 120 | 90410 |
| I-DO-IT | E½ SE¼ SW¼ NE¼, NW¼ SE¼ NE¼, W½ SW¼ SE¼ NE¼ | 6/26/65 | 423 | 119 | 90412 |
| Look-Out-Wedge | NE¼ NE¼ NW¼ SE¼, N½ NW¼ NE¼ SE¼, SE¼ NW¼ NE¼ SE¼, W½ NE¼ NE¼ SE¼, NE¼ SW¼ NE¼ SE¼, NW¼ SE¼ NE¼ SE¼ | 6/26/65 | 423 | 123 | 90413 |
| <u>Section 16, T2S R12E</u> | | | | | |
| Self Protection | SW¼ NE¼ SW¼ NW¼, W½ SE¼ SW¼ NW¼, NW¼ NE¼ NW¼ SW¼, W½ E½ NE¼ SW¼ NW¼, E½ NW¼ NE¼ SW¼ NW¼, E½ SE¼ NW¼ SW¼ NW¼, E½ E½ SW¼ SW¼ NW¼, W½ NE¼ SE¼ SW¼ NW¼, E½ NE¼ NW¼ NW¼ SW¼ | 1/22/51 | 42 | 362 | 89203 |

RECEIVED
B.L.M. AZ STATE OFFICE
2003 AUG 12 A 9:04
PHOENIX, ARIZONA

ENTERED IN COMPUTER
RE 8/25/03

STATE OF ARIZONA)
)
COUNTY OF PINAL) SS.

4 + 8 + 41
+ 20
+ 25 + 18
+ 21

AFFIDAVIT OF RENTAL FEE PAYMENT
For the period
September 1, 2003 to August 31, 2004

STATE OF ARIZONA)
)
COUNTY OF MARICOPA) SS.

Joseph Lévy, being duly sworn, deposes and says that he is a citizen of the United States and more than twenty-one years of age, and resides at 1606 Walnut Street, La Grande, Oregon 97850, in Union County, State of Oregon, and is personally acquainted with the hereinafter described millsite claims situated in the Pioneer Mining District, Pinal County, Arizona, the location notices of which are recorded in the office of the County Recorder of said county as described below:


See Exhibit "A" (7 pages) attached

That the owner of said claims (2 mill sites and 135 lodes formerly known as the Nord claims) is Harborlite Corporation, and that the enclosed "rental fees" of \$100.00 per claim for a total of \$13,700.00 (Thirteen Thousand, Seven Hundred dollars) were paid by Harborlite Corporation, P.O. Box 960, Superior, AZ 85273, for the purpose of complying with the laws of the United States pertaining to assessment of annual work, and that said claims are being held for the purpose of mining (on lode claims) and milling (on millsites) perlite ore which is mined on our lode claims. This "rental fee" is required in accordance with the Act of October 5, 1992 (Public Law 102-381, 106 Stat. 1374, 1378-79) and is in lieu of the requirements for performing assessment work under 30 U.S.C. 28-28e and for filing an annual Affidavit of Labor with the proper office of the Bureau of Land Management as outlined under Section 314(a) and (c) of FLPMA and §3833.2.

DATED this 21 day of July, A.D., 2003

RECEIVED
B.L.M. AZ STATE OFFICE
2003 AUG 12 A 9:04
PHOENIX, ARIZONA
Joseph Lévy

Subscribed and sworn before me this 21st day of July, A.D., 2003



Notary Public

EXHIBIT "A"

(page 1)

The following mining claims are located in Pinal County, State of Arizona, the location notices of which are recorded in the office of the County Recorder of said County as described below:

| <u>Claim Name</u> | <u>Book/Docket</u> | <u>Page(s)</u> | <u>B.L.M. Serial #</u> |
|--|--------------------|----------------|------------------------|
| ROSEMARIE No. 6 Exception lode (situate in Sec.8) | 507 | 87 | A MC 66079 |
| Candy Rock Fraction lode (situate in Sec. 16) | 1556 | 712-713 | A MC 289764 |
| Lucero millsite (situate in Sec. 4) | 1786 | 558-559 | A MC 319070 |
| Cynthia & John millsite (situate in Sec. 4) | 993 | 426-427 | A MC 94571 |

All claims are located in T.2 S., R.12 E., G. & S.R.M.

RECEIVED
B.L.M. AZ STATE OFFICE
2003 AUG 12 A 9: 04
PHOENIX, ARIZONA

ENTERED IN COMPUTER
RE 8/25/03

EXHIBIT "A"

(page 2)

The following lode mining claims are located in Secs. 8 & 9, T.2 S., R.12 E., Gila & Salt River Meridian,
County of Pinal, State of Arizona:

| <u>Lode Claim Name</u> | <u>Recorded</u> <u>Book</u> | <u>Page</u> | <u>B.L.M. Serial #</u> |
|----------------------------|--------------------------------|-------------|------------------------|
| ROSEMARIE No. 1 Exception | 500 | 414 | A MC 66078 |
| Amended | 507 | 86 | |
| ROSEMARIE No. 7 Exception | 500 | 420 | A MC 66080 |
| Amended | 507 | 88 | |
| ROSEMARIE No. 8 Exception | 500 | 421 | A MC 66081 |
| Amended | 507 | 89 | |
| Amended | Doc. 1082-045 | | |
| ROSEMARIE No. 9 Exception | 500 | 422 | A MC 66082 |
| Amended | 507 | 90 | |
| ROSEMARIE No. 10 Exception | 500 | 423 | A MC 66083 |
| Amended | 507 | 91 | |
| ROSEMARIE No. 12 Exception | 500 | 425 | A MC 66084 |
| Amended | 507 | 92 | |
| Amended | Doc. 1082-047 | | |
| ROSEMARIE No. 13 Exception | 500 | 426 | A MC 66085 |
| Amended | 507 | 93 | |
| ROSEMARIE No. 14 Exception | 500 | 427 | A MC 66086 |
| Amended | 507 | 94 | |

PHOENIX, ARIZONA

2003 AUG 12 A 9:04

RECEIVED
B.L.M. AZ STATE OFFICE

ENTERED IN COMPUTER
RE 8/25/03

(8)

EXHIBIT "A"

(page 3)

The following mining claims are located in Secs. 27, 28, 32, 33 & 34, T.2 S., R.12 E., and Secs. 3 & 4, T.3 S., R12 E., Gila & Salt River Meridian, County of Pinal, State of Arizona:

| <u>Lode Claim Name</u> | <u>Book</u> | <u>Recorded</u> <u>Page</u> | <u>B.L.M. Serial #</u> |
|------------------------|-------------|--------------------------------|------------------------|
| Hal #1 | 1382 | 220-221 | A MC 259557 |
| Hal #2 | 1382 | 222-223 | A MC 259558 |
| Hal #3 | 1382 | 224-225 | A MC 259559 |
| Hal #4 | 1382 | 226-227 | A MC 259560 |
| Hal #5 | 1382 | 228-229 | A MC 259561 |
| Hal #6 | 1382 | 230-231 | A MC 259562 |
| Hal #7 | 1382 | 232-233 | A MC 259563 |
| Hal #8 | 1382 | 234-235 | A MC 259564 |
| Hal #9 | 1382 | 236-237 | A MC 259565 |
| Hal #10 | 1382 | 238-239 | A MC 259566 |
| Hal #11 | 1382 | 240-241 | A MC 259567 |
| Hal #12 | 1382 | 242-243 | A MC 259568 |
| Hal #13 | 1382 | 244-245 | A MC 259569 |
| Hal #14 | 1382 | 246-247 | A MC 259570 |
| Hal #15 | 1382 | 248-249 | A MC 259571 |
| Hal #16 | 1382 | 250-251 | A MC 259572 |
| Hal #17 | 1382 | 252-253 | A MC 259573 |
| Hal #18 | 1382 | 254-255 | A MC 259574 |
| Hal #19 | 1382 | 256-257 | A MC 259575 |
| Hal #20 | 1382 | 258-259 | A MC 259576 |
| Hal #21 | 1382 | 260-261 | A MC 259577 |
| Hal #22 | 1382 | 262-263 | A MC 259578 |
| Hal #23 | 1382 | 264-265 | A MC 259579 |
| Hal #24 | 1382 | 266-267 | A MC 259580 |
| Hal #25 | 1382 | 268-269 | A MC 259581 |
| Hal #26 | 1382 | 270-271 | A MC 259582 |
| Hal #27 | 1382 | 272-273 | A MC 259583 |
| Hal #28 | 1832 | 274-275 | A MC 259584 |
| Hal #29 | 1382 | 276-277 | A MC 259585 |
| Hal #30 | 1382 | 278-279 | A MC 259586 |
| Hal #31 | 1382 | 280-281 | A MC 259587 |
| Hal #32 | 1382 | 282-283 | A MC 259588 |
| Hal #33 | 1382 | 284-285 | A MC 259589 |
| Hal #34 | 1382 | 286-287 | A MC 259590 |
| Hal #35 | 1382 | 288-289 | A MC 259591 |
| Hal #36 | 1382 | 290-291 | A MC 259592 |
| Tekoa #9 | 1382 | 410-411 | A MC 259652 |
| Tekoa #10 | 1382 | 412-413 | A MC 259653 |
| Tekoa #11 | 1382 | 414-415 | A MC 259654 |
| Tekoa #12 | 1382 | 416-417 | A MC 259655 |
| Tekoa #13 | 1382 | 418-419 | A MC 259656 |

PHOENIX, ARIZONA

2003 AUG 12 A 9:05

RECEIVED
B.L.M. AZ STATE OFFICE

ENTERED IN COMPUTER
RE 8/25/03

41

EXHIBIT "A"

(page 4)

The following mining claims are located in Sec. 16, 17 & 20, T.2 S., R.12 E., Gila & Salt River Meridian,
County of Pinal, State of Arizona:

| <u>Lode Claim Name</u> | <u>Book</u> | <u>Recorded</u> <u>Page</u> | <u>B.L.M. Serial #</u> |
|------------------------|-------------|--------------------------------|------------------------|
| Magic #1 | 1382 | 292-293 | A MC 259593 |
| Magic #2 | 1382 | 294-295 | A MC 259594 |
| Magic #3 | 1382 | 296-297 | A MC 259595 |
| Magic #4 | 1382 | 298-299 | A MC 259596 |
| Magic #5 | 1382 | 300-301 | A MC 259597 |
| Magic #6 | 1382 | 302-303 | A MC 259598 |
| Magic #7 | 1382 | 304-305 | A MC 259599 |
| Magic #8 | 1382 | 306-307 | A MC 259600 |
| Magic #9 | 1382 | 308-309 | A MC 259601 |
| Magic #10 | 1382 | 310-311 | A MC 259602 |
| Magic #11 | 1382 | 312-313 | A MC 259603 |
| Magic #12 | 1382 | 314-315 | A MC 259604 |
| Magic #13 | 1382 | 316-317 | A MC 259605 |
| Magic #14 | 1382 | 318-319 | A MC 259606 |
| Magic #15 | 1382 | 320-321 | A MC 259607 |
| Magic #23 | 1382 | 336-337 | A MC 259615 |
| Magic #24 | 1382 | 338-339 | A MC 259616 |
| Magic #25 | 1382 | 340-341 | A MC 259617 |
| Magic #26 | 1382 | 342-343 | A MC 259618 |
| Magic #27 | 1556 | 710-711 | A MC 289765 |

PHOENIX, ARIZONA

2003 AUG 12 A 9:05

RECEIVED
B.L.M. AZ STATE OFFICE

ENTERED IN COMPUTER

RE 8/25/03

EXHIBIT "A"

(page 5)

The following mining claims are located in Sec. 12, T.2 S., R.11 E. and Secs. 7 & 8, T.2 S., R.12 E., Gila & Salt River Meridian, County of Pinal, State of Arizona:

| <u>Lode Claim Name</u> | <u>Book</u> | <u>Recorded</u> <u>Page</u> | <u>B.L.M. Serial #</u> |
|------------------------|-------------|--------------------------------|------------------------|
| Seattle #1 | 1382 | 344-345 | A MC 259619 |
| Seattle #2 | 1382 | 346-347 | A MC 259620 |
| Seattle #3 | 1382 | 348-349 | A MC 259621 |
| Seattle #4 | 1382 | 350-351 | A MC 259622 |
| Seattle #5 | 1382 | 352-353 | A MC 259623 |
| Seattle #6 | 1382 | 354-355 | A MC 259624 |
| Seattle #7 | 1382 | 356-357 | A MC 259625 |
| Seattle #8 | 1382 | 358-359 | A MC 259626 |
| Seattle #9 | 1382 | 360-361 | A MC 259627 |
| Seattle #10 | 1382 | 362-363 | A MC 259628 |
| Seattle #11 | 1382 | 364-365 | A MC 259629 |
| Seattle #12 | 1382 | 366-367 | A MC 259630 |
| Seattle #13 | 1382 | 368-369 | A MC 259631 |
| Seattle #14 | 1382 | 370-371 | A MC 259632 |
| Seattle #15 | 1382 | 372-373 | A MC 259633 |
| Seattle #16 | 1382 | 374-375 | A MC 259634 |
| Seattle #17 | 1382 | 376-377 | A MC 259635 |
| Seattle #18 | 1382 | 378-379 | A MC 259636 |
| Seattle #19 | 1382 | 380-381 | A MC 259637 |
| Seattle #20 | 1382 | 382-383 | A MC 259638 |
| Seattle #21 | 1382 | 384-385 | A MC 259639 |
| Seattle #22 | 1382 | 386-387 | A MC 259640 |
| Seattle #23 | 1382 | 388-389 | A MC 259641 |
| Seattle #24 | 1382 | 390-391 | A MC 259642 |
| Seattle #25 | 1382 | 392-393 | A MC 259643 |

PHOENIX, ARIZONA

2003 AUG 12 A 9:05

RECEIVED
B.L.M. AZ STATE OFFICEENTERED IN COMPUTER
RE 8/25/03

(25)

EXHIBIT "A"

(page 6)

The following mining claims are located in Secs. 8, 17 and 18, T.2 S., R.12 E., Gila & Salt River Meridian,
County of Pinal, State of Arizona:

| <u>Lode Claim Name</u> | <u>Recorded</u> | | <u>B.L.M. Serial #</u> |
|------------------------|-----------------|-------------|------------------------|
| | <u>Book</u> | <u>Page</u> | |
| Sil-Flo No. 1 | 1420 | 465-466 | A MC 265778 |
| Sil-Flo No. 2 | 1420 | 467-468 | A MC 265779 |
| Sil-Flo No. 3 | 1420 | 469-470 | A MC 265780 |
| Sil-Flo No. 4 | 1420 | 471-472 | A MC 265781 |
| Sil-Flo No. 5 | 1420 | 473-474 | A MC 265782 |
| Sil-Flo No. 6 | 1420 | 475-476 | A MC 265783 |
| Sil-Flo No. 7 | 1420 | 477-478 | A MC 265784 |
| Sil-Flo No. 8 | 1420 | 479-480 | A MC 265785 |
| Sil-Flo No. 9 | 1420 | 481-482 | A MC 265786 |
| Sil-Flo No. 10 | 1420 | 483-484 | A MC 265787 |
| Sil-Flo No. 11 | 1420 | 485-486 | A MC 265788 |
| Sil-Flo No. 12 | 1420 | 487-488 | A MC 265789 |
| Sil-Flo No. 13 | 1420 | 489-490 | A MC 265790 |
| Sil-Flo No. 14 | 1420 | 491-492 | A MC 265791 |
| Sil-Flo No. 15 | 1420 | 493-494 | A MC 265792 |
| Sil-Flo No. 16 | 1420 | 495-496 | A MC 265793 |
| Sil-Flo No. 17 | 1420 | 497-498 | A MC 265794 |
| Sil-Flo No. 18 | 1420 | 499-500 | A MC 265795 |

PHOENIX, ARIZONA

2003 AUG 12 A 9:05

RECEIVED
B.L.M. AZ STATE OFFICE

ENTERED IN COMPUTER

RE 8/25/03

EXHIBIT "A"

(page 7)

The following mining claims are located in Secs. 15, 16, 21 and 22, T.2 S., R.12 E., Gila & Salt River Meridian, County of Pinal, State of Arizona:

| <u>Lode Claim Name</u> | <u>Recorded</u> <u>Book</u> | <u>Page</u> | <u>B.L.M. Serial #</u> |
|---------------------------------|--------------------------------|-------------|------------------------|
| Sil-Flo No. 19 | 1420 | 501-502 | A MC 265796 |
| Sil-Flo No. 20 | 1420 | 503-504 | A MC 265797 |
| Sil-Flo No. 21 | 1420 | 505-506 | A MC 265798 |
| Sil-Flo No. 22 | 1420 | 507-508 | A MC 265799 |
| Sil-Flo No. 23 | 1420 | 509-510 | A MC 265800 |
| Sil-Flo No. 24 | 1420 | 511-512 | A MC 265801 |
| Sil-Flo No. 25 | 1420 | 513-514 | A MC 265802 |
| Sil-Flo No. 26 | 1420 | 515-516 | A MC 265803 |
| Sil-Flo No. 27 | 1420 | 517-518 | A MC 265804 |
| Sil-Flo No. 28 | 1420 | 519-520 | A MC 265805 |
| Sil-Flo No. 29 | 1420 | 521-522 | A MC 265806 |
| Sil-Flo No. 30 | 1420 | 523-524 | A MC 265807 |
| Sil-Flo No. 31 | 1420 | 525-526 | A MC 265808 |
| Sil-Flo No. 32 | 1420 | 527-528 | A MC 265809 |
| Sil-Flo No. 33 | 1420 | 529-530 | A MC 265810 |
| Sil-Flo No. 34 | 1420 | 531-532 | A MC 265811 |
| Sil-Flo No. 35 | 1420 | 533-534 | A MC 265812 |
| Sil-Flo No. 36 | 1396 | 458-459 | A MC 262396 |
| Amended | 1420 | 535-536 | |
| Sil-Flo No. 37 | 1396 | 460-461 | A MC 262397 |
| Amended | 1420 | 537-538 | |
| Volcano No. 12R | 1396 | 462-463 | A MC 262398 |
| Amended | 1420 | 539-540 | |
| (Amended name – Sil Flo No. 38) | | | |
| Sil-Flo No. 39 | 1420 | 541-542 | A MC 265813 |

RECEIVED
B.L.M. AZ STATE OFFICE
2003 AUG 12 A 9:05
PHOENIX, ARIZONA

ENTERED IN COMPUTER
RE 8/25/03

(21)

United States Department of the Interior
Bureau of Land Management
BUSINESS & SUPPORT SVCS DIV
222 N CENTRAL AVE
PHOENIX, AZ 85004 -2203
Phone: (602) 417-9200

| Receipt | |
|---------|--------|
| No. | 728279 |

Transaction #: 757641

Date of Transaction: 08/12/2003

| | |
|----------|--|
| CUSTOMER | WORLD MINERALS INC PO BOX 287 LA GRAND, OR 97850 |
|----------|--|

| LINE # | QTY | DESCRIPTION | REMARKS | UNIT PRICE | TOTAL |
|--------|------|---|-----------------|------------|-------------|
| 1 | 1.00 | LOCATABLE MINERALS / MINING CLAIMS-NOT NEW-UNADJUD, ONE AUTH NO. ONLY / MINING CLAIM MONEY RECEIVED (455) CASES: AMC66077/\$16700.00 | MAIN 2004 (167) | - n/a - | 16700.00 |
| TOTAL: | | | | | \$16,700.00 |

| PAYMENT INFORMATION | | | | | | |
|---------------------|----------|---|------------|------------|--|--|
| 1 | AMOUNT | \$16,700.00 | POSTMARKED | N/A | | |
| | TYPE | CHECK | RECEIVED | 08/12/2003 | | |
| | CHECK NO | 2800916 | | | | |
| | NAME | WORLD MINERALS INC PO BOX 287 LA GRAND OR 97850 | | | | |

| REMARKS |
|---------|
| |

This receipt was generated by the automated BLM Collections and Billing System and is a paper representation of a portion of the official electronic record contained therein.

Form 1370-18
(July 1984)

UNITED STATES
DEPARTMENT OF THE INTERIOR
BUREAU OF LAND MANAGEMENT

132401

Date 8-12-03

TEMPORARY RECEIPT

Received \$ 16,700.00

On account of

AMC 66077 et al

Received from:

HARBOR Lite

137 W Central Av

Lompoc, CA 93434

Credit is subject to
clearing of any checks
This is not a permit,
license, or lease.

Thomas J. DeMeyer

ACCOUNTING OFFICE

LEAD FILE #'S

Trans No. 558446

AMC66076, AMC89202-AMC90404

AMC 319070 AMC 94569, ~~AMC 245404~~ AMC 245404; AMC 259557
AMC 321062

AMC 321062 ~~AMC 245404~~; AMC 2595
AMC 262396; AMC 265778; AMC 289764.

Amc 301847; Amc 303417. Amc 317479. ~~Amc 317479~~

| AMC Number | Code | Amount |
|---------------|------|---------------|
| 66077-66086 | 482 | 1000- |
| 89203 | | 100- |
| 90406-90414 | | 900- |
| 94571 | | 100- |
| 245404-245411 | | 800- |
| 259557-259607 | | 5100- |
| 259615-259643 | | 2900- |
| 259652-259656 | | 500- |
| 262396-262398 | | 300- |
| 265778-265813 | | 3600- |
| 289764-289765 | | 200- |
| 301847 | | 100- |
| 303417 | | 100- |
| 317479 | | 100- |
| 319070 | | 100- |
| 321062 | | 100- |
| TOTAL: | | 516000 |

[illegible]

Date of Doc 8/6/2002

Date of Rec't 8/6/2002

Amount Rec'd \$16000.00

Amount Earned \$16,000.00

Date Entered: 10/3/2002 RE

Date Verified: 12/5/02 AB

Sent to Accts: 11 11

Date Earned: _____

NOTES:

| | |
|-----|-------|
| 480 | POL |
| 481 | NOI |
| 482 | MAINT |
| 396 | TRANS |
| 635 | AMEND |



WORLD
MINERALS

World Minerals Inc.
Post Office Box 287
1501 6th Street
LaGrande, OR 97850
Tel: 541-963-3987
Fax: 541-963-3995

July 22, 2002

U.S. Department of the Interior
Bureau of Land Management
Attn: Public Room
222 N. Central Avenue
Phoenix, AZ 85004

Gentlemen:

Enclosed are four (4) "Affidavit of Rental Fee Payment" for the period September 1, 2002 to August 31, 2003 with Exhibits "A" attached. These Affidavits pertain to the claims of Harborlite Corporation as follows:

Harborlite - 2 lodes, 1 mill site
Bobbie Jo - 10 lodes
Guzman - 10 placers
Nord - 135 lodes, 2 mill sites

We are enclosing our check in the amount of \$16,000.00 representing the fee for filing based on \$100.00 per claim rental fees for these 160 claims. Please acknowledge receipt of these rental fees.

Sincerely,
WORLD MINERALS INC.

Joseph Lévy
Chief Geologist

JL/jst

Enclosures
Cc: J. Carraher

RECEIVED
B.L.M. AZ STATE OFFICE
2002 AUG -6 A 9:09
PHOENIX, ARIZONA

STATE OF ARIZONA)
)
COUNTY OF PINAL) SS.

AFFIDAVIT OF RENTAL FEE PAYMENT
For the period
September 1, 2002 to August 31, 2003

STATE OF ARIZONA)
)
COUNTY OF MARICOPA) SS.

RECEIVED
B.L.M. AZ STATE OFFICE
2002 AUG -6 A 9:10
PHOENIX, ARIZONA

Joseph Lévy, being duly sworn, deposes and says that he is a citizen of the United States and more than twenty-one years of age, and resides at 1606 Walnut Street, La Grande, Oregon 97850, in Union County, State of Oregon, and is personally acquainted with the hereinafter described millsite claims situated in the Pioneer Mining District, Pinal County, Arizona, the location notices of which are recorded in the office of the County Recorder of said county as described below:


See Exhibit "A" (7 pages) attached

That the owner of said claims (2 mill sites and 135 lodes formerly known as the Nord claims) is Harborlite Corporation, and that the enclosed "rental fees" of \$100.00 per claim for a total of \$13,700.00 (Thirteen Thousand, Seven Hundred dollars) were paid by Harborlite Corporation, P.O. Box 960, Superior, AZ 85273, for the purpose of complying with the laws of the United States pertaining to assessment of annual work, and that said claims are being held for the purpose of mining (on lode claims) and milling (on millsites) perlite ore which is mined on our lode claims. This "rental fee" is required in accordance with the Act of October 5, 1992 (Public Law 102-381, 106 Stat. 1374, 1378-79) and is in lieu of the requirements for performing assessment work under 30 U.S.C. 28-28e and for filing an annual Affidavit of Labor with the proper office of the Bureau of Land Management as outlined under Section 314(a) and (c) of FLPMA and §3833.2.

DATED this 22 day of July, A.D., 2002

Joseph Lévy
Joseph Lévy

Subscribed and sworn before me this 22nd day of July, A.D., 2002



Jonna S. True
Notary Public

STATE OF ARIZONA)
COUNTY OF PINAL) SS.

AFFIDAVIT OF RENTAL FEE PAYMENT
For the period
September 1, 1997 to August 31, 1998


STATE OF ARIZONA)
COUNTY OF MARICOPA) SS.

Harvey Smith, being duly sworn, deposes and says that he is a citizen of the United States and more than twenty-one years of age, and resides at 8953 E. Captain Dreyfus Ave., Scottsdale, Arizona 85260, in Maricopa County, State of Arizona, and is personally acquainted with the hereinafter described mining claims situated in the Pioneer Mining District, Pinal County, Arizona, the location notices of which are recorded in the office of the County Recorder of said county as described below:

See Exhibit "A" attached

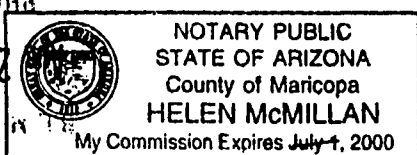
That the owner of said claims (2 lode mining claims and 1 millsite) is Harborlite Corporation, and that the enclosed "rental fees" of \$100.00 per claim for a total of \$300.00 (Three Hundred dollars) were paid by Harborlite Corporation, P. O. Box 960, Superior, AZ 85273, for the purpose of complying with the laws of the United States pertaining to assessment of annual work, and that said lode claims are being held for the valuable mineral contained therein and the millsite for the purpose of enhancing a fines containment area in conjunction with the mining operation. This "rental fee" is required in accordance with the Act of October 5, 1992 (Public Law 102-381, 106 Stat. 1374, 1378-79) and is in lieu of the requirements for performing assessment work under 30 U.S.C.28-28e and for filing an annual Affidavit of Labor with the proper office of the Bureau of Land Management as outlined under section 314(a) and (c) of FLPMA and §3833.2.

DATED this 25 day of Aug., A.D., 1997


Harvey W. Smith

Subscribed and sworn before me this 25 day of Aug., A.D., 1997

RECEIVED
AZ STATE OFFICE
JUN 29 2 05 PM '97
PHOENIX, ARIZONA



June 30


Notary Public

EXHIBIT "A"

The following claims are located in Secs. 4, 8 & 9, T.2 S., R.12 E., G.& S.R.M., Pioneer Mining District, Pinal County, State of Arizona, the Location Notices are recorded in the office of the County Recorder of said county as described below:

| <u>Claim Name</u> | <u>Docket</u> | <u>Page(s)</u> | <u>B.L.M. Serial Number</u> |
|--|---------------|--------------------|-----------------------------|
| Forgotten Wedge lode | 374 | 545 | A MC 66077 |
| MARY T. FRACTION lode | 1668 | 450-451 | A MC 303417 |
| HARBORLITE MILLSITE NO. 3A Amended | 1781 1797 | 639-640 124-125 | A MC 317479 |

3 pr

RECEIVED
BLM AZ STATE OFFICE
Aug 29 2 05 PM '97
PHOENIX, ARIZONA

STATE OF ARIZONA)
COUNTY OF PINAL) SS.

AFFIDAVIT OF RENTAL FEE PAYMENT
For the period
September 1, 1997 to August 31, 1998

STATE OF ARIZONA)
COUNTY OF MARICOPA) SS.

Harvey Smith, being duly sworn, deposes and says that he is a citizen of the United States and more than twenty-one years of age, and resides at 8953 E. Captain Dreyfus Ave., Scottsdale, Arizona 85260, in Maricopa County, State of Arizona, and is personally acquainted with the hereinafter described millsite claims situated in the Pioneer Mining District, Pinal County, Arizona, the location notices of which are recorded in the office of the County Recorder of said county as described below:


See Exhibit "A" attached

That the owner of said claims (9 "Guzman" lode mining claims) is Harborlite Corporation, and that the enclosed "rental fees" of \$100.00 per claim for a total of \$ 900.00 (Nine Hundred dollars) were paid by Harborlite Corporation, P. O. Box 960, Superior, AZ 85273 for the purpose of complying with the laws of the United States pertaining to assessment of annual work, and that said claims are being held for the purpose of mining (on lode claims) and milling (on millsites) perlite ore which is mined on our lode claims. This "rental fee" is required in accordance with the Act of October 5, 1992 (Public Law 102-381, 106 Stat. 1374, 1378-79) and is in lieu of the requirements for performing assessment work under 30 U.S.C.28-28e and for filing an annual Affidavit of Labor with the proper office of the Bureau of Land Management as outlined under section 314(a) and (c) of FLPMA and §3833.2.

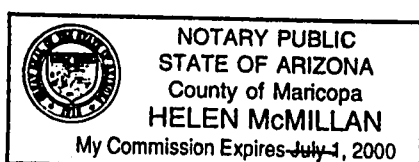
These "rental fees" are being submitted to cover mining claims comprising a contiguous group.

DATED this 25 day of Aug, A.D., 1997

RECEIVED
S.L.M. AZ STATE OFFICE
Aug 29 2 05 PM '97
PHOENIX, ARIZONA


Harvey W. Smith

Subscribed and sworn before me this 25 day of Aug, A.D., 1997




Notary Public

June 30

EXHIBIT "A"

The following mining claims are located in sections 8 & 9, T.2 S., R.12 E., Gila & Salt River Meridian, County of Pinal, State of Arizona and are duly recorded as indicated below, at the office of the County Recorder, Pinal County, Arizona:

| <u>Lode Name</u> | <u>Book</u> | <u>Page(s)</u> | <u>B.L.M. Serial</u> | <u>Location Date</u> |
|-------------------|-------------|----------------|----------------------|----------------------|
| I-DO-IT | 53 | 414 | A MC 87677 | 4/13/45 |
| Amended | 443 | 89 | | |
| 2nd Amended | 1618 | 373-374 | | |
| LA CHOLLA | 54 | 119 | A MC 87678 | 12/17/45 |
| Amended | 1618 | 375-376 | | |
| HAVALINA No. 2 | 53 | 428 | A MC 87679 | 6/04/45 |
| Amended | 443 | 88 | | |
| 2nd Amended | 1618 | 381-382 | | |
| HAVALINA | 53 | 427 | A MC 87680 | 4/11/45 |
| Amended | 1618 | 379-380 | | |
| DIVIDE | 54 | 117 | A MC 87681 | 12/06/45 |
| Amended | 443 | 90 | | |
| 2nd Amended | 1618 | 383-384 | | |
| LOOK-OUT-WEDGE | 54 | 351 | A MC 87682 | 3/29/46 |
| Amended | 443 | 91 | | |
| 2nd Amended | 1618 | 385-386 | | |
| ATOMIC BOMB | 54 | 43 | A MC 87683 | 11/13/45 |
| Amended | 1618 | 377-378 | | |
| CRUZALITE | 438 | 246 | A MC 87684 | 11/04/65 |
| Amended | 1618 | 387-388 | | |
| MARKIE'S FRACTION | 267 | 500 | A MC 87685 | 5/01/60 |
| Amended | 1618 | 389-390 | | |

Do NOT
INDEX
@
COUNTY

gpa

RECEIVED
B.L.M. AZ STATE OFFICE
Aug 29 2 05 PM '97
PHOENIX, ARIZONA

STATE OF ARIZONA)
COUNTY OF PINAL) SS.

AFFIDAVIT OF RENTAL FEE PAYMENT
For the period
September 1, 1997 to August 31, 1998

STATE OF ARIZONA)
COUNTY OF MARICOPA) SS.

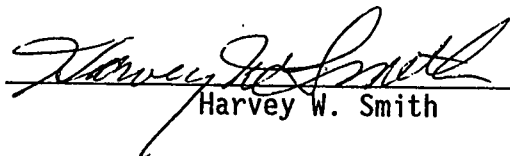
Harvey Smith, being duly sworn, deposes and says that he is a citizen of the United States and more than twenty-one years of age, and resides at 8953 E. Captain Dreyfus Ave., Scottsdale, Arizona 85260, in Maricopa County, State of Arizona, and is personally acquainted with the hereinafter described millsite claims situated in the Pioneer Mining District, Pinal County, Arizona, the location notices of which are recorded in the office of the County Recorder of said county as described below:

See Exhibit "A" (7 pages) attached

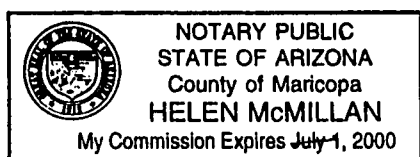
That the owner of said claims (2 millsites and 135 lodes formerly known as the Nord claims) is Harborlite Corporation., and that the enclosed "rental fees" of \$100.00 per claim for a total of \$ 13,700.00 (Thirteen Thousand, Seven Hundred dollars) were paid by Harborlite Corporation, P. O. Box 960, Superior, AZ 85273 for the purpose of complying with the laws of the United States pertaining to assessment of annual work, and that said claims are being held for the purpose of mining (on lode claims) and milling (on millsites) perlite ore which is mined on our lode claims. This "rental fee" is required in accordance with the Act of October 5, 1992 (Public Law 102-381, 106 Stat. 1374, 1378-79) and is in lieu of the requirements for performing assessment work under 30 U.S.C.28-28e and for filing an annual Affidavit of Labor with the proper office of the Bureau of Land Management as outlined under section 314(a) and (c) of FLPMA and §3833.2.

DATED this 25 day of Aug, A.D., 1997

RECEIVED
S.L.M. AZ STAFF OFFICE
Aug 29 2 05 PM '97
PHOENIX, ARIZONA


Harvey W. Smith

Subscribed and sworn before me this 25 day of Aug, A.D., 1997




Notary Public

June 30

EXHIBIT "A"

(page 1)

The following mining claims are located in Pinal County, State of Arizona, the location notices of which are recorded in the office of the County Recorder of said County as described below:

| <u>Claim Name</u> | <u>Book/Docket</u> | <u>Page(s)</u> | <u>B.L.M. Serial #</u> |
|---|--------------------|--------------------|------------------------|
| ROSEMARIE No. 6 Exception lode (situate in Sec. 8) | 507 | 87 | A MC 66079 |
| Candy Rock Fraction lode (situate in Sec. 16) | 1556 | 712-713 | A MC 289764 |
| Lucero millsite (situate in Sec. 4) | 1786 | 558-559 | A MC 319070 |
| Cynthia & John millsite (situate in Sec. 4) | 993 | 426-427 | A MC 94571 |

DO NOT
INDEX
@ COUNTY

LPH

All claims are located in T.2 S., R.12 E., G.& S.R.M.

RECEIVED
B.L.M. AZ STATE OFFICE
Aug 29 2 05 PM '97
PHOENIX, ARIZONA

EXHIBIT "A"

(page 2)

The following lode mining claims are located in secs. 8 & 9, T.2 S., R.12 E., Gila & Salt River Meridian, County of Pinal, State of Arizona:

| <u>Lode Claim Name</u> | <u>Book</u> | <u>Recorded Page</u> | <u>B.L.M. Ser. #</u> |
|----------------------------|---------------|----------------------|----------------------|
| ROSEMARIE NO. 1 Exception | 500 | 414 | A MC 66078 |
| Amended | 507 | 86 | |
| ROSEMARIE NO. 7 Exception | 500 | 420 | A MC 66080 |
| Amended | 507 | 88 | |
| ROSEMARIE NO. 8 Exception | 500 | 421 | A MC 66081 |
| Amended | 507 | 89 | |
| Amended | Doc. 1082-045 | | |
| ROSEMARIE NO. 9 Exception | 500 | 422 | A MC 66082 |
| Amended | 507 | 90 | |
| ROSEMARIE NO. 10 Exception | 500 | 423 | A MC 66083 |
| Amended | 507 | 91 | |
| ROSEMARIE NO. 12 Exception | 500 | 425 | A MC 66084 |
| Amended | 507 | 92 | |
| Amended | Doc. 1082-047 | | |
| ROSEMARIE NO. 13 Exception | 500 | 426 | A MC 66085 |
| Amended | 507 | 93 | |
| ROSEMARIE NO. 14 Exception | 500 | 427 | A MC 66086 |
| Amended | 507 | 94 | |

Do Not
INDEX
@ COUNTY

8 PR

RECEIVED
B.L.M. AZ STATE OFFICE
Aug 29 2 05 PM '97
PHOENIX, ARIZONA

EXHIBIT "A"

(page 3)

The following mining claims are located in Secs. 27, 28, 32, 33 & 34, T.2 S., R.12 E., and Secs. 3 & 4, T.3 S., R.12 E., Gila & Salt River Meridian, County of Pinal, State of Arizona:

| <u>Lode Claim Name</u> | <u>Book</u> | <u>Page</u> | <u>B.L.M. Ser. #</u> |
|------------------------|-------------|-------------|----------------------|
| Hal #1 | 1382 | 220-221 | A MC 259557 |
| Hal #2 | 1382 | 222-223 | A MC 259558 |
| Hal #3 | 1382 | 224-225 | A MC 259559 |
| Hal #4 | 1382 | 226-227 | A MC 259560 |
| Hal #5 | 1382 | 228-229 | A MC 259561 |
| Hal #6 | 1382 | 230-231 | A MC 259562 |
| Hal #7 | 1382 | 232-233 | A MC 259563 |
| Hal #8 | 1382 | 234-235 | A MC 259564 |
| Hal #9 | 1382 | 236-237 | A MC 259565 |
| Hal #10 | 1382 | 238-239 | A MC 259566 |
| Hal #11 | 1382 | 240-241 | A MC 259567 |
| Hal #12 | 1382 | 242-243 | A MC 259568 |
| Hal #13 | 1382 | 244-245 | A MC 259569 |
| Hal #14 | 1382 | 246-247 | A MC 259570 |
| Hal #15 | 1382 | 248-249 | A MC 259571 |
| Hal #16 | 1382 | 250-251 | A MC 259572 |
| Hal #17 | 1382 | 252-253 | A MC 259573 |
| Hal #18 | 1382 | 254-255 | A MC 259574 |
| Hal #19 | 1382 | 256-257 | A MC 259575 |
| Hal #20 | 1382 | 258-259 | A MC 259576 |
| Hal #21 | 1382 | 260-261 | A MC 259577 |
| Hal #22 | 1382 | 262-263 | A MC 259578 |
| Hal #23 | 1382 | 264-265 | A MC 259579 |
| Hal #24 | 1382 | 266-267 | A MC 259580 |
| Hal #25 | 1382 | 268-269 | A MC 259581 |
| Hal #26 | 1382 | 270-271 | A MC 259582 |
| Hal #27 | 1382 | 272-273 | A MC 259583 |
| Hal #28 | 1382 | 274-275 | A MC 259584 |
| Hal #29 | 1382 | 276-277 | A MC 259585 |
| Hal #30 | 1382 | 278-279 | A MC 259586 |
| Hal #31 | 1382 | 280-281 | A MC 259587 |
| Hal #32 | 1382 | 282-283 | A MC 259588 |
| Hal #33 | 1382 | 284-285 | A MC 259589 |
| Hal #34 | 1382 | 286-287 | A MC 259590 |
| Hal #35 | 1382 | 288-289 | A MC 259591 |
| Hal #36 | 1882 | 290-291 | A MC 259592 |
| Tekoa #9 | 1382 | 410-411 | A MC 259652 |
| Tekoa #10 | 1382 | 412-413 | A MC 259653 |
| Tekoa #11 | 1382 | 414-415 | A MC 259654 |
| Tekoa #12 | 1382 | 416-417 | A MC 259655 |
| Tekoa #13 | 1382 | 418-419 | A MC 259656 |

DO NOT INDEX
C COUNTY

41 PR

RECEIVED
AZ STATE OFFICE
JUN 26 1976
PINAL COUNTY

EXHIBIT "A"

(page 4)

The following mining claims are located in Sec. 16, 17 & 20, T.2 S., R.12 E., Gila & Salt River Meridian, County of Pinal, State of Arizona:

| <u>Lode Claim Name</u> | <u>Book</u> | <u>Page</u> | <u>B.L.M. Ser. #</u> |
|------------------------|-------------|-------------|----------------------|
| Magic #1 | 1382 | 292-293 | A MC 259593 |
| Magic #2 | 1382 | 294-295 | A MC 259594 |
| Magic #3 | 1382 | 296-297 | A MC 259595 |
| Magic #4 | 1382 | 298-299 | A MC 259596 |
| Magic #5 | 1382 | 300-301 | A MC 259597 |
| Magic #6 | 1382 | 302-303 | A MC 259598 |
| Magic #7 | 1382 | 304-305 | A MC 259599 |
| Magic #8 | 1382 | 306-307 | A MC 259600 |
| Magic #9 | 1382 | 308-309 | A MC 259601 |
| Magic #10 | 1382 | 310-311 | A MC 259602 |
| Magic #11 | 1382 | 312-313 | A MC 259603 |
| Magic #12 | 1382 | 314-315 | A MC 259604 |
| Magic #13 | 1382 | 316-317 | A MC 259605 |
| Magic #14 | 1382 | 318-319 | A MC 259606 |
| Magic #15 | 1382 | 320-321 | A MC 259607 |
| Magic #23 | 1382 | 336-337 | A MC 259615 |
| Magic #24 | 1382 | 338-339 | A MC 259616 |
| Magic #25 | 1382 | 340-341 | A MC 259617 |
| Magic #26 | 1382 | 342-343 | A MC 259618 |
| Magic #27 | 1556 | 710-711 | A MC 289765 |

DO NOT
INDEX
@ COUNTY

2072

RECEIVED
BLM AZ STATE OFFICE
Aug 29 2 06 PM '97
PHOENIX, ARIZONA

EXHIBIT "A" (page 5)

The following mining claims are located in sec. 12, T.2 S., R.11 E. and secs. 7 & 8, T.2 S., R.12 E., Gila & Salt River Meridian, County of Pinal, State of Arizona:

| <u>Lode Claim Name</u> | <u>Book</u> | <u>RECORDED</u> <u>Page</u> | <u>B.L.M. Ser. #</u> |
|------------------------|-------------|--------------------------------|----------------------|
| Seattle #1 | 1382 | 344-345 | A MC 259619 |
| Seattle #2 | 1382 | 346-347 | A MC 259620 |
| Seattle #3 | 1382 | 348-349 | A MC 259621 |
| Seattle #4 | 1382 | 350-351 | A MC 259622 |
| Seattle #5 | 1382 | 352-353 | A MC 259623 |
| Seattle #6 | 1382 | 354-355 | A MC 259624 |
| Seattle #7 | 1382 | 356-357 | A MC 259625 |
| Seattle #8 | 1382 | 358-359 | A MC 259626 |
| Seattle #9 | 1382 | 360-361 | A MC 259627 |
| Seattle #10 | 1382 | 362-363 | A MC 259628 |
| Seattle #11 | 1382 | 364-365 | A MC 259629 |
| Seattle #12 | 1382 | 366-367 | A MC 259630 |
| Seattle #13 | 1382 | 368-369 | A MC 259631 |
| Seattle #14 | 1382 | 370-371 | A MC 259632 |
| Seattle #15 | 1382 | 372-373 | A MC 259633 |
| Seattle #16 | 1382 | 374-375 | A MC 259634 |
| Seattle #17 | 1382 | 376-377 | A MC 259635 |
| Seattle #18 | 1382 | 378-379 | A MC 259636 |
| Seattle #19 | 1382 | 380-381 | A MC 259637 |
| Seattle #20 | 1382 | 382-383 | A MC 259638 |
| Seattle #21 | 1382 | 384-385 | A MC 259639 |
| Seattle #22 | 1382 | 386-387 | A MC 259640 |
| Seattle #23 | 1382 | 388-389 | A MC 259641 |
| Seattle #24 | 1382 | 390-391 | A MC 259642 |
| Seattle #25 | 1382 | 392-393 | A MC 259643 |

DO NOT
INDEX
@ COUNTY

2596

PHOENIX, ARIZONA

AUG 29 2 06 PM '97

RECEIVED
BLM AZ STATE OFFICE

EXHIBIT "A"

(page 6)

The following mining claims are located in secs. 8, 17 and 18, T.2 S., R.12 E., Gila & Salt River Meridian, County of Pinal, State of Arizona:

| <u>Lode Claim Name</u> | <u>Book</u> | <u>Page</u> | <u>B.L.M. Ser. #</u> |
|------------------------|-------------|-------------|----------------------|
| S11-F1o No. 1 | 1420 | 465-466 | A MC 265778 |
| S11-F1o No. 2 | 1420 | 467-468 | A MC 265779 |
| S11-F1o No. 3 | 1420 | 469-470 | A MC 265780 |
| S11-F1o No. 4 | 1420 | 471-472 | A MC 265781 |
| S11-F1o No. 5 | 1420 | 473-474 | A MC 265782 |
| S11-F1o No. 6 | 1420 | 475-476 | A MC 265783 |
| S11-F1o No. 7 | 1420 | 477-478 | A MC 265784 |
| S11-F1o No. 8 | 1420 | 479-480 | A MC 265785 |
| S11-F1o No. 9 | 1420 | 481-482 | A MC 265786 |
| S11-F1o No. 10 | 1420 | 483-484 | A MC 265787 |
| S11-F1o No. 11 | 1420 | 485-486 | A MC 265788 |
| S11-F1o No. 12 | 1420 | 487-488 | A MC 265789 |
| S11-F1o No. 13 | 1420 | 489-490 | A MC 265790 |
| S11-F1o No. 14 | 1420 | 491-492 | A MC 265791 |
| S11-F1o No. 15 | 1420 | 493-494 | A MC 265792 |
| S11-F1o No. 16 | 1420 | 495-496 | A MC 265793 |
| S11-F1o No. 17 | 1420 | 497-498 | A MC 265794 |
| S11-F1o No. 18 | 1420 | 499-500 | A MC 265795 |

RECEIVED
B.L.M. AZ STATE OFFICE
Aug 29 2 06 PM '97
PHOENIX, ARIZONA

do Not
INDEX
@ COUNTY

18 PA

EXHIBIT "A"

(page 7)

The following mining claims are located in secs. 15, 16, 21 and 22, T.2 S., R.12 E., Gila & Salt River Meridian, County of Pinal, State of Arizona:

| <u>Lode Claim Name</u> | <u>Book</u> | <u>RECORDED</u> <u>Page</u> | <u>B.L.M. Ser. #</u> |
|---|--------------|--------------------------------|----------------------|
| S11-Flo No. 19 | 1420 | 501-502 | A MC 265796 |
| S11-Flo No. 20 | 1420 | 503-504 | A MC 265797 |
| S11-Flo No. 21 | 1420 | 505-506 | A MC 265798 |
| S11-Flo No. 22 | 1420 | 507-508 | A MC 265799 |
| S11-Flo No. 23 | 1420 | 509-510 | A MC 265800 |
| S11-Flo No. 24 | 1420 | 511-512 | A MC 265801 |
| S11-Flo No. 25 | 1420 | 513-514 | A MC 265802 |
| S11-Flo No. 26 | 1420 | 515-516 | A MC 265803 |
| S11-Flo No. 27 | 1420 | 517-518 | A MC 265804 |
| S11-Flo No. 28 | 1420 | 519-520 | A MC 265805 |
| S11-Flo No. 29 | 1420 | 521-522 | A MC 265806 |
| S11-Flo No. 30 | 1420 | 523-524 | A MC 265807 |
| S11-Flo No. 31 | 1420 | 525-526 | A MC 265808 |
| S11-Flo No. 32 | 1420 | 527-528 | A MC 265809 |
| S11-Flo No. 33 | 1420 | 529-530 | A MC 265810 |
| S11-Flo No. 34 | 1420 | 531-532 | A MC 265811 |
| S11-Flo No. 35 | 1420 | 533-534 | A MC 265812 |
| S11-Flo No. 36 Amended | 1396 1420 | 458-459 535-536 | A MC 262396 |
| S11-Flo No. 37 Amended | 1396 1420 | 460-461 537-538 | A MC 262397 |
| Volcano No. 12 R Amended (Amended name - S11, Flo No. 38) | 1396 1420 | 462-463 539-540 | A MC 262398 |
| S11-Flo No. 39 | 1420 | 541-542 | A MC 265813 |

DO NOT
INDEX
P. COUNTY

21 PM

PHOENIX, ARIZONA

AUG 29 2 06 PM '97

RECEIVED
B.L.M. AZ STATE OFFICE

STATE OF ARIZONA)
COUNTY OF PINAL) SS.

AFFIDAVIT OF RENTAL FEE PAYMENT
For the period
September 1, 1997 to August 31, 1998

STATE OF ARIZONA)
COUNTY OF MARICOPA) SS.

Harvey Smith, being duly sworn, deposes and says that he is a citizen of the United States and more than twenty-one years of age, and resides at 8953 E. Captain Dreyfus Ave., Scottsdale, Arizona 85260, in Maricopa County, State of Arizona, and is personally acquainted with the hereinafter described millsite claims situated in the Pioneer Mining District, Pinal County, Arizona, the location notices of which are recorded in the office of the County Recorder of said county as described below:


See Exhibit "A" attached

That the owner of said claims (10 "Guzman" placer mining claims) is Harborlite Corporation, and that the enclosed "rental fees" of \$100.00 per claim for a total of \$ 1,000.00 (One Thousand dollars) were paid by Harborlite Corporation, P. O. Box 960, Superior, AZ 85273 for the purpose of complying with the laws of the United States pertaining to assessment of annual work, and that said claims are being held for the purpose of mining (on lode claims) and milling (on millsites) perlite ore which is mined on our lode claims. This "rental fee" is required in accordance with the Act of October 5, 1992 (Public Law 102-381, 106 Stat. 1374, 1378-79) and is in lieu of the requirements for performing assessment work under 30 U.S.C.28-28e and for filing an annual Affidavit of Labor with the proper office of the Bureau of Land Management as outlined under section 314(a) and (c) of FLPMA and §3833.2.

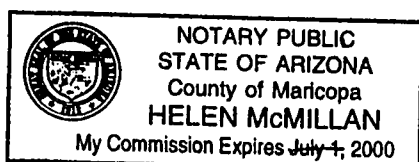
These "rental fees" are being submitted to cover mining claims comprising a contiguous group.

DATED this 25 day of Aug, A.D., 1997

RECEIVED
S.L.H. AZ STATE OFFICE
Aug 29 2 06 PM '97
PHOENIX, ARIZONA


Harvey W. Smith

Subscribed and sworn before me this 25 day of Aug, A.D., 1997




Notary Public

June 30

EXHIBIT "A"

The following mining claims are located in sections 8 & 16, T.2 S., R.12 E., Gila & Salt River Meridian, County of Pinal, State of Arizona and are duly recorded as indicated below, at the office of the County Recorder, Pinal County, Arizona:

| PLACER MINING CLAIMS | | | | |
|----------------------|---|-----------------|---------------------------|-------------|
| Placer Claim Name | Legal Description Section 8, T2S R12E | Date Located | Pinal County Book Page | BLM AMC# |
| Black Eye | W½ SEK SEK NW¼, SW¼ SEK NW¼, W½ NW¼ SEK NW¼, | 6/26/65 | 423 121 | 90407 |
| Blueberry | NE¼ SEK NW¼, E½ NW¼ SEK NW¼ E½ SW¼ NE¼ NW¼, | 6/26/65 | 423 116 | 90406 |
| Dewdrop | N½ SW¼ NE¼ | 6/26/65 | 423 114 | 90411 |
| Divide | SE¼ SEK NW¼ SEK, NE¼ NE¼ SW¼ SEK, N½ NW¼ SEK SEK, NW¼ NE¼ SEK SEK, S½ SW¼ NE¼ SEK, SW¼ SEK NE¼ SEK, | 6/26/65 | 423 122 | 90414 |
| Havallina | W½ NE¼ NW¼ SEK, SE¼ NW¼ NW¼ SEK, N½ SEK NW¼ SEK, SE¼ NE¼ NW¼ SEK, SW¼ NW¼ NE¼ SEK, NW¼ SW¼ NE¼ SEK. | 6/26/65 | 423 117 | 90408 |
| Havallina No. 1 | N½ NW¼ NW¼ SEK, NE¼ NE¼ SW¼, E½ NW¼ NE¼ SW¼, | 6/26/65 | 423 118 | 90409 |
| Havallina No. 2 | E½ SEK SEK NW¼, SW¼ SW¼ NE¼, W½ SEK SW¼ NE¼, | 6/26/65 | 423 120 | 90410 |
| I-DO-IT | E½ SEK SW¼ NE¼, NW¼ SEK NE¼, W½ SW¼ SEK NE¼, | 6/26/65 | 423 119 | 90412 |
| Look-Out-Wedge | NE¼ NE¼ NW¼ SEK, N½ NW¼ NE¼ SEK, SE¼ NW¼ NE¼ SEK, W½ NE¼ NE¼ SEK, NE¼ SW¼ NE¼ SEK, NW¼ SEK NE¼ SEK. | 6/26/65 | 423 123 | 90413 |
| Section 16, T2S R12E | | | | |
| Self Protection | SW¼ NE¼ SW¼ NW¼, W½ SEK SW¼ NW¼, NW¼ NE¼ NW¼ SW¼, W½ E½ NE¼ SW¼ NW¼, E½ NW¼ NE¼ SW¼ NW¼, E½ SEK NW¼ SW¼ NW¼, E½ E½ SW¼ SW¼ NW¼, W½ NE¼ SEK SW¼ NW¼, E½ NE¼ NW¼ NW¼ SW¼, | 1/22/51 | 42 362 | 89203 |

DO NOT
INDEX
COUNTY

107d

RECEIVED
BLM AZ STATE OFFICE
Aug 29 2 06 PM '97
PHOENIX, ARIZONA

STATE OF ARIZONA)
COUNTY OF PINAL) SS.

AFFIDAVIT OF RENTAL FEE PAYMENT
For the period
September 1, 1997 to August 31, 1998

STATE OF ARIZONA)
COUNTY OF MARICOPA) SS.

Harvey Smith, being duly sworn, deposes and says that he is a citizen of the United States and more than twenty-one years of age, and resides at 8953 E. Captain Dreyfus Ave., Scottsdale, Arizona 85260, in Maricopa County, State of Arizona, and is personally acquainted with the hereinafter described millsite claims situated in the Pioneer Mining District, Pinal County, Arizona, the location notices of which are recorded in the office of the County Recorder of said county as described below:


See Exhibit "A" attached

That the owner of said claims (10 lode mining claims) is Lewis and Thomas Williams, and that the enclosed "rental fees" of \$100.00 per claim for a total of \$ 1,000.00 (One Thousand dollars) were paid by Harborlite Corporation, P. O. Box 960, Superior, AZ 85273 for the purpose of complying with the laws of the United States pertaining to assessment of annual work, and that said claims are being held for the purpose of mining (on lode claims) and milling (on millsites) perlite ore which is mined on our lode claims. This "rental fee" is required in accordance with the Act of October 5, 1992 (Public Law 102-381, 106 Stat. 1374, 1378-79) and is in lieu of the requirements for performing assessment work under 30 U.S.C.28-28e and for filing an annual Affidavit of Labor with the proper office of the Bureau of Land Management as outlined under section 314(a) and (c) of FLPMA and §3833.2.

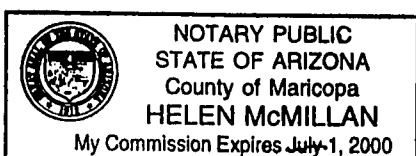
These "rental fees" are being submitted to cover mining claims comprising a contiguous group.

DATED this 25 day of Aug, A.D., 1997

RECEIVED
D.L.H. AZ STATE OFFICE
Aug 29 2 06 PM '97
PHOENIX, ARIZONA


Harvey W. Smith

Subscribed and sworn before me this 25 day of Aug, A.D., 1997




Notary Public

June 30

EXHIBIT "A"

| <u>Lode Claim Name</u> | <u>Loc. Date</u> | <u>Pinal County</u> | | | <u>B.L.M. Data</u> | | <u>Locator</u> |
|------------------------------------|--------------------|---------------------|------------------|--------------------|--------------------|-------------------|-----------------|
| | | <u>Book</u> | <u>Page(s)</u> | <u>Filing Date</u> | <u>Serial No.</u> | <u>Date</u> | |
| Bobbie Jo Perlite No. 1 Amended | 10/6/85 1/11/90 | 1314 1651 | 459-60 501-02 | 10/7/85 1/15/90 | A MC 245404 | 11/4/85 2/8/90 | Thomas Williams |
| Bobbie Jo Perlite No. 2 Amended | 10/6/85 1/11/90 | 1314 1651 | 457-58 503-04 | 10/7/85 1/15/90 | A MC 245405 | 11/4/85 2/8/90 | Thomas Williams |
| Bobbie Jo Perlite No. 3 | 10/6/85 | 1314 | 455-56 | 10/7/85 | A MC 245406 | 11/4/85 | Thomas Williams |
| Bobbie Jo Perlite No. 4 | 10/12/85 | 1315 | 788-89 | 10/15/85 | A MC 245407 | 11/4/85 | Thomas Williams |
| Bobbie Jo Perlite No. 5 | 10/12/85 | 1315 | 790-91 | 10/15/85 | A MC 245408 | 11/4/85 | Thomas Williams |
| Bobbie Jo Perlite No. 6 | 10/12/85 | 1315 | 792-93 | 10/15/85 | A MC 245409 | 11/4/85 | Thomas Williams |
| Bobbie Jo Perlite No. 7 | 10/12/85 | 1315 | 796-97 | 10/15/85 | A MC 245410 | 11/4/85 | Thomas Williams |
| Bobbie Jo Perlite No. 8 | 10/12/85 | 1315 | 794-95 | 10/15/85 | A MC 245411 | 11/4/85 | Thomas Williams |
| B J No. 9 | 2/10/90 | 1651 | 523-24 | 2/20/90 | A MC 301847 | 3/2/90 | Lewis Williams |
| B & J No. 10 | 4/8/92 | 1817 | 118-19 | 4/9/92 | A MC 321062 | 4/30/92 | Lewis Williams |

DO NOT
INDEX
COUNTY

10 80

RECEIVED
B.L.M. AZ STATE OFFICE
Aug 29 2 06 PM '97
PHOENIX, ARIZONA

UNITED STATES
DEPARTMENT OF THE INTERIOR
BUREAU OF LAND MANAGEMENT

RECEIPT AND ACCOUNTING ADVICE

No. 2372866 04

Subject: CLAIM MAINTENANCE FEE 1998 - 169

TC/AZ

08/29/97

Applicant:

2 60 13

16,900.00

DEL TIERRA ENGINEERING
AND MINING CORP
4330 N CIVIC CTR PLAZA #104
SCOTTSDALE AZ 85251

CK 17415
Remitter: 946-3996

Assignor:

LEASE MANAGEMENT DATA ☐ NEW ☐ UPDATE ☐ PAYMENT

| ORIGINAL SERIAL NO. | ASG. | TYPE | ST. | CTY. | FUND SYMBOL | ACRES/UNITS | RATE |
|---------------------|------|------|-----|------|-------------|-------------|------|
| AMC 66077, ET AL | | | | | | | |

| AMOUNT | ANV. DATE | EXP. DATE | BILL CYC. | S/C | DISTRICT | NEXT BILL | MISC. DATA | U of M | ACTUAL UNITS |
|--------|-----------|-----------|-----------|-----|----------|-----------|------------|--------|--------------|
| | | | | | | | | | |

| ASSIGNMENT SERIAL NO. | ASG. | TYPE | ST. | CTY. | FUND SYMBOL | ACRES/UNITS | RATE |
|-----------------------|------|------|-----|------|-------------|-------------|------|
| | | | | | | | |

| AMOUNT | ANV. DATE | EXP. DATE | BILL CYC. | S/C | DISTRICT | NEXT BILL | MISC. DATA | U of M | ACTUAL UNITS |
|--------|-----------|-----------|-----------|-----|----------|-----------|------------|--------|--------------|
| | | | | | | | | | |

| APPLY REMITTANCE | | | |
|------------------|-------------|------|--------|
| ACTION | FUND SYMBOL | CTY. | AMOUNT |
| FILING FEE | | | |
| RENTAL | | | |
| UNEARNED | | | |
| REFUND | | | |
| TOTAL | | | |
| AMOUNT DUE | | | |

Remarks:

BY:

DATE:

- ☐ Lease in Escrow?
☐ KGS?
☐ Auto Escalates?
☐ Auto Renew?

Of Interest?
Operating Rights?
Operator
Bond Filed?

FOR MMS USE ONLY

| BILLEE | NUMBER | FOREST REFUGE |
|-------------|--------|---------------|
| OCS SECTION | | |
| CODE | | |

CASE FOLDER COPY

STATE OF ARIZONA)
COUNTY OF PINAL) SS.

66076
89202
90404
94569
245404
87677
301847
303417
317479

AFFIDAVIT OF RENTAL FEE PAYMENT
For the period
September 1, 1996 to August 31, 1997

STATE OF ARIZONA)
COUNTY OF MARICOPA) SS.

PHOENIX, ARIZONA

AUG 26 3 18 PM '96

BLM. AZ STATE OFFICE

28976
319070
26571
25955
SR

Harvey Smith, being duly sworn, deposes and says that he is a citizen of the United States and more than twenty-one years of age, and resides at 8953 E. Captain Dreyfus Ave., Scottsdale, Arizona 85260, in Maricopa County, State of Arizona, and is personally acquainted with the hereinafter described mining claims situated in the Pioneer Mining District, Pinal County, Arizona, the location notices of which are recorded in the office of the County Recorder of said county as described below:

See Exhibit "A" attached


That the owner of said claims (2 lode mining claims and 1 millsite) is Harborlite Corporation, and that the enclosed "rental fees" of \$100.00 per claim for a total of \$300.00 (Three Hundred dollars) were paid by Harborlite Corporation, P. O. Box 960, Superior, AZ 85273, for the purpose of complying with the laws of the United States pertaining to assessment of annual work, and that said lode claims are being held for the valuable mineral contained therein and the millsite for the purpose of enhancing a fines containment area in conjunction with the mining operation. This "rental fee" is required in accordance with the Act of October 5, 1992 (Public Law 102-381, 106 Stat. 1374, 1378-79) and is in lieu of the requirements for performing assessment work under 30 U.S.C.28-28e and for filing an annual Affidavit of Labor with the proper office of the Bureau of Land Management as outlined under section 314(a) and (c) of FLPMA and §3833.2.

DATED this 20 day of August, A.D., 1996

10/4/96 Sr
ENTERED IN COMPUTER
JP

Harvey W. Smith
Harvey W. Smith

Subscribed and sworn before me this 20 day of August, A.D., 1996



Helen McMillan
Notary Public

June 30

EXHIBIT "A"

The following claims are located in Secs. 4, 8 & 9, T.2 S., R.12 E., G.& S.R.M., Pioneer Mining District, Pinal County, State of Arizona, the Location Notices are recorded in the office of the County Recorder of said county as described below:

| <u>Claim Name</u> | <u>Docket</u> | <u>Page(s)</u> | <u>B.L.M. Serial Number</u> |
|--|---------------|--------------------|-----------------------------|
| Forgotten Wedge lode | 374 | 545 | A MC 66077 ✓ |
| MARY T. FRACTION lode | 1668 | 450-451 | A MC 303417 ✓ |
| HARBORLITE MILLSITE NO. 3A Amended | 1781 1797 | 639-640 124-125 | A MC 317479 ✓ |

RECEIVED
BLM AZ STATE OFFICE
Aug 26 3 18 PM '96
PHOENIX, ARIZONA

3-1 Bob

STATE OF ARIZONA)
COUNTY OF PINAL) SS.

AFFIDAVIT OF RENTAL FEE PAYMENT
For the period
September 1, 1996 to August 31, 1997

RECEIVED
CLERK OF STATE OFFICE
Aug 26 3 18 PM '96
PHOENIX, ARIZONA

STATE OF ARIZONA)
COUNTY OF MARICOPA) SS.


Harvey Smith, being duly sworn, deposes and says that he is a citizen of the United States and more than twenty-one years of age, and resides at 8953 E. Captain Dreyfus Ave., Scottsdale, Arizona 85260, in Maricopa County, State of Arizona, and is personally acquainted with the hereinafter described mining claims situated in the Pioneer Mining District, Pinal County, Arizona, the location notices of which are recorded in the office of the County Recorder of said county as described below:

See Exhibit "A" attached


That the owner of said claims (10 lode mining claims) is Lewis and Thomas Williams, and that the enclosed "rental fees" of \$100.00 per claim for a total of \$1,000.00 (One Thousand dollars) were paid by Harborlite Corporation, P. O. Box 960, Superior, AZ 85273, for the purpose of complying with the laws of the United States pertaining to assessment of annual work, and that said claims are being held for the valuable mineral contained therein. This "rental fee" is required in accordance with the Act of October 5, 1992 (Public Law 102-381, 106 Stat. 1374, 1378-79) and is in lieu of the requirements for performing assessment work under 30 U.S.C.28-28e and for filing an annual Affidavit of Labor with the proper office of the Bureau of Land Management as outlined under section 314(a) and (c) of FLPMA and §3833.2.

These "rental fees" are being submitted to cover mining claims comprising a contiguous group.

DATED this 20 day of August, A.D., 1996


Harvey W. Smith

Subscribed and sworn before me this 20 day of August, A.D., 1996




Notary Public

June 30

RECEIVED
B.L.M. AZ STATE OFFICE

EXHIBIT "A"

AUG 26 3 18 PM '96

PHOENIX, ARIZONA

| <u>Lode Claim Name</u> | <u>Loc. Date</u> | <u>Book</u> | <u>Page(s)</u> | <u>Filing Date</u> | <u>B.L.M. Data</u> <u>Serial No.</u> | <u>Date</u> | <u>Locator</u> |
|-------------------------|------------------|-------------|----------------|--------------------|---|-------------|-----------------|
| Bobbie Jo Perlite No. 1 | 10/6/85 | 1314 | 459-60 | 10/7/85 | A MC 245404 | 11/4/85 | Thomas Williams |
| Amended | 1/11/90 | 1651 | 501-02 | 1/15/90 | | 2/8/90 | |
| Bobbie Jo Perlite No. 2 | 10/6/85 | 1314 | 457-58 | 10/7/85 | A MC 245405 | 11/4/85 | Thomas Williams |
| Amended | 1/11/90 | 1651 | 503-04 | 1/15/90 | | 2/8/90 | |
| Bobbie Jo Perlite No. 3 | 10/6/85 | 1314 | 455-56 | 10/7/85 | A MC 245406 | 11/4/85 | Thomas Williams |
| Bobbie Jo Perlite No. 4 | 10/12/85 | 1315 | 788-89 | 10/15/85 | A MC 245407 | 11/4/85 | Thomas Williams |
| Bobbie Jo Perlite No. 5 | 10/12/85 | 1315 | 790-91 | 10/15/85 | A MC 245408 | 11/4/85 | Thomas Williams |
| Bobbie Jo Perlite No. 6 | 10/12/85 | 1315 | 792-93 | 10/15/85 | A MC 245409 | 11/4/85 | Thomas Williams |
| Bobbie Jo Perlite No. 7 | 10/12/85 | 1315 | 796-97 | 10/15/85 | A MC 245410 | 11/4/85 | Thomas Williams |
| Bobbie Jo Perlite No. 8 | 10/12/85 | 1315 | 794-95 | 10/15/85 | A MC 245411 | 11/4/85 | Thomas Williams |
| B J No. 9 | 2/10/90 | 1657 | 523-24 | 2/20/90 | A MC 301847 ✓ | 3/2/90 | Lewis Williams |
| B & J No. 10 | 4/8/92 | 1817 | 118-19 | 4/9/92 | A MC 321062 ✓ | 4/30/92 | Lewis Williams |

(DO NOT
INDEX
@
COUNTY)

10/29/01

STATE OF ARIZONA)
) SS.
COUNTY OF PINAL)

AFFIDAVIT OF RENTAL FEE PAYMENT
For the period
September 1, 1996 to August 31, 1997

RECEIVED
BLM AZ STATE OFFICE
Aug 26 3 19 PM '96
PHOENIX, ARIZONA

STATE OF ARIZONA)
) SS.
COUNTY OF MARICOPA)


Harvey Smith, being duly sworn, deposes and says that he is a citizen of the United States and more than twenty-one years of age, and resides at 8953 E. Captain Dreyfus Ave., Scottsdale, Arizona 85260, in Maricopa County, State of Arizona, and is personally acquainted with the hereinafter described mining claims situated in the Pioneer Mining District, Pinal County, Arizona, the location notices of which are recorded in the office of the County Recorder of said county as described below:

See Exhibit "A" attached


That the owner of said claims (10 "Guzman" placer mining claims) is Harborlite Corporation, P. O. Box 960, Superior, AZ 85273, and that the enclosed "rental fees" of \$100.00 per claim for a total of \$ 1,000.00 (One Thousand dollars) were paid by Harborlite Corporation, for the purpose of complying with the laws of the United States pertaining to assessment of annual work, and that said claims are being held for the valuable mineral contained therein. This "rental fee" is required in accordance with the Act of October 5, 1992 (Public Law 102-381, 106 Stat. 1374, 1378-79) and is in lieu of the requirements for performing assessment work under 30 U.S.C.28-28e and for filing an annual Affidavit of Labor with the proper office of the Bureau of Land Management as outlined under section 314(a) and (c) of FLPMA and §3833.2.

These "rental fees" are being submitted to cover mining claims comprising a contiguous group.

DATED this 20 day of August, A.D., 1996


Harvey W. Smith

Subscribed and sworn before me this 20 day of August, A.D., 1996




Notary Public

June 30, 2000

EXHIBIT "A"

The following mining claims are located in sections 8 & 16, T.2 S., R.12 E., Gila & Salt River Meridian, County of Pinal, State of Arizona and are duly recorded as indicated below, at the office of the County Recorder, Pinal County, Arizona:

RECEIVED
BLM AZ STATE OFFICE
AUG 26 3 19 PM '96
PHOENIX, ARIZONA

PLACER MINING CLAIMS

| Placer Claim Name | Legal Description Section 8, T2S R12E | Date Located | Pinal County Book | Page | BLM AMC# |
|-----------------------------|---|-----------------|----------------------|------|-------------|
| Black Eye | W½ SE½ SE½ NW¼, SW½ SE½ NW¼, W½ NW¼ SE½ NW¼, | 6/26/65 | 423 | 121 | 90407 — |
| Blueberry | NE½ SE½ NW¼, E½ NW¼ SE½ NW¼ E½ SW¼ NE½ NW¼, | 6/26/65 | 423 | 116 | 90406 — |
| Dewdrop | N½ SW¼ NE½ | 6/26/65 | 423 | 114 | 90411 — |
| Divide | SE½ SE½ NW¼ SE½, NE½ NE½ SW¼ SE½, N½ NW¼ SE½ SE½, NW¼ NE½ SE½ SE½, S½ SW¼ NE½ SE½, SW¼ SE½ NE½ SE½, | 6/26/65 | 423 | 122 | 90414 — |
| Havallna | W½ NE½ NW¼ SE½, SE½ NW¼ NW¼ SE½, N½ SE½ NW¼ SE½, SE½ NE½ NW¼ SE½, SW¼ NW¼ NE½ SE½, NW¼ SW¼ NE½ SE½. | 6/26/65 | 423 | 117 | 90408 |
| Havallna No. 1 | N½ NW¼ NW¼ SE½, NE½ NE½ SW¼, E½ NW¼ NE½ SW¼. | 6/26/65 | 423 | 118 | 90409 |
| Havallna No. 2 | E½ SE½ SE½ NW¼, SW¼ SW¼ NE½, W½ SE½ SW¼ NE½. | 6/26/65 | 423 | 120 | 90410 |
| I-DO-IT | E½ SE½ SW¼ NE½, NW¼ SE½ NE½, W½ SW¼ SE½ NE½. | 6/26/65 | 423 | 119 | 90412 |
| Look-Out-Wedge | NE½ NE½ NW¼ SE½, N½ NW¼ NE½ SE½, SE½ NW¼ NE½ SE½, W½ NE½ NE½ SE½, NE½ SW¼ NE½ SE½, NW¼ SE½ NE½ SE½. | 6/26/65 | 423 | 123 | 90413 |
| <u>Section 16, T2S R12E</u> | | | | | |
| Self Protection | SW¼ NE½ SW¼ NW¼, W½ SE½ SW¼ NW¼, NW¼ NE½ NW¼ SW¼, W½ E½ NE½ SW¼ NW¼, E½ NW¼ NE½ SW¼ NW¼, E½ SE½ NW¼ SW¼ NW¼, E½ E½ SW¼ SW¼ NW¼, W½ NE½ SE½ SW¼ NW¼, E½ NE½ NW¼ NW¼ SW¼, | 1/22/51 | 42 | 362 | 89203 ✓ |

DO NOT
INDEX
@
COUNTY

10/2/96

STATE OF ARIZONA)
) SS.
COUNTY OF PINAL)

AFFIDAVIT OF RENTAL FEE PAYMENT
For the period
September 1, 1996 to August 31, 1997

RECEIVED
BLM AZ STATE OFFICE
Aug 26 3 19 PM '96
PHOENIX, ARIZONA

STATE OF ARIZONA)
) SS.
COUNTY OF MARICOPA)


Harvey Smith, being duly sworn, deposes and says that he is a citizen of the United States and more than twenty-one years of age, and resides at 8953 E. Captain Dreyfus Ave., Scottsdale, Arizona 85260, in Maricopa County, State of Arizona, and is personally acquainted with the hereinafter described mining claims situated in the Pioneer Mining District, Pinal County, Arizona, the location notices of which are recorded in the office of the County Recorder of said county as described below:

See Exhibit "A" attached


That the owner of said claims (9 "Guzman" lode mining claims) is Harborlite Corporation, P. O. Box 960, Superior, AZ 85273, and that the enclosed "rental fees" of \$100.00 per claim for a total of \$ 900.00 (Nine Hundred dollars) were paid by Harborlite Corporation, for the purpose of complying with the laws of the United States pertaining to assessment of annual work, and that said claims are being held for the valuable mineral contained therein. This "rental fee" is required in accordance with the Act of October 5, 1992 (Public Law 102-381, 106 Stat. 1374, 1378-79) and is in lieu of the requirements for performing assessment work under 30 U.S.C.28-28e and for filing an annual Affidavit of Labor with the proper office of the Bureau of Land Management as outlined under section 314(a) and (c) of FLPMA and §3833.2.

These "rental fees" are being submitted to cover mining claims comprising a contiguous group.

DATED this 20 day of August, A.D., 1996


Harvey W. Smith

Subscribed and sworn before me this 20 day of August, A.D., 1996




Notary Public

June 30, 2000

EXHIBIT "A"

The following mining claims are located in sections 8 & 9, T.2 S., R.12 E., Gila & Salt River Meridian, County of Pinal, State of Arizona and are duly recorded as indicated below, at the office of the County Recorder, Pinal County, Arizona:

| <u>Lode Name</u> | <u>Book</u> | <u>Page(s)</u> | <u>B.L.M. Serial</u> | <u>Location Date</u> |
|-------------------|-------------|----------------|----------------------|----------------------|
| I-DO-IT | 53 | 414 | A MC 87677 | 4/13/45 |
| Amended | 443 | 89 | | |
| 2nd Amended | 1618 | 373-374 | | |
| LA CHOLLA | 54 | 119 | A MC 87678 | 12/17/45 |
| Amended | 1618 | 375-376 | | |
| HAVALINA No. 2 | 53 | 428 | A MC 87679 | 6/04/45 |
| Amended | 443 | 88 | | |
| 2nd Amended | 1618 | 381-382 | | |
| HAVALINA | 53 | 427 | A MC 87680 | 4/11/45 |
| Amended | 1618 | 379-380 | | |
| DIVIDE | 54 | 117 | A MC 87681 | 12/06/45 |
| Amended | 443 | 90 | | |
| 2nd Amended | 1618 | 383-384 | | |
| LOOK-OUT-WEDGE | 54 | 351 | A MC 87682 | 3/29/46 |
| Amended | 443 | 91 | | |
| 2nd Amended | 1618 | 385-386 | | |
| ATOMIC BOMB | 54 | 43 | A MC 87683 | 11/13/45 |
| Amended | 1618 | 377-378 | | |
| CRUZALITE | 438 | 246 | A MC 87684 | 11/04/65 |
| Amended | 1618 | 387-388 | | |
| MARKIE'S FRACTION | 267 | 500 | A MC 87685 | 5/01/60 |
| Amended | 1618 | 389-390 | | |

Do NOT
INDEX
@
COUNTY

RECEIVED
J.L.H. STATE OFFICE
Aug 26 3 19 PM '66
PHOENIX, ARIZONA

9/2/66

STATE OF ARIZONA)
COUNTY OF PINAL) SS.

AFFIDAVIT OF RENTAL FEE PAYMENT
For the period
September 1, 1996 to August 31, 1997

STATE OF ARIZONA)
COUNTY OF MARICOPA) SS.


RECEIVED
D.L.H. AZ STATE OFFICE
Aug 26 3 19 PM '96
PHOENIX, ARIZONA

Harvey Smith, being duly sworn, deposes and says that he is a citizen of the United States and more than twenty-one years of age, and resides at 8953 E. Captain Dreyfus Ave., Scottsdale, Arizona 85260, in Maricopa County, State of Arizona, and is personally acquainted with the hereinafter described millsite claims situated in the Pioneer Mining District, Pinal County, Arizona, the location notices of which are recorded in the office of the County Recorder of said county as described below:


See Exhibit "A" (7 pages) attached

That the owner of said claims (2 millsites and 135 lodes formerly known as the Nord claims) is Harborlite Corporation., and that the enclosed "rental fees" of \$100.00 per claim for a total of \$ 13,700.00 (Thirteen Thousand, Seven Hundred dollars) were paid by Harborlite Corporation, P. O. Box 960, Superior, AZ 85273 for the purpose of complying with the laws of the United States pertaining to assessment of annual work, and that said claims are being held for the purpose of mining (on lode claims) and milling (on millsites) perlite ore which is mined on our lode claims. This "rental fee" is required in accordance with the Act of October 5, 1992 (Public Law 102-381, 106 Stat. 1374, 1378-79) and is in lieu of the requirements for performing assessment work under 30 U.S.C.28-28e and for filing an annual Affidavit of Labor with the proper office of the Bureau of Land Management as outlined under section 314(a) and (c) of FLPMA and §3833.2.

DATED this 20 day of August, A.D., 1996


Harvey W. Smith

Subscribed and sworn before me this 20 day of August, A.D., 1996




Notary Public

June 30

EXHIBIT "A"

(page 1)

The following mining claims are located in Pinal County, State of Arizona, the location notices of which are recorded in the office of the County Recorder of said County as described below:

| <u>Claim Name</u> | <u>Book/Docket</u> | <u>Page(s)</u> | <u>B.L.M. Serial #</u> |
|---|--------------------|----------------|------------------------|
| ROSEMARIE No. 6 Exception lode (situate in Sec. 8) | 507 | 87 | A MC 66079 ✓ |
| Candy Rock Fraction lode (situate in Sec. 16) | 1556 | 712-713 | A MC 289764 ✓ |
| Lucero millsite (situate in Sec. 4) | 1786 | 558-559 | A MC 319070 ✓ |
| Cynthia & John millsite (situate in Sec. 4) | 993 | 426-427 | A MC 94571 ✓ |

DO NOT
INDEX
@ COUNTY

All claims are located in T.2 S., R.12 E., G.& S.R.M.

RECEIVED
B.L.M. AZ STATE OFFICE
Aug 26 3 19 PM '96
PHOENIX, ARIZONA

4 ✓
64

EXHIBIT "A"

(page 2)

The following lode mining claims are located in secs. 8 & 9, T.2 S., R.12 E., Gila & Salt River Meridian, County of Pinal, State of Arizona:

| <u>Lode Claim Name</u> | <u>Recorded</u> | | <u>B.L.M. Ser. #</u> |
|----------------------------|-----------------|-------------|----------------------|
| | <u>Book</u> | <u>Page</u> | |
| ROSEMARIE NO. 1 Exception | 500 | 414 | A MC 66078 ✓ |
| Amended | 507 | 86 | |
| ROSEMARIE NO. 7 Exception | 500 | 420 | A MC 66080 |
| Amended | 507 | 88 | |
| ROSEMARIE NO. 8 Exception | 500 | 421 | A MC 66081 |
| Amended | 507 | 89 | |
| Amended | Doc. 1082-045 | | |
| ROSEMARIE NO. 9 Exception | 500 | 422 | A MC 66082 |
| Amended | 507 | 90 | |
| ROSEMARIE NO. 10 Exception | 500 | 423 | A MC 66083 |
| Amended | 507 | 91 | |
| ROSEMARIE NO. 12 Exception | 500 | 425 | A MC 66084 |
| Amended | 507 | 92 | |
| Amended | Doc. 1082-047 | | |
| ROSEMARIE NO. 13 Exception | 500 | 426 | A MC 66085 |
| Amended | 507 | 93 | |
| ROSEMARIE NO. 14 Exception | 500 | 427 | A MC 66086 |
| Amended | 507 | 94 | |

Do Not
INDEX
@ COUNTY

RECEIVED
BLM AZ STATE OFFICE
Aug 26 3 19 PM '95
PHOENIX, ARIZONA

8/26/95

EXHIBIT "A"

(page 3)

The following mining claims are located in Secs. 27, 28, 32, 33 & 34, T.2 S., R.12 E., and Secs. 3 & 4, T.3 S., R.12 E., Gila & Salt River Meridian, County of Pinal, State of Arizona:

| <u>Lode Claim Name</u> | <u>Book</u> | <u>Page</u> | <u>B.L.M. Ser. #</u> |
|------------------------|-------------|-------------|----------------------|
| Hal #1 | 1382 | 220-221 | A MC 259557 |
| Hal #2 | 1382 | 222-223 | A MC 259558 |
| Hal #3 | 1382 | 224-225 | A MC 259559 |
| Hal #4 | 1382 | 226-227 | A MC 259560 |
| Hal #5 | 1382 | 228-229 | A MC 259561 |
| Hal #6 | 1382 | 230-231 | A MC 259562 |
| Hal #7 | 1382 | 232-233 | A MC 259563 |
| Hal #8 | 1382 | 234-235 | A MC 259564 |
| Hal #9 | 1382 | 236-237 | A MC 259565 |
| Hal #10 | 1382 | 238-239 | A MC 259566 |
| Hal #11 | 1382 | 240-241 | A MC 259567 |
| Hal #12 | 1382 | 242-243 | A MC 259568 |
| Hal #13 | 1382 | 244-245 | A MC 259569 |
| Hal #14 | 1382 | 246-247 | A MC 259570 |
| Hal #15 | 1382 | 248-249 | A MC 259571 |
| Hal #16 | 1382 | 250-251 | A MC 259572 |
| Hal #17 | 1382 | 252-253 | A MC 259573 |
| Hal #18 | 1382 | 254-255 | A MC 259574 |
| Hal #19 | 1382 | 256-257 | A MC 259575 |
| Hal #20 | 1382 | 258-259 | A MC 259576 |
| Hal #21 | 1382 | 260-261 | A MC 259577 |
| Hal #22 | 1382 | 262-263 | A MC 259578 |
| Hal #23 | 1382 | 264-265 | A MC 259579 |
| Hal #24 | 1382 | 266-267 | A MC 259580 |
| Hal #25 | 1382 | 268-269 | A MC 259581 |
| Hal #26 | 1382 | 270-271 | A MC 259582 |
| Hal #27 | 1382 | 272-273 | A MC 259583 |
| Hal #28 | 1382 | 274-275 | A MC 259584 |
| Hal #29 | 1382 | 276-277 | A MC 259585 |
| Hal #30 | 1382 | 278-279 | A MC 259586 |
| Hal #31 | 1382 | 280-281 | A MC 259587 |
| Hal #32 | 1382 | 282-283 | A MC 259588 |
| Hal #33 | 1382 | 284-285 | A MC 259589 |
| Hal #34 | 1382 | 286-287 | A MC 259590 |
| Hal #35 | 1382 | 288-289 | A MC 259591 |
| Hal #36 | 1382 | 290-291 | A MC 259592 |
| Tekoa #9 | 1382 | 410-411 | A MC 259652 |
| Tekoa #10 | 1382 | 412-413 | A MC 259653 |
| Tekoa #11 | 1382 | 414-415 | A MC 259654 |
| Tekoa #12 | 1382 | 416-417 | A MC 259655 |
| Tekoa #13 | 1382 | 418-419 | A MC 259656 |

PHOENIX, ARIZONA

Aug 26 3 19 PM '96

RECEIVED
BLM AZ STATE OFFICEDO NOT INDEX
C. COUNTY

EXHIBIT "A"

(page 4)

The following mining claims are located in Sec. 16, 17 & 20, T.2 S., R.12 E., Gila & Salt River Meridian, County of Pinal, State of Arizona:

RECEIVED
B.L.M. AZ STATE OFFICE
Aug 26 3 19 PM '96
PHOENIX, ARIZONA

| <u>Lode Claim Name</u> | <u>Book</u> | <u>Page</u> | <u>B.L.M. Ser. #</u> |
|------------------------|-------------|-------------|----------------------|
| Magic #1 | 1382 | 292-293 | A MC 259593 |
| Magic #2 | 1382 | 294-295 | A MC 259594 |
| Magic #3 | 1382 | 296-297 | A MC 259595 |
| Magic #4 | 1382 | 298-299 | A MC 259596 |
| Magic #5 | 1382 | 300-301 | A MC 259597 |
| Magic #6 | 1382 | 302-303 | A MC 259598 |
| Magic #7 | 1382 | 304-305 | A MC 259599 |
| Magic #8 | 1382 | 306-307 | A MC 259600 |
| Magic #9 | 1382 | 308-309 | A MC 259601 |
| Magic #10 | 1382 | 310-311 | A MC 259602 |
| Magic #11 | 1382 | 312-313 | A MC 259603 |
| Magic #12 | 1382 | 314-315 | A MC 259604 |
| Magic #13 | 1382 | 316-317 | A MC 259605 |
| Magic #14 | 1382 | 318-319 | A MC 259606 |
| Magic #15 | 1382 | 320-321 | A MC 259607 |
| Magic #23 | 1382 | 336-337 | A MC 259615 |
| Magic #24 | 1382 | 338-339 | A MC 259616 |
| Magic #25 | 1382 | 340-341 | A MC 259617 |
| Magic #26 | 1382 | 342-343 | A MC 259618 |
| Magic #27 | 1556 | 710-711 | A MC 289765 |

DO NOT
INDEX
@ COUNTY

201
B44

EXHIBIT "A" (page 5)

The following mining claims are located in sec. 12, T.2 S., R.11 E. and secs. 7 & 8, T.2 S., R.12 E., Gila & Salt River Meridian, County of Pinal, State of Arizona:

| <u>Lode Claim Name</u> | <u>Book</u> | <u>RECORDED</u> <u>Page</u> | <u>B.L.M. Ser. #</u> |
|------------------------|-------------|--------------------------------|----------------------|
| Seattle #1 | 1382 | 344-345 | A MC 259619 |
| Seattle #2 | 1382 | 346-347 | A MC 259620 |
| Seattle #3 | 1382 | 348-349 | A MC 259621 |
| Seattle #4 | 1382 | 350-351 | A MC 259622 |
| Seattle #5 | 1382 | 352-353 | A MC 259623 |
| Seattle #6 | 1382 | 354-355 | A MC 259624 |
| Seattle #7 | 1382 | 356-357 | A MC 259625 |
| Seattle #8 | 1382 | 358-359 | A MC 259626 |
| Seattle #9 | 1382 | 360-361 | A MC 259627 |
| Seattle #10 | 1382 | 362-363 | A MC 259628 |
| Seattle #11 | 1382 | 364-365 | A MC 259629 |
| Seattle #12 | 1382 | 366-367 | A MC 259630 |
| Seattle #13 | 1382 | 368-369 | A MC 259631 |
| Seattle #14 | 1382 | 370-371 | A MC 259632 |
| Seattle #15 | 1382 | 372-373 | A MC 259633 |
| Seattle #16 | 1382 | 374-375 | A MC 259634 |
| Seattle #17 | 1382 | 376-377 | A MC 259635 |
| Seattle #18 | 1382 | 378-379 | A MC 259636 |
| Seattle #19 | 1382 | 380-381 | A MC 259637 |
| Seattle #20 | 1382 | 382-383 | A MC 259638 |
| Seattle #21 | 1382 | 384-385 | A MC 259639 |
| Seattle #22 | 1382 | 386-387 | A MC 259640 |
| Seattle #23 | 1382 | 388-389 | A MC 259641 |
| Seattle #24 | 1382 | 390-391 | A MC 259642 |
| Seattle #25 | 1382 | 392-393 | A MC 259643 |

RECEIVED
B.L.M. AZ STATE OFFICE
Aug 26 3 20 PM '96
PHOENIX, ARIZONA

DO NOT
INDEX
@ COUNTY

25 ✓

EXHIBIT "A"

(page 6)

The following mining claims are located in secs. 8, 17 and 18, T.2 S., R.12 E., Gila & Salt River Meridian, County of Pinal, State of Arizona:

| <u>Lode Claim Name</u> | <u>Book</u> | <u>Page</u> | <u>B.L.M. Ser. #</u> |
|------------------------|-------------|-------------|----------------------|
| S11-F1o No. 1 | 1420 | 465-466 | A MC 265778 |
| S11-F1o No. 2 | 1420 | 467-468 | A MC 265779 |
| S11-F1o No. 3 | 1420 | 469-470 | A MC 265780 |
| S11-F1o No. 4 | 1420 | 471-472 | A MC 265781 |
| S11-F1o No. 5 | 1420 | 473-474 | A MC 265782 |
| S11-F1o No. 6 | 1420 | 475-476 | A MC 265783 |
| S11-F1o No. 7 | 1420 | 477-478 | A MC 265784 |
| S11-F1o No. 8 | 1420 | 479-480 | A MC 265785 |
| S11-F1o No. 9 | 1420 | 481-482 | A MC 265786 |
| S11-F1o No. 10 | 1420 | 483-484 | A MC 265787 |
| S11-F1o No. 11 | 1420 | 485-486 | A MC 265788 |
| S11-F1o No. 12 | 1420 | 487-488 | A MC 265789 |
| S11-F1o No. 13 | 1420 | 489-490 | A MC 265790 |
| S11-F1o No. 14 | 1420 | 491-492 | A MC 265791 |
| S11-F1o No. 15 | 1420 | 493-494 | A MC 265792 |
| S11-F1o No. 16 | 1420 | 495-496 | A MC 265793 |
| S11-F1o No. 17 | 1420 | 497-498 | A MC 265794 |
| S11-F1o No. 18 | 1420 | 499-500 | A MC 265795 |

RECEIVED
B.L.M. AZ STATE OFFICE
Aug 26 3 20 PM '96
PHOENIX, ARIZONA

DO NOT
INDEX
@ COUNTY

18/ Bob

16

EXHIBIT "A"

(page 7)

The following mining claims are located in secs. 15, 16, 21 and 22, T.2 S., R.12 E., Gila & Salt River Meridian, County of Pinal, State of Arizona:

| <u>Lode Claim Name</u> | <u>Book</u> | <u>RECORDED</u> <u>Page</u> | <u>B.L.M. Ser. #</u> |
|---------------------------------|-------------|--------------------------------|----------------------|
| Sil-Flo No. 19 | 1420 | 501-502 | A MC 265796 |
| Sil-Flo No. 20 | 1420 | 503-504 | A MC 265797 |
| Sil-Flo No. 21 | 1420 | 505-506 | A MC 265798 |
| Sil-Flo No. 22 | 1420 | 507-508 | A MC 265799 |
| Sil-Flo No. 23 | 1420 | 509-510 | A MC 265800 |
| Sil-Flo No. 24 | 1420 | 511-512 | A MC 265801 |
| Sil-Flo No. 25 | 1420 | 513-514 | A MC 265802 |
| Sil-Flo No. 26 | 1420 | 515-516 | A MC 265803 |
| Sil-Flo No. 27 | 1420 | 517-518 | A MC 265804 |
| Sil-Flo No. 28 | 1420 | 519-520 | A MC 265805 |
| Sil-Flo No. 29 | 1420 | 521-522 | A MC 265806 |
| Sil-Flo No. 30 | 1420 | 523-524 | A MC 265807 |
| Sil-Flo No. 31 | 1420 | 525-526 | A MC 265808 |
| Sil-Flo No. 32 | 1420 | 527-528 | A MC 265809 |
| Sil-Flo No. 33 | 1420 | 529-530 | A MC 265810 |
| Sil-Flo No. 34 | 1420 | 531-532 | A MC 265811 |
| Sil-Flo No. 35 | 1420 | 533-534 | A MC 265812 |
| Sil-Flo No. 36 | 1396 | 458-459 | A MC 262396 |
| Amended | 1420 | 535-536 | |
| Sil-Flo No. 37 | 1396 | 460-461 | A MC 262397 |
| Amended | 1420 | 537-538 | |
| Volcano No. 12 R | 1396 | 462-463 | A MC 262398 |
| Amended | 1420 | 539-540 | |
| (Amended name - Sil Flo No. 38) | | | |
| Sil-Flo No. 39 | 1420 | 541-542 | A MC 265813 |

RECEIVED
BLM AZ STATE OFFICE
PHOENIX, ARIZONA
AUG 26 3 20 PM '96

DO NOT
INDEX
COUNTY

21✓
Bo

DEL TIERRA ENGINEERING & MINING CORP.

HARVEY W. SMITH, E.M. PRESIDENT

Registered Mining Engineer
U.S. Approved Title Abstracter

U.S. Mineral Surveyor
Registered Land Surveyor

4330 N. Civic Center Plaza Ste 104
Tel. 602 / 946-3996
FAX 602 / 946-3985

Scottsdale, Arizona 85251

August 20, 1996

U. S. Department of the Interior
Bureau of Land Management
P. O. Box 16563
Phoenix, AZ 85011


Gentlemen:

Enclosed are five (5) "Affidavit of Rental Fee Payment" for the period September 1, 1996 to August 31, 1997 with Exhibits "A" attached. These Affidavits pertain to the claims of Harborlite Corporation as follows:

Harborlite - 2 lodes, 1 millsite
Bobbie Jo - 10 lodes
Guzman - 9 lodes, 10 placers
Nord 135 lodes, 2 millsites

We are enclosing our check in the amount of \$ 16,900.00 representing the fee for filing based on \$ 100.00 per claim rental fees for these 169 claims. Please acknowledge receipt of these rental fees.

Sincerely,


Harvey W. Smith, E.M.
President

RECEIVED
BLM AZ STATE OFFICE
Aug 26 3 18 PM '96
PHOENIX, ARIZONA

HWS/hm

Enclosures - hand carried



Reproduction of the Existing
Records - 9/1/96
L. W. Smith, E.M.

UNITED STATES
DEPARTMENT OF THE INTERIOR
BUREAU OF LAND MANAGEMENT

RECEIPT AND ACCOUNTING ADVICE

NO. 2263459 04

Subject:

TC/AZ

08/26/96

Applicant:

CLAIM MAINTENANCE FEE 1997 - 169

2 82 13

16,900.00

DEL TIERRA ENGINEERING
4330 N CIVIC CTR PLAZA #104
SCOTTSDALE AZ 85251Remitter: SAME AS CK 17000
946-3996

Assignor:

| LEASE MANAGEMENT DATA | | | | | | | | | | <input type="checkbox"/> NEW | <input type="checkbox"/> UPDATE | <input type="checkbox"/> PAYMENT |
|-----------------------|-------------|-----------|-----------|-----------------------------|-------------|-----------|------------|--------|--------------|------------------------------|---------------------------------|----------------------------------|
| ORIGINAL SERIAL NO. | ASG. | TYPE | ST. | CTY. | FUND SYMBOL | | | | ACRES/UNITS | RATE | | |
| 66077, ET AL | | | | | | | | | | | | |
| AMOUNT | ANV. DATE | EXP. DATE | BILL CYC. | S/C | DISTRICT | NEXT BILL | MISC. DATA | U of M | ACTUAL UNITS | | | |
| | | | | | | | | | | | | |
| | | | | | | | | | | | | |
| | | | | | | | | | | | | |
| ASSIGNMENT SERIAL NO. | ASG. | TYPE | ST. | CTY. | FUND SYMBOL | | | | ACRES/UNITS | RATE | | |
| | | | | | | | | | | | | |
| | | | | | | | | | | | | |
| | | | | | | | | | | | | |
| AMOUNT | ANV. DATE | EXP. DATE | BILL CYC. | S/C | DISTRICT | NEXT BILL | MISC. DATA | U of M | ACTUAL UNITS | | | |
| | | | | | | | | | | | | |
| | | | | | | | | | | | | |
| | | | | | | | | | | | | |
| APPLY REMITTANCE | | | | | | | | | | | | |
| ACTION | FUND SYMBOL | CTY. | AMOUNT | Remarks: | | | | | | | | |
| FILING FEE | | | | 66077-66086 289764-289765 | | | | | | | | |
| RENTAL | | | | 89203 319070 | | | | | | | | |
| | | | | 90406-90414 259557-259607 | | | | | | | | |
| | | | | 94571 259615-259643 | | | | | | | | |
| UNEARNED | | | | 245404-245411 259652-thru 7 | | | | | | | | |
| REFUND | | | | 87677-87685 259656 | | | | | | | | |
| | | | | 301847 | | | | | | | | |
| TOTAL | | | | 303417 265778-265813 | | | | | | | | |
| AMOUNT DUE | | | | 317479 262396-262398 | | | | | | | | |
| | | | | BY: 321062 DATE: 5x | | | | | | | | |

☐ Lease in Escrow?☐ KGS?☐ Auto Escalates?☐ Auto Renew?

Of Interest?

Operating Rights?

Operator

Bond Filed?

FOR MMS USE ONLY

BILLEE

NUMBER

OCS SECTION

CODE

FOREST REFUGE

EXHIBIT "A"

66078
303417
317479
245404
301847

The following claims are located in Secs. 4, 8 & 9, T.2 S., R.12 E., G.& S.R.M., Pioneer Mining District, Pinal County, State of Arizona, the Location Notices are recorded in the office of the County Recorder of said county as described below:

| <u>Claim Name</u> | <u>Docket</u> | <u>Page(s)</u> | <u>B.L.M. Serial Number</u> |
|--|---------------|--------------------|-----------------------------|
| Forgotten Wedge lode | 374 | 545 | A MC 66077 |
| MARY T. FRACTION lode | 1668 | 450-451 | A MC 303417 |
| HARBORLITE MILLSITE NO. 3A Amended | 1781 1797 | 639-640 124-125 | A MC 317479 |

321062
90404
89202
87677
289764
319070
94569
259557
265778
262396
65.

ENTERED IN COMPUTER

96 Maintenance fee

ENTERED IN COMPUTER

10/4/95 Mx

RECEIVED
B.L.M. AZ STATE OFFICE
AUG 23 11 11 AM '95
PHOENIX, ARIZONA

3 Bob

STATE OF ARIZONA)
COUNTY OF PINAL) SS.

AFFIDAVIT OF RENTAL FEE PAYMENT
For the period
September 1, 1995 to August 31, 1996

RECEIVED
B.L.M. AZ STATE OFFICE
AUG 23 11 11 AM '95
PHOTOGRAPHY UNIT


STATE OF ARIZONA)
COUNTY OF MARICOPA) SS.

Harvey Smith, being duly sworn, deposes and says that he is a citizen of the United States and more than twenty-one years of age, and resides at 8953 E. Captain Dreyfus Ave., Scottsdale, Arizona 85260, in Maricopa County, State of Arizona, and is personally acquainted with the hereinafter described mining claims situated in the Pioneer Mining District, Pinal County, Arizona, the location notices of which are recorded in the office of the County Recorder of said county as described below:

See Exhibit "A" attached

That the owner of said claims (2 lode mining claims and 1 millsite) is Harborlite Corporation, and that the enclosed "rental fees" of \$100.00 per claim for a total of \$100.00 (Three Hundred dollars) were paid by Harborlite Corporation, P. O. Box 100, Vicksburg, MI 49097, for the purpose of complying with the laws of the United States pertaining to assessment of annual work, and that said lode claims are being held for the valuable mineral contained therein and the millsite for the purpose of enhancing a fines containment area in conjunction with the mining operation. This "rental fee" is required in accordance with the Act of October 5, 1992 (Public Law 102-381, 106 Stat. 1374, 1378-79) and is in lieu of the requirements for performing assessment work under 30 U.S.C.28-28e and for filing an annual Affidavit of Labor with the proper office of the Bureau of Land Management as outlined under section 314(a) and (c) of FLPMA and §3833.2.

DATED this 17th day of Aug., A.D., 1995


Harvey W. Smith

Subscribed and sworn before me this 17 day of Aug., A.D., 1995

My commission expires:

July 1, 1996


Notary Public

EXHIBIT "A"

RECEIVED
B.L.M. AZ STATE OFFICE

AUG 25 11 11 AM '95

PHOENIX, ARIZONA

| Lode Claim Name | Loc. Date | Pinal County | | | B.L.M. Data | | Locator |
|------------------------------------|--------------------|--------------|------------------|--------------------|-------------|-------------------|-----------------|
| | | Book | Page(s) | Filing Date | Serial No. | Date | |
| Bobbie Jo Perlite No. 1 Amended | 10/6/85 1/11/90 | 1314 1651 | 459-60 501-02 | 10/7/85 1/15/90 | A MC 245404 | 11/4/85 2/8/90 | Thomas Williams |
| Bobbie Jo Perlite No. 2 Amended | 10/6/85 1/11/90 | 1314 1651 | 457-58 503-04 | 10/7/85 1/15/90 | A MC 245405 | 11/4/85 2/8/90 | Thomas Williams |
| Bobbie Jo Perlite No. 3 | 10/6/85 | 1314 | 455-56 | 10/7/85 | A MC 245406 | 11/4/85 | Thomas Williams |
| Bobbie Jo Perlite No. 4 | 10/12/85 | 1315 | 788-89 | 10/15/85 | A MC 245407 | 11/4/85 | Thomas Williams |
| Bobbie Jo Perlite No. 5 | 10/12/85 | 1315 | 790-91 | 10/15/85 | A MC 245408 | 11/4/85 | Thomas Williams |
| Bobbie Jo Perlite No. 6 | 10/12/85 | 1315 | 792-93 | 10/15/85 | A MC 245409 | 11/4/85 | Thomas Williams |
| Bobbie Jo Perlite No. 7 | 10/12/85 | 1315 | 796-97 | 10/15/85 | A MC 245410 | 11/4/85 | Thomas Williams |
| Bobbie Jo Perlite No. 8 | 10/12/85 | 1315 | 794-95 | 10/15/85 | A MC 245411 | 11/4/85 | Thomas Williams |
| B J No. 9 | 2/10/90 | 1657 | 523-24 | 2/20/90 | A MC 301847 | 3/2/90 | Lewis Williams |
| B & J No. 10 | 4/8/92 | 1817 | 118-19 | 4/9/92 | A MC 321062 | 4/30/92 | Lewis Williams |

DO NOT
INDEX
COUNTY

245404
301847
321062

ENTERED IN COMPUTER
10/4/94 MSH

STATE OF ARIZONA)
COUNTY OF PINAL) SS.

AFFIDAVIT OF RENTAL FEE PAYMENT
For the period
September 1, 1995 to August 31, 1996

STATE OF ARIZONA)
COUNTY OF MARICOPA) SS.

RECEIVED
BLM. AZ STATE OFFICE
AUG 23 11 11 AM '95
FREDERICKSON


Harvey Smith, being duly sworn, deposes and says that he is a citizen of the United States and more than twenty-one years of age, and resides at 8953 E. Captain Dreyfus Ave., Scottsdale, Arizona 85260, in Maricopa County, State of Arizona, and is personally acquainted with the hereinafter described mining claims situated in the Pioneer Mining District, Pinal County, Arizona, the location notices of which are recorded in the office of the County Recorder of said county as described below:

See Exhibit "A" attached

That the owner of said claims (10 lode mining claims) is Lewis and Thomas Williams, and that the enclosed "rental fees" of \$100.00 per claim for a total of \$1,000.00 (One Thousand dollars) were paid by Harborlite Corporation, P. O. Box 100, Vicksburg, MI 49097, for the purpose of complying with the laws of the United States pertaining to assessment of annual work, and that said claims are being held for the valuable mineral contained therein. This "rental fee" is required in accordance with the Act of October 5, 1992 (Public Law 102-381, 106 Stat. 1374, 1378-79) and is in lieu of the requirements for performing assessment work under 30 U.S.C.28-28e and for filing an annual Affidavit of Labor with the proper office of the Bureau of Land Management as outlined under section 314(a) and (c) of FLPMA and §3833.2.

These "rental fees" are being submitted to cover mining claims comprising a contiguous group.

DATED this 17th day of Aug., A.D., 1995


Harvey W. Smith

Subscribed and sworn before me this 17 day of Aug, A.D., 1995

My commission expires:

July 1, 1996


Notary Public

EXHIBIT "A"

The following mining claims are located in sections 8 & 16, T.2 S., R.12 E., Gila & Salt River Meridian, County of Pinal, State of Arizona and are duly recorded as indicated below, at the office of the County Recorder, Pinal County, Arizona:

90404
89202

RECEIVED
BLM AZ STATE OFFICE
AUG 23 11 12 AM '95
10 BOK
PINAL COUNTY, ARIZONA

PLACER MINING CLAIMS

| Placer Claim Name | Legal Description Section 8, T2S R12E | Date Located | Pinal County Book | Page | BLM AMC# |
|----------------------|---|-----------------|----------------------|------|-------------|
| Black Eye | W½ SE¼ SE¼ NW¼, SW¼ SE¼ NW¼, W½ NW¼ SE¼ NW¼, | 6/26/65 | 423 | 121 | 90407 |
| Blueberry | NE¼ SE¼ NW¼, E½ NW¼ SE¼ NW¼ E½ SW¼ NE¼ NW¼, | 6/26/65 | 423 | 116 | 90406 |
| Dewdrop | N½ SW¼ NE¼ | 6/26/65 | 423 | 114 | 90411 |
| Divide | SE¼ SE¼ NW¼ SE¼, NE¼ NE¼ SW¼ SE¼, N½ NW¼ SE¼ SE¼, NW¼ NE¼ SE¼ SE¼, S½ SW¼ NE¼ SE¼, SW¼ SE¼ NE¼ SE¼, | 6/26/65 | 423 | 122 | 90414 |
| Havallina | W½ NE¼ NW¼ SE¼, SE¼ NW¼ NW¼ SE¼, N½ SE¼ NW¼ SE¼, SE¼ NE¼ NW¼ SE¼, SW¼ NW¼ NE¼ SE¼, NW¼ SW¼ NE¼ SE¼, | 6/26/65 | 423 | 117 | 90408 |
| Havallina No. 1 | N½ NW¼ NW¼ SE¼, NE¼ NE¼ SW¼, E½ NW¼ NE¼ SW¼, | 6/26/65 | 423 | 118 | 90409 |
| Havallina No. 2 | E½ SE¼ SE¼ NW¼, SW¼ SW¼ NE¼, W½ SE¼ SW¼ NE¼, | 6/26/65 | 423 | 120 | 90410 |
| I-DO-IT | E½ SE¼ SW¼ NE¼, NW¼ SE¼ NE¼, W½ SW¼ SE¼ NE¼, | 6/26/65 | 423 | 119 | 90412 |
| Look-Out-Wedge | NE¼ NE¼ NW¼ SE¼, N½ NW¼ NE¼ SE¼, SE¼ NW¼ NE¼ SE¼, W½ NE¼ NE¼ SE¼, NE¼ SW¼ NE¼ SE¼, NW¼ SE¼ NE¼ SE¼, | 6/26/65 | 423 | 123 | 90413 |
| Section 16, T2S R12E | | | | | |
| Self Protection | SW¼ NE¼ SW¼ NW¼, W½ SE¼ SW¼ NW¼, NW¼ NE¼ NW¼ SW¼, W½ E½ NE¼ SW¼ NW¼, E½ NW¼ NE¼ SW¼ NW¼, E½ SE¼ NW¼ SW¼ NW¼, E½ E½ SW¼ SW¼ NW¼, W½ NE¼ SE¼ SW¼ NW¼, E½ NE¼ NW¼ NW¼ SW¼, | 1/22/51 | 42 | 362 | 89203 |

DO NOT
INDEX
COUNTY

ENTERED IN COMPUTER

10/4/95 MCA

STATE OF ARIZONA
COUNTY OF PINAL

SS.

AFFIDAVIT OF RENTAL FEE PAYMENT
For the period
September 1, 1995 to August 31, 1996

RECEIVED
B.L.M. AZ STATE OFFICE
AUG 29 11 12 AM '95
PHOENIX, ARIZONA

STATE OF ARIZONA)
COUNTY OF MARICOPA) SS.


Harvey Smith, being duly sworn, deposes and says that he is a citizen of the United States and more than twenty-one years of age, and resides at 8953 E. Captain Dreyfus Ave., Scottsdale, Arizona 85260, in Maricopa County, State of Arizona, and is personally acquainted with the hereinafter described mining claims situated in the Pioneer Mining District, Pinal County, Arizona, the location notices of which are recorded in the office of the County Recorder of said county as described below:

See Exhibit "A" attached

That the owner of said claims (10 "Guzman" placer mining claims) is Harborlite Corporation, and that the enclosed "rental fees" of \$100.00 per claim for a total of \$ 1,000.00 (One Thousand dollars) were paid by Harborlite Corporation, P. O. Box 100, Vicksburg, MI 49097, for the purpose of complying with the laws of the United States pertaining to assessment of annual work, and that said claims are being held for the valuable mineral contained therein. This "rental fee" is required in accordance with the Act of October 5, 1992 (Public Law 102-381, 106 Stat. 1374, 1378-79) and is in lieu of the requirements for performing assessment work under 30 U.S.C.28-28e and for filing an annual Affidavit of Labor with the proper office of the Bureau of Land Management as outlined under section 314(a) and (c) of FLPMA and §3833.2.

These "rental fees" are being submitted to cover mining claims comprising a contiguous group.

DATED this 17th day of Aug, A.D., 1995


Harvey W. Smith

Subscribed and sworn before me this 17 day of Aug, A.D., 1995

My commission expires:

July 1, 1996


Notary Public

87677

EXHIBIT "A"

The following mining claims are located in sections 8 & 9, T.2 S., R.12 E., Gila & Salt River Meridian, County of Pinal, State of Arizona and are duly recorded as indicated below, at the office of the County Recorder, Pinal County, Arizona:

| <u>Lode Name</u> | <u>Book</u> | <u>Page(s)</u> | <u>B.L.M. Serial</u> | <u>Location Date</u> |
|-------------------|-------------|----------------|----------------------|----------------------|
| I-DO-IT | 53 | 414 | A MC 87677 | 4/13/45 |
| Amended | 443 | 89 | | |
| 2nd Amended | 1618 | 373-374 | | |
| LA CHOLLA | 54 | 119 | A MC 87678 | 12/17/45 |
| Amended | 1618 | 375-376 | | |
| HAVALINA No. 2 | 53 | 428 | A MC 87679 | 6/04/45 |
| Amended | 443 | 88 | | |
| 2nd Amended | 1618 | 381-382 | | |
| HAVALINA | 53 | 427 | A MC 87680 | 4/11/45 |
| Amended | 1618 | 379-380 | | |
| DIVIDE | 54 | 117 | A MC 87681 | 12/06/45 |
| Amended | 443 | 90 | | |
| 2nd Amended | 1618 | 383-384 | | |
| LOOK-OUT-WEDGE | 54 | 351 | A MC 87682 | 3/29/46 |
| Amended | 443 | 91 | | |
| 2nd Amended | 1618 | 385-386 | | |
| ATOMIC BOMB | 54 | 43 | A MC 87683 | 11/13/45 |
| Amended | 1618 | 377-378 | | |
| CRUZALITE | 438 | 246 | A MC 87684 | 11/04/65 |
| Amended | 1618 | 387-388 | | |
| MARKIE'S FRACTION | 267 | 500 | A MC 87685 | 5/01/60 |
| Amended | 1618 | 389-390 | | |

Do NOT
INDEX
@
COUNTY

RECEIVED
B.L.M. AZ STATE OFFICE
AUG 25 11 11 AM '95
PINAL COUNTY, ARIZONA
9/20/95

ENTERED IN COMPUTER
10/4/95 MAM

STATE OF ARIZONA

COUNTY OF PINAL

SS.

AFFIDAVIT OF RENTAL FEE PAYMENT
For the period
September 1, 1995 to August 31, 1996

STATE OF ARIZONA

COUNTY OF MARICOPA

SS.


Harvey Smith, being duly sworn, deposes and says that he is a citizen of the United States and more than twenty-one years of age, and resides at 8953 E. Captain Dreyfus Ave., Scottsdale, Arizona 85260, in Maricopa County, State of Arizona, and is personally acquainted with the hereinafter described mining claims situated in the Pioneer Mining District, Pinal County, Arizona, the location notices of which are recorded in the office of the County Recorder of said county as described below:

See Exhibit "A" attached

That the owner of said claims (9 "Guzman" lode mining claims) is Harborlite Corporation, and that the enclosed "rental fees" of \$100.00 per claim for a total of \$ 900.00 (Nine Hundred dollars) were paid by Harborlite Corporation, P. O. Box 100, Vicksburg, MI 49097, for the purpose of complying with the laws of the United States pertaining to assessment of annual work, and that said claims are being held for the valuable mineral contained therein. This "rental fee" is required in accordance with the Act of October 5, 1992 (Public Law 102-381, 106 Stat. 1374, 1378-79) and is in lieu of the requirements for performing assessment work under 30 U.S.C.28-28e and for filing an annual Affidavit of Labor with the proper office of the Bureau of Land Management as outlined under section 314(a) and (c) of FLPMA and §3833.2.

These "rental fees" are being submitted to cover mining claims comprising a contiguous group.


DATED this 17th day of Aug, A.D., 1995


Harvey W. Smith

Subscribed and sworn before me this 17 day of Aug, A.D., 1995

My commission expires:

July 1, 1996


Notary Public

RECEIVED
BLM. AZ STATE OFFICE
Aug 25 11 11 AM '95
PHOENIX, ARIZONA

EXHIBIT "A"

(page 1)

66076
289764
94571
319070

The following mining claims are located in Pinal County, State of Arizona, the location notices of which are recorded in the office of the County Recorder of said County as described below:

| <u>Claim Name</u> | <u>Book/Docket</u> | <u>Page(s)</u> | <u>B.L.M. Serial #</u> |
|---|--------------------|--------------------|------------------------|
| ROSEMARIE No. 6 Exception lode (situate in Sec. 8) | 507 | 87 | A MC 66079 |
| Candy Rock Fraction lode (situate in Sec. 16) | 1556 | 712-713 | A MC 289764 |
| Lucero millsite (situate in Sec. 4) | 1786 | 558-559 | A MC 319070 |
| Cynthia & John millsite (situate in Sec. 4) | 993 | 426-427 | A MC 94571 |

DO NOT
INDEX
@ COUNTY

All claims are located in T.2 S., R.12 E., G.& S.R.M.

4 Bob

RECEIVED
B.L.M. AZ STATE OFFICE
AUG 23 11 11 AM '95
PINAL COUNTY, ARIZONA

ENTERED IN COMPUTER

10/4/95 MN

66076

EXHIBIT "A"

(page 2)

The following lode mining claims are located in secs. 8 & 9, T.2 S., R.12 E., Gila & Salt River Meridian, County of Pinal, State of Arizona:

| <u>Lode Claim Name</u> | <u>Book</u> | <u>Recorded</u> <u>Page</u> | <u>B.L.M. Ser. #</u> |
|----------------------------|---------------|--------------------------------|----------------------|
| ROSEMARIE NO. 1 Exception | 500 | 414 | A MC 66078 |
| Amended | 507 | 86 | |
| ROSEMARIE NO. 7 Exception | 500 | 420 | A MC 66080 |
| Amended | 507 | 88 | |
| ROSEMARIE NO. 8 Exception | 500 | 421 | A MC 66081 |
| Amended | 507 | 89 | |
| Amended | Doc. 1082-045 | | |
| ROSEMARIE NO. 9 Exception | 500 | 422 | A MC 66082 |
| Amended | 507 | 90 | |
| ROSEMARIE NO. 10 Exception | 500 | 423 | A MC 66083 |
| Amended | 507 | 91 | |
| ROSEMARIE NO. 12 Exception | 500 | 425 | A MC 66084 |
| Amended | 507 | 92 | |
| Amended | Doc. 1082-047 | | |
| ROSEMARIE NO. 13 Exception | 500 | 426 | A MC 66085 |
| Amended | 507 | 93 | |
| ROSEMARIE NO. 14 Exception | 500 | 427 | A MC 66086 |
| Amended | 507 | 94 | |

Do Not
INDEX
@ COUNTY

8 Bats

RECEIVED
B.L.M. AZ STATE OFFICE
AUG 25 11 12 AM '95
PINAL COUNTY

ENTERED IN COMPUTER

10/4/95 MAA

EXHIBIT "A"

259557

(page 3)

The following mining claims are located in Secs. 27, 28, 32, 33 & 34, T.2 S., R.12 E., and Secs. 3 & 4, T.3 S., R.12 E., Gila & Salt River Meridian, County of Pinal, State of Arizona:

| <u>Lode Claim Name</u> | <u>Book</u> | <u>Page</u> | <u>B.L.M. Ser. #</u> |
|------------------------|-------------|-------------|----------------------|
| Ha1 #1 | 1382 | 220-221 | A MC 259557 |
| Ha1 #2 | 1382 | 222-223 | A MC 259558 |
| Ha1 #3 | 1382 | 224-225 | A MC 259559 |
| Ha1 #4 | 1382 | 226-227 | A MC 259560 |
| Ha1 #5 | 1382 | 228-229 | A MC 259561 |
| Ha1 #6 | 1382 | 230-231 | A MC 259562 |
| Ha1 #7 | 1382 | 232-233 | A MC 259563 |
| Ha1 #8 | 1382 | 234-235 | A MC 259564 |
| Ha1 #9 | 1382 | 236-237 | A MC 259565 |
| Ha1 #10 | 1382 | 238-239 | A MC 259566 |
| Ha1 #11 | 1382 | 240-241 | A MC 259567 |
| Ha1 #12 | 1382 | 242-243 | A MC 259568 |
| Ha1 #13 | 1382 | 244-245 | A MC 259569 |
| Ha1 #14 | 1382 | 246-247 | A MC 259570 |
| Ha1 #15 | 1382 | 248-249 | A MC 259571 |
| Ha1 #16 | 1382 | 250-251 | A MC 259572 |
| Ha1 #17 | 1382 | 252-253 | A MC 259573 |
| Ha1 #18 | 1382 | 254-255 | A MC 259574 |
| Ha1 #19 | 1382 | 256-257 | A MC 259575 |
| Ha1 #20 | 1382 | 258-259 | A MC 259576 |
| Ha1 #21 | 1382 | 260-261 | A MC 259577 |
| Ha1 #22 | 1382 | 262-263 | A MC 259578 |
| Ha1 #23 | 1382 | 264-265 | A MC 259579 |
| Ha1 #24 | 1382 | 266-267 | A MC 259580 |
| Ha1 #25 | 1382 | 268-269 | A MC 259581 |
| Ha1 #26 | 1382 | 270-271 | A MC 259582 |
| Ha1 #27 | 1382 | 272-273 | A MC 259583 |
| Ha1 #28 | 1382 | 274-275 | A MC 259584 |
| Ha1 #29 | 1382 | 276-277 | A MC 259585 |
| Ha1 #30 | 1382 | 278-279 | A MC 259586 |
| Ha1 #31 | 1382 | 280-281 | A MC 259587 |
| Ha1 #32 | 1382 | 282-283 | A MC 259588 |
| Ha1 #33 | 1382 | 284-285 | A MC 259589 |
| Ha1 #34 | 1382 | 286-287 | A MC 259590 |
| Ha1 #35 | 1382 | 288-289 | A MC 259591 |
| Ha1 #36 | 1382 | 290-291 | A MC 259592 |
| Tekoa #9 | 1382 | 410-411 | A MC 259652 |
| Tekoa #10 | 1382 | 412-413 | A MC 259653 |
| Tekoa #11 | 1382 | 414-415 | A MC 259654 |
| Tekoa #12 | 1382 | 416-417 | A MC 259655 |
| Tekoa #13 | 1382 | 418-419 | A MC 259656 |

ENTERED IN COMPTON

DO NOT INDEX

RECEIVED
BLM AZ STATE OFFICE
AUG 25 11 11 AM '95

EXHIBIT "A"

(page 4)

259557
289764

The following mining claims are located in Sec. 16, 17 & 20, T.2 S., R.12 E., Gila & Salt River Meridian, County of Pinal, State of Arizona:

| <u>Lode Claim Name</u> | <u>Book</u> | <u>Page</u> | <u>B.L.M. Ser. #</u> |
|------------------------|-------------|-------------|----------------------|
| Magic #1 | 1382 | 292-293 | A MC 259593 |
| Magic #2 | 1382 | 294-295 | A MC 259594 |
| Magic #3 | 1382 | 296-297 | A MC 259595 |
| Magic #4 | 1382 | 298-299 | A MC 259596 |
| Magic #5 | 1382 | 300-301 | A MC 259597 |
| Magic #6 | 1382 | 302-303 | A MC 259598 |
| Magic #7 | 1382 | 304-305 | A MC 259599 |
| Magic #8 | 1382 | 306-307 | A MC 259600 |
| Magic #9 | 1382 | 308-309 | A MC 259601 |
| Magic #10 | 1382 | 310-311 | A MC 259602 |
| Magic #11 | 1382 | 312-313 | A MC 259603 |
| Magic #12 | 1382 | 314-315 | A MC 259604 |
| Magic #13 | 1382 | 316-317 | A MC 259605 |
| Magic #14 | 1382 | 318-319 | A MC 259606 |
| Magic #15 | 1382 | 320-321 | A MC 259607 |
| Magic #23 | 1382 | 336-337 | A MC 259615 |
| Magic #24 | 1382 | 338-339 | A MC 259616 |
| Magic #25 | 1382 | 340-341 | A MC 259617 |
| Magic #26 | 1382 | 342-343 | A MC 259618 |
| Magic #27 | 1556 | 710-711 | A MC 289765 |

DO NOT
INDEX
@ COUNTY

20 Bof

RECEIVED
B.L.M. AZ STATE OFFICE
Aug 23 11 11 AM '95
PHOENIX, ARIZONA

ENTERED IN COMPUTER

10/4/95 MEX

259557

EXHIBIT "A" (page 5)

The following mining claims are located in sec. 12, T.2 S., R.11 E. and secs. 7 & 8, T.2 S., R.12 E., Gila & Salt River Meridian, County of Pinal, State of Arizona:

| <u>Lode Claim Name</u> | <u>Book</u> | <u>RECORDED</u> | | <u>B.L.M. Ser. #</u> |
|------------------------|-------------|-----------------|--|----------------------|
| | | <u>Page</u> | | |
| Seattle #1 | 1382 | 344-345 | | A MC 259619 |
| Seattle #2 | 1382 | 346-347 | | A MC 259620 |
| Seattle #3 | 1382 | 348-349 | | A MC 259621 |
| Seattle #4 | 1382 | 350-351 | | A MC 259622 |
| Seattle #5 | 1382 | 352-353 | | A MC 259623 |
| Seattle #6 | 1382 | 354-355 | | A MC 259624 |
| Seattle #7 | 1382 | 356-357 | | A MC 259625 |
| Seattle #8 | 1382 | 358-359 | | A MC 259626 |
| Seattle #9 | 1382 | 360-361 | | A MC 259627 |
| Seattle #10 | 1382 | 362-363 | | A MC 259628 |
| Seattle #11 | 1382 | 364-365 | | A MC 259629 |
| Seattle #12 | 1382 | 366-367 | | A MC 259630 |
| Seattle #13 | 1382 | 368-369 | | A MC 259631 |
| Seattle #14 | 1382 | 370-371 | | A MC 259632 |
| Seattle #15 | 1382 | 372-373 | | A MC 259633 |
| Seattle #16 | 1382 | 374-375 | | A MC 259634 |
| Seattle #17 | 1382 | 376-377 | | A MC 259635 |
| Seattle #18 | 1382 | 378-379 | | A MC 259636 |
| Seattle #19 | 1382 | 380-381 | | A MC 259637 |
| Seattle #20 | 1382 | 382-383 | | A MC 259638 |
| Seattle #21 | 1382 | 384-385 | | A MC 259639 |
| Seattle #22 | 1382 | 386-387 | | A MC 259640 |
| Seattle #23 | 1382 | 388-389 | | A MC 259641 |
| Seattle #24 | 1382 | 390-391 | | A MC 259642 |
| Seattle #25 | 1382 | 392-393 | | A MC 259643 |

RECEIVED
B.L.M. AZ STATE OFFICE
AUG 20 11 11 AM '95
PHOENIX ARIZONA

DO NOT
INDEX
@ COUNTY

25 Box

ENTERED IN COMPUTER
10/4/95 MCH

@

265778

EXHIBIT "A"

(page 6)

The following mining claims are located in secs. 8, 17 and 18, T.2 S., R.12 E., Gila & Salt River Meridian, County of Pinal, State of Arizona:

| <u>Locality Claim Name</u> | <u>Book</u> | <u>Page</u> | <u>B.L.M. Ser. #</u> |
|----------------------------|-------------|-------------|----------------------|
| S11-F1o No. 1 | 1420 | 465-466 | A MC 265778 |
| S11-F1o No. 2 | 1420 | 467-468 | A MC 265779 |
| S11-F1o No. 3 | 1420 | 469-470 | A MC 265780 |
| S11-F1o No. 4 | 1420 | 471-472 | A MC 265781 |
| S11-F1o No. 5 | 1420 | 473-474 | A MC 265782 |
| S11-F1o No. 6 | 1420 | 475-476 | A MC 265783 |
| S11-F1o No. 7 | 1420 | 477-478 | A MC 265784 |
| S11-F1o No. 8 | 1420 | 479-480 | A MC 265785 |
| S11-F1o No. 9 | 1420 | 481-482 | A MC 265786 |
| S11-F1o No. 10 | 1420 | 483-484 | A MC 265787 |
| S11-F1o No. 11 | 1420 | 485-486 | A MC 265788 |
| S11-F1o No. 12 | 1420 | 487-488 | A MC 265789 |
| S11-F1o No. 13 | 1420 | 489-490 | A MC 265790 |
| S11-F1o No. 14 | 1420 | 491-492 | A MC 265791 |
| S11-F1o No. 15 | 1420 | 493-494 | A MC 265792 |
| S11-F1o No. 16 | 1420 | 495-496 | A MC 265793 |
| S11-F1o No. 17 | 1420 | 497-498 | A MC 265794 |
| S11-F1o No. 18 | 1420 | 499-500 | A MC 265795 |

RECEIVED
B.L.M. AZ STATE OFFICE
PHOENIX, ARIZONA
AUG 25 11 11 AM '95

18 Bob

ENTERED IN COMPUTER

10/4/95 MX

do NOT
INDEX
@ COUNTY

EXHIBIT "A"

(page 7)

The following mining claims are located in secs. 15, 16, 21 and 22, T.2 S., R.12 E., Gila & Salt River Meridian, County of Pinal, State of Arizona:

| <u>Lode Claim Name</u> | <u>Book</u> | <u>RECORDED</u> <u>Page</u> | <u>B.L.M. Ser. #</u> |
|---------------------------------|-------------|--------------------------------|----------------------|
| S11-Flo No. 19 | 1420 | 501-502 | A MC 265796 |
| S11-Flo No. 20 | 1420 | 503-504 | A MC 265797 |
| S11-Flo No. 21 | 1420 | 505-506 | A MC 265798 |
| S11-Flo No. 22 | 1420 | 507-508 | A MC 265799 |
| S11-Flo No. 23 | 1420 | 509-510 | A MC 265800 |
| S11-Flo No. 24 | 1420 | 511-512 | A MC 265801 |
| S11-Flo No. 25 | 1420 | 513-514 | A MC 265802 |
| S11-Flo No. 26 | 1420 | 515-516 | A MC 265803 |
| S11-Flo No. 27 | 1420 | 517-518 | A MC 265804 |
| S11-Flo No. 28 | 1420 | 519-520 | A MC 265805 |
| S11-Flo No. 29 | 1420 | 521-522 | A MC 265806 |
| S11-Flo No. 30 | 1420 | 523-524 | A MC 265807 |
| S11-Flo No. 31 | 1420 | 525-526 | A MC 265808 |
| S11-Flo No. 32 | 1420 | 527-528 | A MC 265809 |
| S11-Flo No. 33 | 1420 | 529-530 | A MC 265810 |
| S11-Flo No. 34 | 1420 | 531-532 | A MC 265811 |
| S11-Flo No. 35 | 1420 | 533-534 | A MC 265812 |
| S11-Flo No. 36 | 1396 | 458-459 | A MC 262396 |
| Amended | 1420 | 535-536 | |
| S11-Flo No. 37 | 1396 | 460-461 | A MC 262397 |
| Amended | 1420 | 537-538 | |
| Volcano No. 12 R | 1396 | 462-463 | A MC 262398 |
| Amended | 1420 | 539-540 | |
| (Amended name - S11 Flo No. 38) | | | |
| S11-Flo No. 39 | 1420 | 541-542 | A MC 265813 |

DO NOT
INDEX
@ COUNTY

RECEIVED
BLM AZ STATE OFFICE
AUG 25 11 12 AM '95
PHOENIX, ARIZONA

ENTERED IN COMPUTER

10/4/95 MX

265778
262396
265813

STATE OF ARIZONA)
COUNTY OF PINAL) SS.

AFFIDAVIT OF RENTAL FEE PAYMENT
For the period
September 1, 1995 to August 31, 1996

RECEIVED
BLM AZ STATE OFFICE
AUG 25 11 11 AM '95
TUCSON, ARIZONA


STATE OF ARIZONA)
COUNTY OF MARICOPA) SS.

Harvey Smith, being duly sworn, deposes and says that he is a citizen of the United States and more than twenty-one years of age, and resides at 8953 E. Captain Dreyfus Ave., Scottsdale, Arizona 85260, in Maricopa County, State of Arizona, and is personally acquainted with the hereinafter described millsite claims situated in the Pioneer Mining District, Pinal County, Arizona, the location notices of which are recorded in the office of the County Recorder of said county as described below:

See Exhibit "A" (7 pages) attached

That the owner of said claims (2 millsites and 135 lodes formerly known as the Nord claims) is Harborlite Corporation., and that the enclosed "rental fees" of \$100.00 per claim for a total of \$ 13,700.00 (Thirteen Thousand, Seven Hundred dollars) were paid by Harborlite Corporation for the purpose of complying with the laws of the United States pertaining to assessment of annual work, and that said claims are being held for the purpose of mining (on lode claims) and milling (on millsites) perlite ore which is mined on our lode claims. This "rental fee" is required in accordance with the Act of October 5, 1992 (Public Law 102-381, 106 Stat. 1374, 1378-79) and is in lieu of the requirements for performing assessment work under 30 U.S.C.28-28e and for filing an annual Affidavit of Labor with the proper office of the Bureau of Land Management as outlined under section 314(a) and (c) of FLPMA and §3833.2.

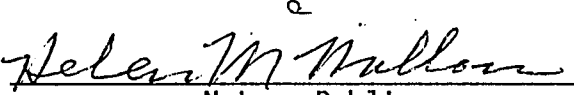
DATED this 17th day of Aug., A.D., 1995


Harvey W. Smith

Subscribed and sworn before me this 17 day of Aug, A.D., 1995

My commission expires:

Jan-Ly 1, 1996


Notary Public

DEL TIERRA ENGINEERING & MINING CORP.

HARVEY W. SMITH, E.M. PRESIDENT

Registered Mining Engineer
U.S. Approved Title Abstracter

U.S. Mineral Surveyor
Registered Land Surveyor

4330 N. Civic Center Plaza Ste 104
Tel. 602 / 946-3996
FAX 602 / 946-3985

Scottsdale, Arizona 85251

August 21, 1995



U. S. Department of the Interior
Bureau of Land Management
P. O. Box 16563
Phoenix, AZ 85011


Gentlemen:

Enclosed are five (5) "Affidavits of Rental Fee Payment" for the period September 1, 1995 to August 31, 1996 with Exhibit "A" attached. These Affidavits pertain to the claims of Harborlite Corporation as follows:

Harborlite - 2 lodes, 1 millsite
Bobbie Jo - 10 lodes
Guzman - 9 lodes, 10 placers
Nord - 135 lodes, 2 millsites

We are enclosing our check in the amount of \$ 16,900.00 representing the fee for filing based on \$ 100.00 per claim rental fees for these 169 claims. Please acknowledge receipt of these rental fees.

Sincerely,


Harvey W. Smith, E.M.
President

RECEIVED
BLM. AZ STATE OFFICE
AUG 25 11 10 AM '95
PHOENIX, ARIZONA

HWS/hm

Enclosures - hand carried

ENTERED IN COMPUTER
11/4/95 MEX

RECEIPT NO. 2147890

AUGUST 25, 1995

CLAIM MAINTENANCE FEE FOR 1996 (169)

DEL TIERRA ENGINEERING & MINING CORP
4330 NORTH CIVIC CENTER PLAZA #104
SCOTTSDALE, AZ 85251
602-046-3996

| | | |
|-------------------|------------|-------------------------------|
| X 66077 - 66086 | 110 | 83-86 chgy date |
| X 303417 | 1 | |
| X 317479 | 1 | |
| X 245404 - 245411 | 8 | chgy "13 date |
| X 301847 | 1 | |
| X 321062 | 1 | |
| X 90406 - 90414 | 9 | chgy date |
| X 89203 | 1 | |
| X 87677 - 87685 | 9 | chgy date |
| X 289764 | 1 | |
| X 319070 | 1 | |
| X 94571 | | |
| X 259557 - 259592 | 36 | chgy date |
| X 259652 - 259656 | 5 | |
| X 259593 - 259607 | 15 | chgy date |
| X 259615 - 259618 | 4 | |
| X 289765 | 1 | |
| X 259619 - 259643 | 25 | chgy date |
| X 265778 - 265795 | 18 | " " |
| X 265796 - 265812 | 17 | " " |
| X 262396 - 262398 | 3 | |
| X 265813 | 1 | |
| | <u>169</u> | |

Lease #

46076
303417
317479
245404
301847
321062
90404
89202
87677
289764
319070
94569

259557
259557
259557
259557
289764
259557
265778
"
262396
265778

same

Form 1370-21
(March 1994)

UNITED STATES
DEPARTMENT OF THE INTERIOR
BUREAU OF LAND MANAGEMENT

RECEIPT AND ACCOUNTING ADVICE

NO. **2147890**

SM/AZ

08/25/95

Subject: CLAIM MAINTENANCE FEE 1996 (169)

2 12 13

16,900.00

Applicant:

DEL TIERRA ENGINEERING &
MINING CORP.
4330 N. CIVIC CTR. PL. #104
SCOTTSDALE, AZ 85251

SAME - CK #16593

Remitter: 946-3996

Assignor:

LEASE MANAGEMENT DATA ☐ NEW ☐ UPDATE ☐ PAYMENT

| ORIGINAL SERIAL NO. | ASG. | TYPE | ST. | CTY. | FUND SYMBOL | ACRES/UNITS | RATE |
|---------------------|------|------|-----|------|-------------|-------------|------|
| AMC 66077, ET AL | | | | | | | |

| AMOUNT | ANV. DATE | EXP. DATE | BILL CYC. | S/C | DISTRICT | NEXT BILL | MISC. DATA | U of M | ACTUAL UNITS |
|--------|-----------|-----------|-----------|-----|----------|-----------|------------|--------|--------------|
| | | | | | | | | | |
| | | | | | | | | | |
| | | | | | | | | | |

| ASSIGNMENT SERIAL NO. | ASG. | TYPE | ST. | CTY. | FUND SYMBOL | ACRES/UNITS | RATE |
|-----------------------|------|------|-----|------|-------------|-------------|------|
| | | | | | | | |
| | | | | | | | |
| | | | | | | | |

| AMOUNT | ANV. DATE | EXP. DATE | BILL CYC. | S/C | DISTRICT | NEXT BILL | MISC. DATA | U of M | ACTUAL UNITS |
|--------|-----------|-----------|-----------|-----|----------|-----------|------------|--------|--------------|
| | | | | | | | | | |
| | | | | | | | | | |
| | | | | | | | | | |

APPLY REMITTANCE

| ACTION | FUND SYMBOL | CTY. | AMOUNT |
|------------|-------------|------|--------|
| FILING FEE | | | |
| RENTAL | | | |
| | | | |
| UNEARNED | | | |
| REFUND | | | |
| TOTAL | | | |
| AMOUNT DUE | | | |

Remarks:

BY:

DATE:

- ☐ Lease in Escrow?
☐ KGS?
☐ Auto Escalates?
☐ Auto Renew?

Of Interest?
Operating Rights?
Operator
Bond Filed?

FOR MMS USE ONLY

| BILLEE | NUMBER | FOREST REFUGE |
|-------------|--------|---------------|
| | | |
| OCS SECTION | | |
| CODE | | |

CASE FOLDER COPY

EXHIBIT "A"

AMC 66076
 303417
 317479

The following claims are located in Secs. 4, 8 & 9, T.2 S., R.12 E., G.& S.R.M., Pioneer Mining District, Pinal County, State of Arizona, the Location Notices are recorded in the office of the County Recorder of said county as described below:

| <u>Claim Name</u> | <u>Docket</u> | <u>Page(s)</u> | <u>B.L.M. Serial Number</u> |
|-----------------------|---------------|----------------|-----------------------------|
| Forgotten Wedge lode | 374 | 545 | A MC 66077 |
| MARY T. FRACTION lode | 1668 | 450-451 | A MC 303417 |
| HARBORLITE MILLSITE | | | |
| NO. 3A | 1781 | 639-640 | A MC 317479 |
| Amended | 1797 | 124-125 | |

RECEIVED
 B.L.M. AZ STATE OFFICE
 AUG 24 3 14 PM '94
 PHOENIX, ARIZONA

9-9-94-JB

ENTERED IN COMPUTER

95 maintenance fee

E.H.H.
 9-2-94

DEL TIERRA ENGINEERING & MINING CORP.

HARVEY W. SMITH, E.M. PRESIDENT

Registered Mining Engineer
U.S. Approved Title Abstracter

U.S. Mineral Surveyor
Registered Land Surveyor

4330 N. Civic Center Plaza Ste 104
Tel. 602 / 946-3996
FAX 602 / 946-3985

Scottsdale, Arizona 85251

August 23, 1994



U. S. Department of the Interior
Bureau of Land Management
P. O. Box 16563
Phoenix, AZ 85011

Gentlemen:

Enclosed is "Affidavit of Rental Fee Payment" for the period September 1, 1994 to August 31, 1995 with Exhibit "A" attached. This Affidavit pertains to the claims of Harborlite Corporation as follows:

Forgotten Wedge & Mary T. Fraction lodes
Harborlite Millsite No. 3A

We are enclosing our check in the amount of \$ 300.00 representing the fee for filing based on \$ 100.00 per claim rental fees for these 3 claims. Please acknowledge receipt of these rental fees.

RECEIVED
B.L.M. AZ STATE OFFICE
AUG 24 3 13 PM '94
PHOENIX, ARIZONA

HWS/hm

Enclosures - hand carried

Sincerely,

Harvey W. Smith, E.M.
President

STATE OF ARIZONA)
COUNTY OF PINAL) SS.

RECEIVED
B.L.M. AZ STATE OFFICE
AUG 24 3 14 PM '94
PHOENIX, ARIZONA

RECEIVED
B.L.M. AZ STATE OFFICE
AUG 24 3 13 PM '94
PHOENIX, ARIZONA

AFFIDAVIT OF RENTAL FEE PAYMENT
For the period
September 1, 1994 to August 31, 1995


STATE OF ARIZONA)
COUNTY OF MARICOPA) SS.

Harvey Smith, being duly sworn, deposes and says that he is a citizen of the United States and more than twenty-one years of age, and resides at 8953 E. Captain Dreyfus Ave., Scottsdale, Arizona 85260, in Maricopa County, State of Arizona, and is personally acquainted with the hereinafter described mining claims situated in the Pioneer Mining District, Pinal County, Arizona, the location notices of which are recorded in the office of the County Recorder of said county as described below:

See Exhibit "A" attached

That the owner of said claims (2 lode mining claims and 1 millsite) is Harborlite Corporation, and that the enclosed "rental fees" of \$100.00 per claim for a total of \$200.00 (Three Hundred dollars) were paid by Harborlite Corporation, P. O. Box 100, Vicksburg, MI 49097, for the purpose of complying with the laws of the United States pertaining to assessment of annual work, and that said lode claims are being held for the valuable mineral contained therein and the millsite for the purpose of enhancing a fines containment area in conjunction with the mining operation. This "rental fee" is required in accordance with the Act of October 5, 1992 (Public Law 102-381, 106 Stat. 1374, 1378-79) and is in lieu of the requirements for performing assessment work under 30 U.S.C.28-28e and for filing an annual Affidavit of Labor with the proper office of the Bureau of Land Management as outlined under section 314(a) and (c) of FLPMA and §3833.2.

DATED this 23 day of Aug, A.D., 1994


Harvey W. Smith

Subscribed and sworn before me this 23 day of Aug, A.D., 1994

My commission expires:

July 1, 1996


Notary Public

STATE OF ARIZONA)
COUNTY OF PINAL) SS.

66016
303417
317479
Jr

AFFIDAVIT OF RENTAL FEE PAYMENT
For the period
September 1, 1992 to August 31, 1994

RECEIVED
BLM AZ STATE OFFICE
Aug 23 1 57 PM '93
PHOENIX, ARIZONA

STATE OF ARIZONA)
COUNTY OF MARICOPA) SS.


Harvey Smith, being duly sworn, deposes and says that he is a citizen of the United States and more than twenty-one years of age, and resides at 8953 E. Captain Dreyfus Ave., Scottsdale, Arizona 85260, in Maricopa County, State of Arizona, and is personally acquainted with the hereinafter described mining claims situated in the Pioneer Mining District, Pinal County, Arizona, the location notices of which are recorded in the office of the County Recorder of said county as described below:

See Exhibit "A" attached

That the owner of said claims (2 lode mining claims and 1 millsite) is Harborlite Corporation, and that the enclosed "rental fees" of \$200.00 per claim for a total of \$600.00 (Six Hundred dollars) were paid by Harborlite Corporation, P. O. Box 100, Vicksburg, MI 49097, for the purpose of complying with the laws of the United States pertaining to assessment of annual work, and that said lode claims are being held for the valuable mineral contained therein and the millsite for the purpose of enhancing a fines containment area in conjunction with the mining operation. This "rental fee" is required in accordance with the Act of October 5, 1992 (Public Law 102-381, 106 Stat. 1374, 1378-79) and is in lieu of the requirements for performing assessment work under 30 U.S.C.28-28e and for filing an annual Affidavit of Labor with the proper office of the Bureau of Land Management as outlined under section 314(a) and (c) of FLPMA and §3833.2.

DATED this 23 day of Aug., A.D., 1993

93 & 94 Rental
ENTERED IN COMPUTER *all 1-5-94
OK
Esteban*
9-14-93 *SR*


Harvey W. Smith

Subscribed and sworn before me this 23 day of Aug., A.D., 1993

My commission expires:

July 1, 1996


Notary Public

EXHIBIT "A"

The following claims are located in Secs. 4, 8 & 9, T.2 S., R.12 E., G.& S.R.M., Pioneer Mining District, Pinal County, State of Arizona, the Location Notices are recorded in the office of the County Recorder of said county as described below:

| <u>Claim Name</u> | <u>Docket</u> | <u>Page(s)</u> | <u>B.L.M. Serial Number</u> |
|-------------------------|---------------|----------------|-----------------------------|
| Forgotten Wedge lode ✓ | 374 | 545 | A MC 66077 ✓ |
| MARY T. FRACTION lode ✓ | 1668 | 450-451 | A MC 303417 ✓ |
| HARBORLITE MILLSITE | | | |
| NO. 3A ✓ | 1781 | 639-640 | A MC 317479 ✓ |
| Amended | 1797 | 124-125 | |

RECEIVED
B.L.M. AZ STATE OFFICE
Aug 23 1 57 PM '93
PHOENIX, ARIZONA

UNITED STATES
DEPARTMENT OF THE INTERIOR
BUREAU OF LAND MANAGEMENT

RECEIPT AND ACCOUNTING ADVICE

No. 2044382

WG/AZ

08/23/93

Subject: CLAIM RENTAL FEE 1993 & 1994 (3)

2 47 13

600.00

Applicant:

DEL TIERRA ENGINEERING
4310 N. BROWN AVE. STE. 3
SCOTTSDALE AZ 85251

SAME CK. # 15694

Remitter: 946-3996

Assignor:

LEASE MANAGEMENT DATA ☐ NEW ☐ UPDATE ☐ PAYMENT

| ORIGINAL SERIAL NO. | ASG. | TYPE | ST. | CTY. | FUND SYMBOL | ACRES/UNITS | RATE |
|---------------------|------|------|-----|------|-------------|-------------|------|
| AMC 66077, ET AL | | | | | | | |

| AMOUNT | ANV. DATE | EXP. DATE | BILL CYC. | S/C | DISTRICT | NEXT BILL | MISC. DATA | U of M | ACTUAL UNITS |
|--------|-----------|-----------|-----------|-----|----------|-----------|------------|--------|--------------|
| | | | | | | | | | |
| | | | | | | | | | |
| | | | | | | | | | |

| ASSIGNMENT SERIAL NO. | ASG. | TYPE | ST. | CTY. | FUND SYMBOL | ACRES/UNITS | RATE |
|-----------------------|------|------|-----|------|-------------|-------------|------|
| | | | | | | | |
| | | | | | | | |
| | | | | | | | |

| AMOUNT | ANV. DATE | EXP. DATE | BILL CYC. | S/C | DISTRICT | NEXT BILL | MISC. DATA | U of M | ACTUAL UNITS |
|--------|-----------|-----------|-----------|-----|----------|-----------|------------|--------|--------------|
| | | | | | | | | | |
| | | | | | | | | | |
| | | | | | | | | | |

APPLY REMITTANCE

| ACTION | FUND SYMBOL | CTY. | AMOUNT |
|------------|-------------|------|--------|
| FILING FEE | | | |
| RENTAL | | | |
| | | | |
| UNEARNED | | | |
| REFUND | | | |
| TOTAL | | | |
| AMOUNT DUE | | | |

Remarks:

BY:

DATE:

FOR MMS USE ONLY

- ☐ Lease in Escrow?
☐ KGS?
☐ Auto Escalates?
☐ Auto Renew?
- Of Interest?
Operating Rights?
Operator
Bond Filed?

| BILLEE | FOREST REFUGE |
|-------------|---------------|
| NUMBER | |
| OCS SECTION | |
| CODE | |

CASE FOLDER COPY

STATE OF ARIZONA)
COUNTY OF PINAL)

317479

SR
⑦

HARBORLITE CORPORATION
P. O. Box 100
Vicksburg, MI 49097

September 1, 1992

Bureau of Land Management
Department of the Interior
P. O. Box 16563
Phoenix, AZ 85011

RECEIVED
BLM AZ STATE OFFICE
JUN 30 2 30 PM '92
PHOENIX, ARIZONA

Re: NOTICE OF INTENT to
Hold Mining Claim

Gentlemen:


This letter is to advise you that it is our intention to hold the following mill site claim situate in Sec. 4, T.2 S., R.12 E., G.& S.R.M., Pioneer Mining District and which was recorded in Pinal County, Arizona:

| | <u>Docket</u> | <u>Page</u> | <u>B.L.M. Ser. #</u> |
|----------------------------|---------------|-------------|----------------------|
| HARBORLITE MILLSITE NO. 3A | 1781 | 639-40 | A MC 317479 |
| Amended | 1797 | 124-25 | |

This mill site claim is being held for the purpose of enhancing a fines containment area necessary in conjunction with our mining operation.

Signed on behalf of the claim owner, HARBORLITE CORPORATION:

Sincerely,


Harvey W. Smith, E.M., President
Del Tierra Engineering & Mining

HWS/hm

UNITED STATES
DEPARTMENT OF THE INTERIOR
BUREAU OF LAND MANAGEMENT

RECEIPT AND ACCOUNTING ADVICE

NO. 1146854

Subject: AFFIDAVITS OF ASSESSMENT WORK (2)

Applicant: HARBORLITE CORP.
P. O. BOX 100
VICKSBURG, MI 49097

Remitter: DEL TIERRA ENGINEERING & MINING CORP.
4310 N. BROWN AVE. SUITE 3
SCOTTSDALE, AZ 85251
CR #15151 946-3996

Assignor:

| | | | | | | | | | | | | |
|--|-------------|-----------|------|-----------|--------|----------|-----------------------|------------|--------|------------------------------|---------------------------------|----------------------------------|
| LEASE MANAGEMENT DATA | | | | | | | | | | <input type="checkbox"/> NEW | <input type="checkbox"/> UPDATE | <input type="checkbox"/> PAYMENT |
| ORIGINAL SERIAL NO. | | ASG. | TYPE | | ST. | CTY. | FUND SYMBOL | | | ACRES/UNITS | | RATE |
| AMC 66077, ET AL | | | | | | | | | | | | |
| | | | | | | | | | | | | |
| | | | | | | | | | | | | |
| AMOUNT | ANV. DATE | EXP. DATE | | BILL CYC. | S/C | DISTRICT | NEXT BILL | MISC. DATA | U of M | ACTUAL UNITS | | |
| | | | | | | | | | | | | |
| | | | | | | | | | | | | |
| | | | | | | | | | | | | |
| ASSIGNMENT SERIAL NO. | | ASG. | TYPE | | ST. | CTY. | FUND SYMBOL | | | ACRES/UNITS | | RATE |
| | | | | | | | | | | | | |
| | | | | | | | | | | | | |
| | | | | | | | | | | | | |
| AMOUNT | ANV. DATE | EXP. DATE | | BILL CYC. | S/C | DISTRICT | NEXT BILL | MISC. DATA | U of M | ACTUAL UNITS | | |
| | | | | | | | | | | | | |
| | | | | | | | | | | | | |
| | | | | | | | | | | | | |
| APPLY REMITTANCE | | | | | | | Remarks: | | | | | |
| ACTION | FUND SYMBOL | | CTY. | | AMOUNT | | | | | | | |
| FILING FEE | | | | | | | | | | | | |
| RENTAL | | | | | | | | | | | | |
| | | | | | | | | | | | | |
| UNEARNED | | | | | | | | | | | | |
| REFUND | | | | | | | | | | | | |
| TOTAL | | | | | | | | | | | | |
| AMOUNT DUE | | | | | | | BY: _____ DATE: _____ | | | | | |
| <input type="checkbox"/> Lease in Escrow? <input type="checkbox"/> KGS? <input type="checkbox"/> Auto Escalates? <input type="checkbox"/> Auto Renew? Of Interest? Operating Rights? Operator Bond Filed? | | | | | | | FOR MMS USE ONLY | | | | | |
| | | | | | | | BILLEE | | | | FOREST REFUGE | |
| | | | | | | | NUMBER | | | | | |
| | | | | | | | OCS SECTION | | | | | |
| | | | | | | | CODE | | | | | |

DEL TIERRA ENGINEERING & MINING CORP.

HARVEY W. SMITH, E.M. PRESIDENT

Registered Mining Engineer
U.S. Approved Title Abstracter

U.S. Mineral Surveyor
Registered Land Surveyor

4310 North Brown Avenue Suite 3
Tel. 602 946-3996

Scottsdale, Arizona 85251

June 30, 1992



Reproduction of the Mining
Rock - Men -

John D. Hoffman, Inc.

U. S. Department of the Interior
Bureau of Land Management
P. O. Box 16563
Phoenix, AZ 85011

Gentlemen:

Enclosed are copies of four (4) Affidavits of Labor, two with Exhibit "A", and one (1) Notice of Intent to Hold, pertaining to a total of 22 mining claims. These claims are owned by Guzman and Harborlite Corp. and are located in Pinal County where this document is being recorded.

Claims of Guzman and Harborlite Corp.

We are enclosing our check in the amount of \$ 110.00 representing the fee for filing based on \$ 5.00 per claim for the 22 claims. Please acknowledge receipt of this document, which should satisfy the annual assessment work requirements for these claims.

Sincerely,

Harvey W. Smith, E.M.
President

HWS/hm

Enclosures - hand carried

RECEIVED
BLM, PHOENIX OFFICE
JUN 30 2 29 PM '92
PHOENIX, ARIZONA

NOTICE!!

These documents have been scanned!

Do not place un-scanned documents beneath this notice!

Do not remove this notice from this file!

GPO Jacket No. 560-102
Print Order 61540
Rise Business Services, LLC
Job=AZ15 12:00:00 AM



Box Number= AZ15173



Claim Begin-End: AMC317479-AMC317479

5 Miscellaneous



AZ15173-5

AMC316742-AMC318630

DEL TIERRA ENGINEERING & MINING CORP.

HARVEY W. SMITH, E.M. PRESIDENT

Registered Mining Engineer
U.S. Approved Title Abstracter

U.S. Mineral Surveyor
Registered Land Surveyor

4310 North Brown Avenue / Suite 3 Scottsdale, Arizona 85251
Tel. 602 / 946-3996

November 15, 1991



U. S. Department of the Interior
Bureau of Land Management
P. O. Box 16563
Phoenix, AZ 85011

Gentlemen:

Enclosed is an original millsite location notice with map. This location notice has been filed with the Pinal County Recorder's Office as indicated and pertains to the following claim:

HARBORLITE MILLSITE NO. 3A

We are enclosing our check in the amount of \$ 10.00 representing the fee for filing based on \$ 10.00 per claim for this original location. Please advise when filing has been completed and the serial number assigned to this claim.

Sincerely,

Harvey W. Smith, E.M.
President

HWS/hm

Enclosures

DEL TIERRA ENGINEERING & MINING CORP.

HARVEY W. SMITH, E.M. PRESIDENT

Registered Mining Engineer
U.S. Approved Title Abstracter

U.S. Mineral Surveyor
Registered Land Surveyor

4310 North Brown Avenue / Suite 3 Scottsdale, Arizona 85251
Tel. 602 / 946-3996

January 20, 1992



U. S. Department of the Interior
Bureau of Land Management
P. O. Box 16563
Phoenix, AZ 85011

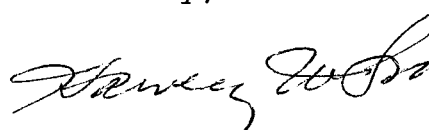
Gentlemen:

Enclosed is an amended millsite claim location notice with 1 map. This location notice has been filed with the Pinal County Recorder's Office as indicated and pertains to the following claim:

HARBORLITE MILLSITE NO. 3A millsite

We are enclosing our check in the amount of \$ 5.00 representing the fee for filing based on \$ 5.00 per claim for amended locations. Please advise when filing has been completed.

Sincerely,


Harvey W. Smith, E.M.
President

HWS/hm
Enclosures

RECEIVED
BLM AZ STATE OFFICE
JAN 29 9 10 AM '92
PHOENIX, ARIZONA

UNITED STATES
DEPARTMENT OF THE INTERIOR
BUREAU OF LAND MANAGEMENT

RECEIPT AND ACCOUNTING ADVICE

NO. 1731798 04

SM/AZ 01/29/92

Subject: AMENDMENTS (1) 2 2 12 5.00

Applicant:
HARBORLITE CORPORATION
P. O. BOX 100
VICKSBURG, MI 49097

Remitter: DEL TIERRA ENGINEERING & MINING CORP.
4310 N. BROWN AVE. SUITE 3
SCOTTSDALE, AZ 85251
CK #15006 946-3996

Assignor:

| | | | | | | | | | | | | |
|--|-------------|-----------|-----------|--------|----------|------------------|------------|---------------|--------------|------------------------------|---------------------------------|----------------------------------|
| LEASE MANAGEMENT DATA | | | | | | | | | | <input type="checkbox"/> NEW | <input type="checkbox"/> UPDATE | <input type="checkbox"/> PAYMENT |
| ORIGINAL SERIAL NO. | | ASG. | TYPE | ST. | CTY. | FUND SYMBOL | | | ACRES/UNITS | | RATE | |
| AMC 317479 | | | | | | | | | | | | |
| AMOUNT | ANV. DATE | EXP. DATE | BILL CYC. | S/C | DISTRICT | NEXT BILL | MISC. DATA | U of M | ACTUAL UNITS | | | |
| | | | | | | | | | | | | |
| | | | | | | | | | | | | |
| | | | | | | | | | | | | |
| ASSIGNMENT SERIAL NO. | | ASG. | TYPE | ST. | CTY. | FUND SYMBOL | | | ACRES/UNITS | | RATE | |
| | | | | | | | | | | | | |
| | | | | | | | | | | | | |
| | | | | | | | | | | | | |
| AMOUNT | ANV. DATE | EXP. DATE | BILL CYC. | S/C | DISTRICT | NEXT BILL | MISC. DATA | U of M | ACTUAL UNITS | | | |
| | | | | | | | | | | | | |
| | | | | | | | | | | | | |
| | | | | | | | | | | | | |
| APPLY REMITTANCE | | | | | | Remarks: | | | | | | |
| ACTION | FUND SYMBOL | | CTY. | AMOUNT | | | | | | | | |
| FILING FEE | | | | | | | | | | | | |
| RENTAL | | | | | | | | | | | | |
| | | | | | | | | | | | | |
| UNEARNED | | | | | | | | | | | | |
| REFUND | | | | | | | | | | | | |
| TOTAL | | | | | | | | | | | | |
| AMOUNT DUE | | | | | | | | | | | | |
| <input type="checkbox"/> Lease in Escrow? <input type="checkbox"/> KGS? <input type="checkbox"/> Auto Escalates? <input type="checkbox"/> Auto Renew? | | | | | | BY: DATE: | | | | | | |
| Of Interest? Operating Rights? Operator Bond Filed? | | | | | | FOR MMS USE ONLY | | | | | | |
| | | | | | | BILLEE | | FOREST REFUGE | | | | |
| | | | | | | NUMBER | | | | | | |
| | | | | | | OCS SECTION | | | | | | |
| | | | | | | CODE | | | | | | |

NOTICE!!

These documents have been scanned!

Do not place un-scanned documents beneath this notice!

Do not remove this notice from this file!

GPO Jacket No. 560-102
Print Order 61540
Rise Business Services, LLC
Job=AZ15 12:00:00 AM



Box Number= AZ15173



Claim Begin-End: AMC317479-AMC317479

6 Location Notices-Amendments and Supporting Documents



AZ15173-5

AMC316742-AMC318630

STATE OF ARIZONA)
COUNTY OF PINAL)

Recorded at the request of:
Del Tierra Engr. & Mining Corp.



OFFICIAL RECORDS OF
PINAL COUNTY RECORDER
KATHLEEN C. FELIX

DATE: 16JAN92 TIME: 1320
FEE: \$6.00 \$4.00 \$.00
PAGES: 002
DOCKET: 1797 PAGE: 124
INSTRUMENT # 031595

1797-124

431071 Brown Ave.

Sec 3

Sec, 03 85351

AMENDED

NOTICE OF MINING LOCATION
MILLSITE CLAIM

317479

gi

THE UNDERSIGNED hereby claims 5 acres which shall be known as:

HARBORLITE MILLSITE NO. 3A millsite claim,

situate on lands belonging to the United States of America, and said locator does hereby declare and publish as a legal notice that it is the proprietor of a vein or lode claim, or mine, or the owner of a quartz mill or reduction works, and has a valid right to the occupation, possession and enjoyment of all and singular that tract or parcel of non-mineral land, not exceeding five acres, situate, lying and being in the Pioneer Mining District, County of Pinal, State of Arizona and location is made under and pursuant to the laws of the United States of America and the State of Arizona.

THAT HARBORLITE MILLSITE NO. 3A millsite claim was located by HARBORLITE CORPORATION October 29, 1991, the Location Notice of which is recorded in Docket 1781, Pages 639-640, Pinal County Records. B.L.M. Serial # A MC 317479.

THAT the undersigned claims 5 acres thereof, and has marked the same on the ground with 4 substantial posts, one at each corner, each so marked or inscribed as to indicate the intended location.

THAT THE EXTENT of this claim is as follows: From the point at which a copy of this Notice is posted on a separate post, the "location monument" which is adjacent to the N.E. corner; thence in length 660 feet in a Southeasterly direction, and in width 330 feet in a Southwesterly direction. The claim is rectangular in configuration.

BEGINNING AT the N.E. corner monument, which is located South 1,699.69 feet and West 1,769.56 feet from the South $\frac{1}{4}$ Section Corner of Sec. 34 Township 1 S., Range 12 E., G. & S.R.M., thence

S.10°01'38"E., 660 ft. to the S.E. corner; thence
S.79°58'22"W., 330 ft. to the S.W. corner; thence
N.10°01'38"W., 660 ft. to the N.W. corner; thence
N.79°58'22"E., 330 ft. to the N.E. corner,
the point of beginning.

containing 5 acres, and is located in:

NW $\frac{1}{4}$ of Sec. 4, T.2 S., R.12 E.
SE $\frac{1}{4}$ of Sec. 4, T.2 S., R.12 E.
SW $\frac{1}{4}$ of Sec. 4, T.2 S., R.12 E.
NE $\frac{1}{4}$ of Sec. 4, T.2 S., R.12 E.

THE PURPOSE of this amended notice is to more definitely describe the locality and boundaries of the claim, and to correct any irregularities, errors or defects which may have existed or may exist in the original location or the record thereof, and is made without waiving any rights acquired under and by virtue of the original location.

POSTED on the ground this 16 day of January, 1992, the AMENDED LOCATION date.

By:


Agent

LOCATOR: HARBORLITE CORPORATION
P. O. Box 100
Vicksburg, MI 49097

RECEIVED
BLM, AZ STATE OFFICE
JAN 29 9 10 AM '92
PHOENIX, ARIZONA

ENTERED IN COMPUTER

1-30-92 en

S. $\frac{1}{4}$ Cor. Sec. 34
T.1S., R.12E.

RECEIVED
B.L.M. AZ STATE OFFICE

JAN 29 9 10 AM '92

PHOENIX, ARIZONA

MINING CLAIM

of

HARBORLITE CORPORATION
P. O. Box 100
Vicksburg, MI 49097

known as

HARBORLITE MILLSITE NO. 3A

situate in

Sec. 4, T.1S., R.12 E., G. & S.R.M.

Pinal County
Scale 1" = 200'

Arizona
Nov. 1, 1991

Surveyed by:
Harvey W. Smith, E.M.
Del Tierra Engineering & Mining Corp.

Note: \circ - denotes location monument.
All monuments are 2"x2"x4'6"
wood posts.

N.W. $\frac{1}{4}$
Sec. 4

S. $46^{\circ}09'14''$ W. 2454'

HARBORLITE MILLSITE NO. 1A
M.S. No. 4860

HARBORLITE MILLSITE NO. 2A
M.S. No. 4860

N. $79^{\circ}58'22''$ E. 330'
S. $10^{\circ}01'38''$ E. 660'
N. $10^{\circ}01'38''$ W. 660'
S. $79^{\circ}58'22''$ W. 330'
HARBORLITE MILLSITE NO. 3A

1797-125

STATE OF ARIZONA)

SS. (2) 5.00/4

COUNTY OF PINAL)

Recorded at the request of:

Del Tierra Engr. & Mining Corp.

4310 N Brown Hvc #3

SC 85251



OFFICIAL RECORDS OF
PINAL COUNTY RECORDER
KATHLEEN C. FELIX

DATE: 31OCT91 TIME: 1010
FEE: \$5.00 \$4.00 \$.00
PAGES: 002
DOCKET: 1781 PAGE: 639
INSTRUMENT # 025024

1781-639

NOTICE OF MINING LOCATION
MILLSITE CLAIM

THE UNDERSIGNED hereby claims 5 acres which shall be known as:

HARBORLITE MILLSITE NO. 3A millsite claim,

situate on lands belonging to the United States of America, and said locator does hereby declare and publish as a legal notice that it is the proprietor of a vein or lode claim, or mine, or the owner of a quartz mill or reduction works, and has a valid right to the occupation, possession and enjoyment of all and singular that tract or parcel of non-mineral land, not exceeding five acres, situate, lying and being in the Pioneer Mining District, County of Pinal, State of Arizona and location is made under and pursuant to the laws of the United States of America and the State of Arizona.

THAT the undersigned claims 5 acres thereof, and has marked the same on the ground with 4 substantial posts, one at each corner, each so marked or inscribed as to indicate the intended location.

THAT THE EXTENT of this claim is as follows: From the point at which a copy of this Notice is posted on a separate post, the "location monument" which is adjacent to the N.E. corner; thence in length 660 feet in a Southeasterly direction, and in width 330 feet in a Southwesterly direction. The claim is rectangular in configuration.

34/01 A/12 E N

BEGINNING AT the N.E. corner monument, which is located South 1,699.69 feet and West 1,769.56 feet from the South $\frac{1}{4}$ Section Corner of Sec. 34 Township 1 S., Range 12 E., G. & S.R.M., thence

S.10°01'38"E., 660 ft. to the S.E. corner; thence
S.79°58'22"W., 330 ft. to the S.W. corner; thence
N.10°01'38"W., 660 ft. to the N.W. corner; thence
N.79°58'22"E., 330 ft. to the N.E. corner,
the point of beginning.

containing 5 acres, and is located in:

_____ $\frac{1}{4}$ of Sec. 4, T.2 S., R.12 E.
_____ $\frac{1}{4}$ of Sec. 4, T.2 S., R.12 E.
_____ $\frac{1}{4}$ of Sec. 4, T.2 S., R.12 E.
_____ $\frac{1}{4}$ of Sec. 4, T.2 S., R.12 E.

POSTED on the ground this 29 day of October, 1991, the LOCATION date.

By:

Agent

LOCATOR: HARBORLITE CORPORATION
P. O. Box 100
Vicksburg, MI 49097

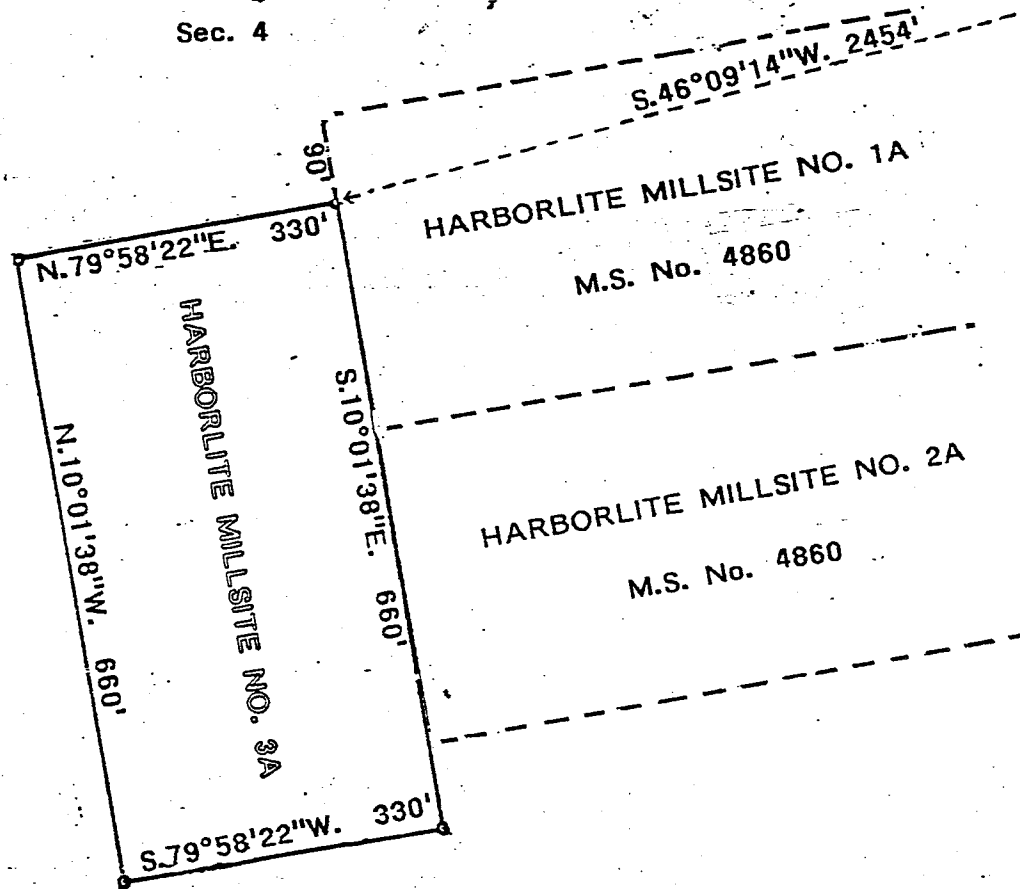
A MC 317479

NOV 20 3 27 PM '91

RECEIVED
PINAL COUNTY RECORDER

S. $\frac{1}{4}$ Cor. Sec. 34
T.1S., R.12E.

N.W. $\frac{1}{4}$
Sec. 4



MINING CLAIM

of

HARBORLITE CORPORATION
P. O. Box 100
Vicksburg, MI 49097

known as

HARBORLITE MILLSITE NO. 3A

situate in

Sec. 4, T.2 S., R.12 E., G. & S.R.M.

Pinal County
Scale 1" = 200'

Arizona
Nov. 1, 1991

Surveyed by:
Harvey W. Smith, E.M.
Del Tierra Engineering & Mining Corp.

Note: \circ - denotes location monument.
All monuments are 2"x2"x4'6"
wood posts.

1781-640

Nov 20 3 27 PM '91

ARIZONA

RECORDS

624218 CH V

*** U.S. DEPARTMENT OF THE INTERIOR *** BUREAU OF LAND MANAGEMENT *** ORCA *** GEOGRAPHIC CROSS REFERENCE *** 11/20/91 ***

GEOGRAPHIC STATE: ARIZONA MERIDIAN: 14 TOWNSHIP: 2-05 RANGE: 12-0E

| SEC | SUBDIVISION | MTR | X-REFERENCE | NUMBER/TYPE/DISPOSITION/ACRES | PROPRIETOR/INTEREST/RELATIONSHIP |
|-----|------------------------|-----|-------------|-----------------------------------|--|
| 3 | NW | 14 | 1-05 11-0E | CASE: AZPHX 0053144 | HAGMA AZ RR CO 100.00000% PERMITTEE |
| 4 | N2 | 14 | 2-05 10-0E | TYPE: 284200 RR & STATIONS OUTSET | |
| 5 | S2NE, N0N0N0SE, N2N2SW | 14 | 2-05 11-0E | DISP: AUTHORIZED 05/25/22 | |
| 5 | S2S2NW | | | ACRS: 00345.790 | |
| 6 | N2N2S2, S2S2N2 | | | | |
| 4 | N2NW | 14 | 1-05 8-0E | CASE: AZPHX 0058461 | SALT RIVER PROJECT 99.94000% HOLDER |
| 5 | S2NW, NE, N2SW | 14 | 1-05 10-0E | TYPE: 285004 ROW-POWER TRANS-IRR | |
| 6 | S2S2N2, N2N2SE | 14 | 1-05 11-0E | DISP: AUTHORIZED 08/19/25 | |
| | | 14 | 1-05 12-0E | ACRS: 01115.760 | |
| | | 14 | 2-05 11-0E | | |
| 004 | N2SW, SWSW | | | CASE: AZPHX 0086465 | PINAL CNTY ID SUPV 100.00000% PATENTEE |
| 004 | W2SESW, N2NESESW | | | TYPE: 264000 AIRPORT CONVEYANCE | |
| 005 | S2SE, S2N2SE | | | DISP: AUTHORIZED 06/03/52 | |
| | | | | ACRS: 00265.000 | |
| 6 | E2 | 14 | 1-05 12-0E | CASE: AZPHX 0086749 | SALT RIVER PROJECT 100.00000% HOLDER |
| 9 | NENENE | 14 | 2-05 13-0E | TYPE: 285004 ROW-POWER TRANS-IRR | |
| 10 | W2NW, SW | 14 | 3-05 13-0E | DISP: AUTHORIZED 04/07/27 | |
| 15 | E2NW, SWSWNE, W2SE | | | ACRS: 00208.790 | |
| 22 | NE, E2SE | | | | |
| 23 | SWSW | | | | |
| 25 | SW | | | | |
| 26 | NW, S2NE, NWSE | | | | |
| 36 | NENENW, NE, E2SE | | | | |

GEOGRAPHIC STATE: ARIZONA MERIDIAN: 14 TOWNSHIP: 2-05 RANGE: 12-0E

| SEC | SUBDIVISION | MTR | X | REFERENCE | NUMBER/TYPER/POSITION/ACRES | PROPRIETOR/INTEREST/RELATIONSHIP |
|-----|-------------------------|-----|------|-----------|----------------------------------|---|
| 105 | E2SW | 14 | 1-05 | 13-0E | CASE: AZA 006373 | US WEST COMMUNICATIO 100.00000% HOLDER |
| | | 14 | 1-05 | 14-0E | TYPE: 287100 ROW-FOREST LAND | |
| | | 14 | 2-05 | 11-0E | DISP: AUTHORIZED 06/24/71 | |
| | | | | | ACRS: 00005.440 | |
| 4 | M4703 MS | | | | CASE: AZA 017795 | FILTERS INTL INC 0.00000% APPLICANT |
| 4 | M4704 MS | | | | TYPE: 384200 MINERAL PATENT LONE | |
| 4 | M4705 MS | | | | DISP: AUTHORIZED 10/29/90 | |
| 4 | M4803 MS | | | | ACRS: 00089.332 | |
| 16 | M4703 MS | | | | | |
| 16 | M4704 MS | | | | | |
| 16 | M4705 MS | | | | | |
| 16 | M4803 MS | | | | | |
| 9 | E2 | | | | CASE: AZA 018948 | FINAL CNTY RD SUPV 100.00000% HOLDER |
| 10 | 3WSWSW | | | | TYPE: 287101 ROW-YS EASEMENT GRA | |
| 15 | NNNNNW | | | | DISP: AUTHORIZED 09/08/83 | |
| 16 | NNNE | | | | ACRS: 00007.200 | |
| 4 | M4840 MS | | | | CASE: AZA 023240 | HARBORITE CORP 100.00000% APPLICANT |
| 8 | MS 4859,4864 | | | | TYPE: 384200 MINERAL PATENT LONE | |
| 9 | MS 4859,4864 | | | | DISP: AUTHORIZED 10/18/90 | |
| 16 | MS 4859,4864 | | | | ACRS: 00100.000 | |
| 10 | W2NW,SW | | | | CASE: AZAR 0002148A | SOUTHWEST GAS CORP 100.00000% HOLDER/WHILEE |
| 15 | E2NW,NENESW,SE | | | | TYPE: 288100 ROW-O&G PIPELINES | |
| 22 | NENE | | | | DISP: AUTHORIZED 01/25/85 | |
| 23 | W2NW,SW | | | | ACRS: 00012.120 | |
| 25 | SW | | | | | |
| 26 | NE,E2NW,NESSE | | | | | |
| 36 | E2,NENENW | | | | | |
| 4 | N2NW | 14 | 1-0N | 8-0E | CASE: AZAR 0004814 | PR AZ PROJECT OFF 100.00000% HOLDER |
| 5 | NENW,N2NE | 14 | 1-0S | 10-0E | TYPE: 285004 ROW-POWER TRANS-IRR | |
| 6 | NW,N2NE | 14 | 1-0S | 11-0E | DISP: AUTHORIZED 12/16/54 | |
| | | 14 | 1-0S | 12-0E | ACRS: 00083.640 | |
| | | 14 | 2-0S | 10-0E | | |
| | | 14 | 2-0S | 11-0E | | |
| 8 | SEENEN,SWNNNE,N2SWNE | | | | CASE: AZAR 0035689 | GUZMAN HHOE SR 0.00000% APPLICANT |
| 8 | NNNNNE,NENENW,NE3ENN | | | | TYPE: 384300 MINERAL PATENT PLAC | |
| 8 | E2NWSENN,E2SWNENN | | | | DISP: CLOSED 10/21/83 | |
| 8 | N2NNNSE,NENESW,E2NNNESW | | | | ACRS: 00123.750 | |
| 3 | S2SW | | | | CASE: AZAR 0034126 | AZ PUBLIC SERVICE CO 100.00000% HOLDER |
| 4 | E2,NW | | | | TYPE: 287100 ROW-FOREST LAND | |
| 10 | N2 | | | | DISP: AUTHORIZED 03/05/58 | |
| 11 | N2 | | | | ACRS: 00008.085 | |

CASE TYPE: ALL DISPO: ALL

14 5-03 13-08